PyCAMA report generated by tropl2-proc

tropl2-proc

2025-12-12 (02:01)

1 Short Introduction

1.1 The list of parameters

You may want to keep the list given in table 1 at hand when viewing the results.

2 Definitions

The averages shown here are *unweighed* averages:

$$\overline{x} = \frac{1}{N}\sum_{i=1}^{N} x_i \tag{1}$$

with N the number of observations in the dataset.

The spread of the measurements is indicated with the variance $V(x)$, or rather the standard deviation $\sigma(x) = \sqrt{V(x)}$.

$$V(x) = \frac{1}{N-1}\sum_{i=1}^{N}(x_i - \overline{x})^2 \tag{2}$$

We also report the more robust statistics median, minimum, maximum, various percentiles and inter quartile range.

The median m is the value of parameter x for which half of the observations of x is smaller than m:

$$P(x \leq m) = P(x \geq m) = \int_{-\infty}^{m} f(x)\,\mathrm{d}x = \frac{1}{2} \tag{3}$$

with $f(x)$ the probability density function.

The median is a special case of a percentile. Instead of ½ in equation 3, other threshold values can be used. We report results for 1 %, 5 %, 10 %, 15.9 %, 25 %, 75 %, 84.1 %, 90 %, 95 % and 99 %. The inter quartile range is the difference between the 75 % and 25 % percentiles. Similarly the minimum and maximum values correspond to the 0 % and 100 % percentiles respectively.

For normally distributed parameters the mean and median are the same, while the $\mu \pm \sigma$ values and the 15.9 % and 84.1 % percentiles coincide.

To get a measure for the relation of one variable $x_{(k)}$ with another $x_{(l)}$, we calculate the covariance matrix C_{kl}.

$$C_{kl} = C(x_{(k)}, x_{(l)}) = \frac{1}{N-1}\sum_{i=1}^{N}(x_{(k),i} - \overline{x_{(k)}})(x_{(l),i} - \overline{x_{(l)}}) \tag{4}$$

Rather than a dimensionally dependent covariance, it is often easier to interpret a correlation matrix R_{kl}, a matrix of Pearson's r coefficients:

$$R_{kl} = R(x_{(k)}, x_{(l)}) = \frac{C_{kl}}{\sqrt{C_{kk}C_{ll}}} = \frac{C_{kl}}{\sqrt{V(x_k)V(x_l)}} \tag{5}$$

The diagonal elements of the covariance matrix are the variances of the elements, $V(x_{(k)}) = C_{kk}$ and obviously $R_{kk} = 1$.

Table 1: Parameterlist and basic statistics for the analysis

Variable	mean $\pm\sigma$	Count	Mode	IQR	Median	Minimum	Maximum
qa value [1]	0.821 ± 0.255	23042730	0.905	0.200	0.900	0.0	1.000
ozone total vertical column [mol m^{-2}]	0.136 ± 0.020	23042730	0.148	3.011×10^{-2}	0.133	4.672×10^{-2}	1.57
ozone total vertical column precision [mol m^{-2}]	$(3.791 \pm 4.586) \times 10^{-3}$	23042730	2.025×10^{-3}	1.141×10^{-3}	2.249×10^{-3}	8.046×10^{-4}	0.134
ozone slant column density [mol m^{-2}]	0.514 ± 0.291	23042730	0.275	0.312	0.406	6.469×10^{-2}	1.88
ozone slant column precision [mol m^{-2}]	$(3.976 \pm 4.928) \times 10^{-3}$	23042730	1.995×10^{-3}	1.222×10^{-3}	2.315×10^{-3}	8.037×10^{-4}	0.302
number of iterations slant column [1]	3.05 ± 0.28	23042730	3.00	0.0	3.00	2.00	16.0
root mean square slant column fit [1]	$(1.536 \pm 1.903) \times 10^{-3}$	23042730	8.100×10^{-4}	4.731×10^{-4}	8.942×10^{-4}	3.061×10^{-4}	0.116
fitted radiance shift [nm]	$(-1.090 \pm 3.452) \times 10^{-3}$	23042730	-1.500×10^{-3}	2.455×10^{-3}	-1.510×10^{-3}	-4.863×10^{-2}	5.600×10^{-2}
fitted radiance squeeze [1]	$(1.125 \pm 3.671) \times 10^{-4}$	23042730	1.000×10^{-4}	3.132×10^{-4}	1.294×10^{-4}	-0.100	1.579×10^{-2}
ozone total air mass factor [1]	3.81 ± 1.82	23042730	2.25	1.82	3.16	1.55	12.3
ozone effective temperature [K]	235 ± 11	23042730	230	17.1	232	3.59	506
number of iterations vertical column [1]	2.09 ± 0.66	23042730	2.14	0.0	2.00	1.000	15.0

Table 2: Percentile ranges

Variable	1 %	5 %	10 %	15.9 %	25 %	75 %	84.1 %	90 %	95 %	99 %
qa value [1]	0.0	0.0	0.470	0.640	0.800	1.000	1.000	1.000	1.000	1.000
ozone total vertical column [mol m^{-2}]	0.106	0.109	0.111	0.114	0.120	0.150	0.154	0.159	0.173	0.197
ozone total vertical column precision [mol m^{-2}]	1.451×10^{-3}	1.629×10^{-3}	1.734×10^{-3}	1.821×10^{-3}	1.932×10^{-3}	3.073×10^{-3}	4.438×10^{-3}	7.055×10^{-3}	1.351×10^{-2}	2.577×10^{-2}
ozone slant column density [mol m^{-2}]	0.241	0.253	0.265	0.278	0.303	0.616	0.788	0.967	1.18	1.45
ozone slant column precision [mol m^{-2}]	1.471×10^{-3}	1.660×10^{-3}	1.770×10^{-3}	1.861×10^{-3}	1.979×10^{-3}	3.200×10^{-3}	4.687×10^{-3}	7.494×10^{-3}	1.440×10^{-2}	2.760×10^{-2}
number of iterations slant column [1]	2.00	3.00	3.00	3.00	3.00	3.00	3.00	3.00	4.00	4.00
root mean square slant column fit [1]	5.675×10^{-4}	6.401×10^{-4}	6.828×10^{-4}	7.184×10^{-4}	7.639×10^{-4}	1.237×10^{-3}	1.810×10^{-3}	2.894×10^{-3}	5.560×10^{-3}	1.066×10^{-2}
fitted radiance shift [nm]	-1.024×10^{-2}	-5.469×10^{-3}	-3.946×10^{-3}	-3.177×10^{-3}	-2.561×10^{-3}	-1.059×10^{-4}	1.098×10^{-3}	2.559×10^{-3}	5.074×10^{-3}	1.094×10^{-2}
fitted radiance squeeze [1]	-1.232×10^{-3}	-3.704×10^{-4}	-2.025×10^{-4}	-1.141×10^{-4}	-2.825×10^{-5}	2.849×10^{-4}	3.672×10^{-4}	4.476×10^{-4}	5.750×10^{-4}	9.817×10^{-4}
ozone total air mass factor [1]	2.16	2.22	2.29	2.37	2.52	4.34	5.43	6.62	8.10	9.86
ozone effective temperature [K]	210	220	223	225	228	245	249	251	253	262
number of iterations vertical column [1]	1.000	1.000	2.00	2.00	2.00	2.00	2.00	3.00	3.00	5.00

Table 3: Parameterlist and basic statistics for the analysis for observations in the northern hemisphere

Variable	mean $\pm\sigma$	Count	IQR	Median	Minimum	Maximum	25 % percentile	75 % percentile
qa value [1]	0.782 ± 0.298	9046802	0.200	0.900	0.0	1.000	0.800	1.000
ozone total vertical column [mol m^{-2}]	0.135 ± 0.027	9046802	3.987×10^{-2}	0.128	9.751×10^{-2}	1.57	0.112	0.152
ozone total vertical column precision [mol m^{-2}]	$(4.873 \pm 5.911) \times 10^{-3}$	9046802	2.173×10^{-3}	2.523×10^{-3}	8.539×10^{-4}	5.557×10^{-2}	2.062×10^{-3}	4.236×10^{-3}
ozone slant column density [mol m^{-2}]	0.574 ± 0.348	9046802	0.453	0.428	0.225	1.88	0.306	0.759
ozone slant column precision [mol m^{-2}]	$(5.120 \pm 6.335) \times 10^{-3}$	9046802	2.328×10^{-3}	2.602×10^{-3}	8.534×10^{-4}	0.302	2.115×10^{-3}	4.443×10^{-3}
number of iterations slant column [1]	3.08 ± 0.37	9046802	0.0	3.00	2.00	16.0	3.00	3.00
root mean square slant column fit [1]	$(1.978 \pm 2.447) \times 10^{-3}$	9046802	8.994×10^{-4}	1.005×10^{-3}	3.293×10^{-4}	0.116	8.168×10^{-4}	1.716×10^{-3}
fitted radiance shift [nm]	$(-3.140 \pm 38.673) \times 10^{-4}$	9046802	3.007×10^{-3}	-9.180×10^{-4}	-4.275×10^{-2}	5.600×10^{-2}	-2.105×10^{-3}	9.018×10^{-4}
fitted radiance squeeze [1]	$(1.259 \pm 4.179) \times 10^{-4}$	9046802	3.652×10^{-4}	1.303×10^{-4}	-0.100	6.673×10^{-3}	-4.785×10^{-5}	3.173×10^{-4}
ozone total air mass factor [1]	4.19 ± 1.92	9046802	2.28	3.47	2.11	11.7	2.75	5.03
ozone effective temperature [K]	227 ± 8	9046802	8.18	228	181	506	223	231
number of iterations vertical column [1]	2.18 ± 0.78	9046802	0.0	2.00	1.000	15.0	2.00	2.00

Table 4: Parameterlist and basic statistics for the analysis for observations in the southern hemisphere

Variable	mean $\pm\sigma$	Count	IQR	Median	Minimum	Maximum	25 % percentile	75 % percentile
qa value [1]	0.847 ± 0.219	13995928	0.1000	0.900	0.0	1.000	0.900	1.000
ozone total vertical column [mol m^{-2}]	0.137 ± 0.015	13995928	2.528×10^{-2}	0.137	4.672×10^{-2}	0.309	0.124	0.149
ozone total vertical column precision [mol m^{-2}]	$(3.093 \pm 3.286) \times 10^{-3}$	13995928	7.948×10^{-4}	2.133×10^{-3}	8.046×10^{-4}	0.134	1.878×10^{-3}	2.673×10^{-3}
ozone slant column density [mol m^{-2}]	0.476 ± 0.239	13995928	0.258	0.398	6.469×10^{-2}	1.55	0.302	0.560
ozone slant column precision [mol m^{-2}]	$(3.237 \pm 3.555) \times 10^{-3}$	13995928	8.516×10^{-4}	2.192×10^{-3}	8.037×10^{-4}	0.140	1.922×10^{-3}	2.774×10^{-3}
number of iterations slant column [1]	3.02 ± 0.21	13995928	0.0	3.00	2.00	10.00	3.00	3.00
root mean square slant column fit [1]	$(1.250 \pm 1.373) \times 10^{-3}$	13995928	3.300×10^{-4}	8.468×10^{-4}	3.061×10^{-4}	5.485×10^{-2}	7.421×10^{-4}	1.072×10^{-3}
fitted radiance shift [nm]	$(-1.591 \pm 3.051) \times 10^{-3}$	13995928	2.040×10^{-3}	-1.818×10^{-3}	-4.863×10^{-2}	4.589×10^{-2}	-2.750×10^{-3}	-7.098×10^{-4}
fitted radiance squeeze [1]	$(1.039 \pm 3.298) \times 10^{-4}$	13995928	2.860×10^{-4}	1.289×10^{-4}	-1.404×10^{-2}	1.579×10^{-2}	-1.700×10^{-5}	2.690×10^{-4}
ozone total air mass factor [1]	3.57 ± 1.71	13995928	1.53	2.97	1.55	12.3	2.42	3.95
ozone effective temperature [K]	240 ± 10	13995928	17.5	240	3.59	320	231	249
number of iterations vertical column [1]	2.04 ± 0.55	13995928	0.0	2.00	1.000	15.0	2.00	2.00

Table 5: Parameterlist and basic statistics for the analysis for observations over water

Variable	mean $\pm\sigma$	Count	IQR	Median	Minimum	Maximum	25 % percentile	75 % percentile
qa value [1]	0.869 ± 0.216	14099392	0.1000	0.900	0.0	1.000	0.900	1.000
ozone total vertical column [mol m^{-2}]	0.133 ± 0.019	14099392	2.833×10^{-2}	0.129	5.104×10^{-2}	0.297	0.117	0.146
ozone total vertical column precision [mol m^{-2}]	$(3.120 \pm 3.711) \times 10^{-3}$	14099392	6.431×10^{-4}	2.083×10^{-3}	8.046×10^{-4}	0.134	1.852×10^{-3}	2.495×10^{-3}
ozone slant column density [mol m^{-2}]	0.441 ± 0.249	14099392	0.170	0.358	0.225	1.85	0.288	0.458
ozone slant column precision [mol m^{-2}]	$(3.247 \pm 3.974) \times 10^{-3}$	14099392	6.736×10^{-4}	2.135×10^{-3}	8.037×10^{-4}	0.140	1.893×10^{-3}	2.567×10^{-3}
number of iterations slant column [1]	3.02 ± 0.24	14099392	0.0	3.00	2.00	10.00	3.00	3.00
root mean square slant column fit [1]	$(1.254 \pm 1.536) \times 10^{-3}$	14099392	2.605×10^{-4}	8.245×10^{-4}	3.061×10^{-4}	5.485×10^{-2}	7.309×10^{-4}	9.914×10^{-4}
fitted radiance shift [nm]	$(-1.233 \pm 3.225) \times 10^{-3}$	14099392	2.443×10^{-3}	-1.452×10^{-3}	-4.275×10^{-2}	4.723×10^{-2}	-2.589×10^{-3}	-1.462×10^{-4}
fitted radiance squeeze [1]	$(9.996 \pm 32.743) \times 10^{-5}$	14099392	2.894×10^{-4}	1.120×10^{-4}	-1.136×10^{-2}	1.187×10^{-2}	-3.227×10^{-5}	2.571×10^{-4}
ozone total air mass factor [1]	3.34 ± 1.58	14099392	1.04	2.79	2.03	12.3	2.42	3.45
ozone effective temperature [K]	234 ± 9	14099392	11.0	232	3.59	320	228	239
number of iterations vertical column [1]	2.05 ± 0.57	14099392	0.0	2.00	1.000	15.0	2.00	2.00

Table 6: Parameterlist and basic statistics for the analysis for observations over land

Variable	mean $\pm\sigma$	Count	IQR	Median	Minimum	Maximum	25 % percentile	75 % percentile
qa value [1]	0.745 ± 0.285	7254623	0.270	0.900	0.0	1.000	0.630	0.900
ozone total vertical column [mol m^{-2}]	0.142 ± 0.020	7254623	2.560×10^{-2}	0.147	4.672×10^{-2}	0.365	0.126	0.152
ozone total vertical column precision [mol m^{-2}]	$(4.763 \pm 5.451) \times 10^{-3}$	7254623	2.083×10^{-3}	2.728×10^{-3}	8.838×10^{-4}	5.557×10^{-2}	2.192×10^{-3}	4.276×10^{-3}
ozone slant column density [mol m^{-2}]	0.633 ± 0.305	7254623	0.360	0.571	6.469×10^{-2}	1.88	0.416	0.777
ozone slant column precision [mol m^{-2}]	$(5.038 \pm 5.869) \times 10^{-3}$	7254623	2.261×10^{-3}	2.846×10^{-3}	8.871×10^{-4}	6.064×10^{-2}	2.268×10^{-3}	4.529×10^{-3}
number of iterations slant column [1]	3.08 ± 0.33	7254623	0.0	3.00	2.00	8.00	3.00	3.00
root mean square slant column fit [1]	$(1.946 \pm 2.266) \times 10^{-3}$	7254623	8.735×10^{-4}	1.100×10^{-3}	3.463×10^{-4}	2.323×10^{-2}	8.763×10^{-4}	1.750×10^{-3}
fitted radiance shift [nm]	$(-9.945 \pm 36.715) \times 10^{-4}$	7254623	2.248×10^{-3}	-1.737×10^{-3}	-4.741×10^{-2}	5.600×10^{-2}	-2.574×10^{-3}	-3.253×10^{-4}
fitted radiance squeeze [1]	$(1.299 \pm 4.145) \times 10^{-4}$	7254623	3.404×10^{-4}	1.635×10^{-4}	-6.623×10^{-3}	1.579×10^{-2}	-1.499×10^{-5}	3.254×10^{-4}
ozone total air mass factor [1]	4.56 ± 1.89	7254623	2.28	4.07	1.55	11.6	3.20	5.48
ozone effective temperature [K]	240 ± 13	7254623	21.4	246	18.5	295	229	250
number of iterations vertical column [1]	2.15 ± 0.77	7254623	0.0	2.00	1.000	15.0	2.00	2.00

3 Granule outlines

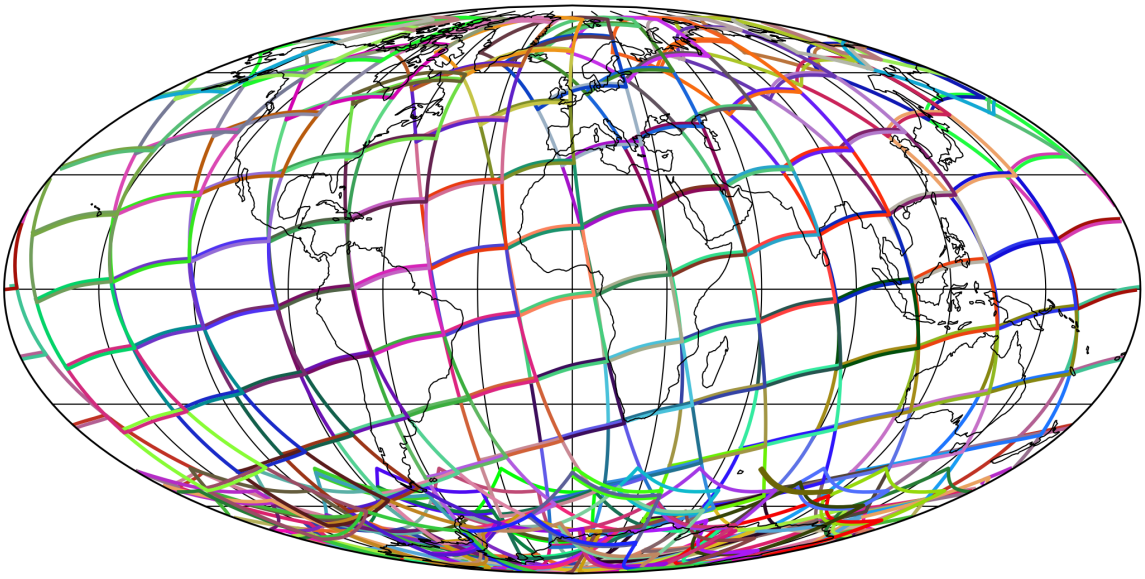

Figure 1: Outline of the granules.

4 Input data monitoring

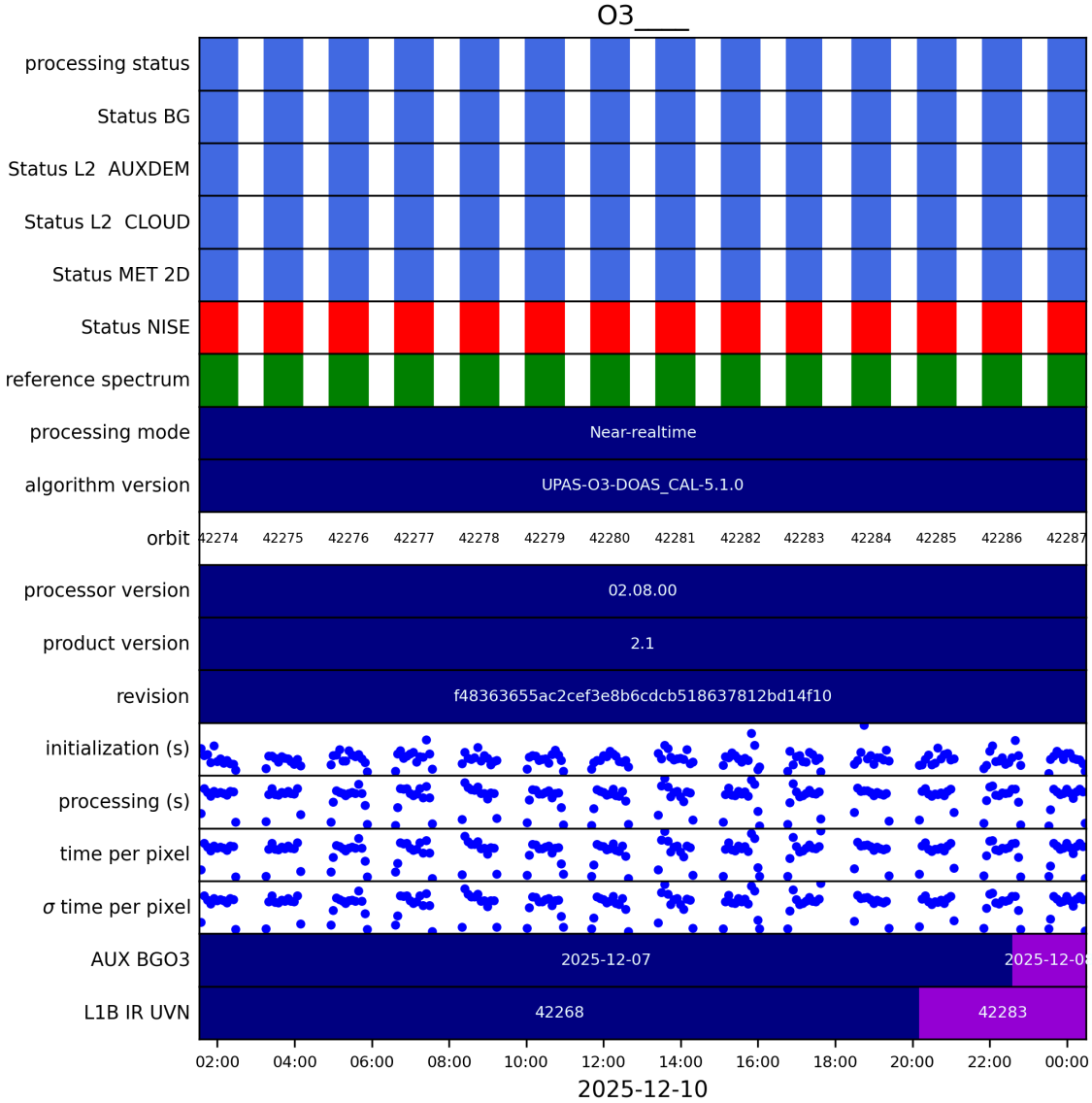

Figure 2: Input data per granule

5 Warnings and errors

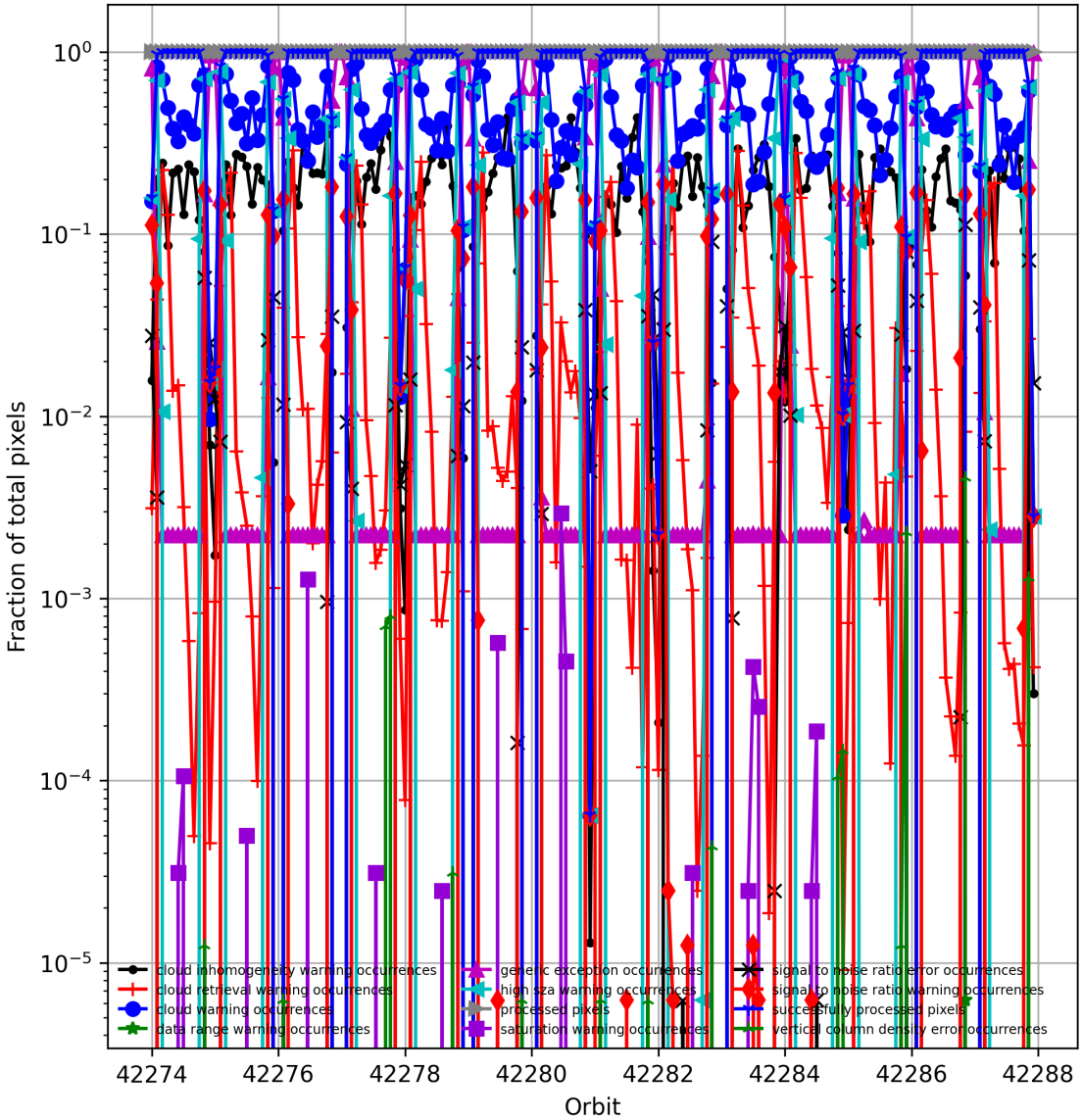

Figure 3: Fraction of pixels with specific warnings and errors during processing

6 World maps

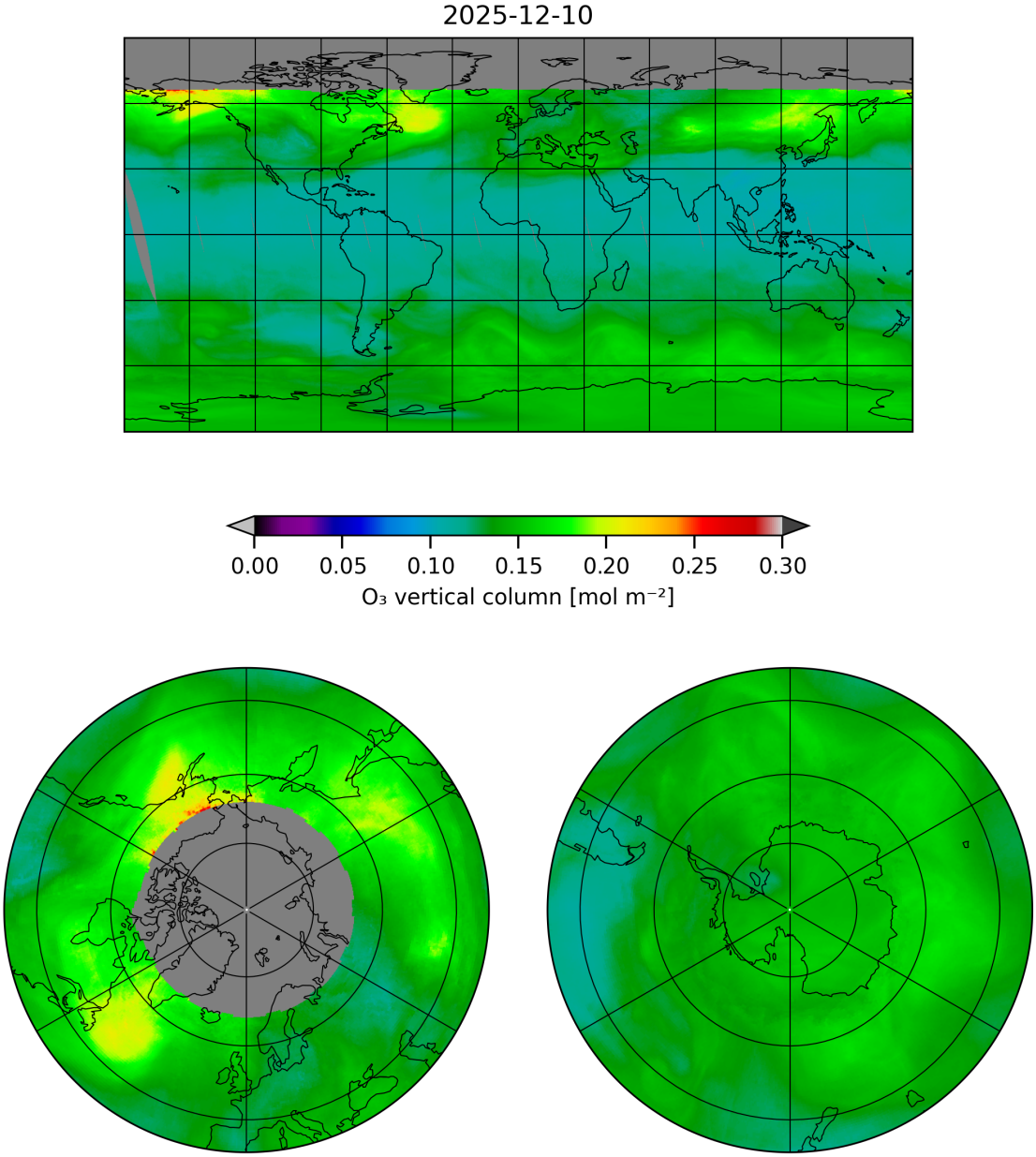

Figure 4: Map of "O_3 vertical column" for 2025-12-10 to 2025-12-11

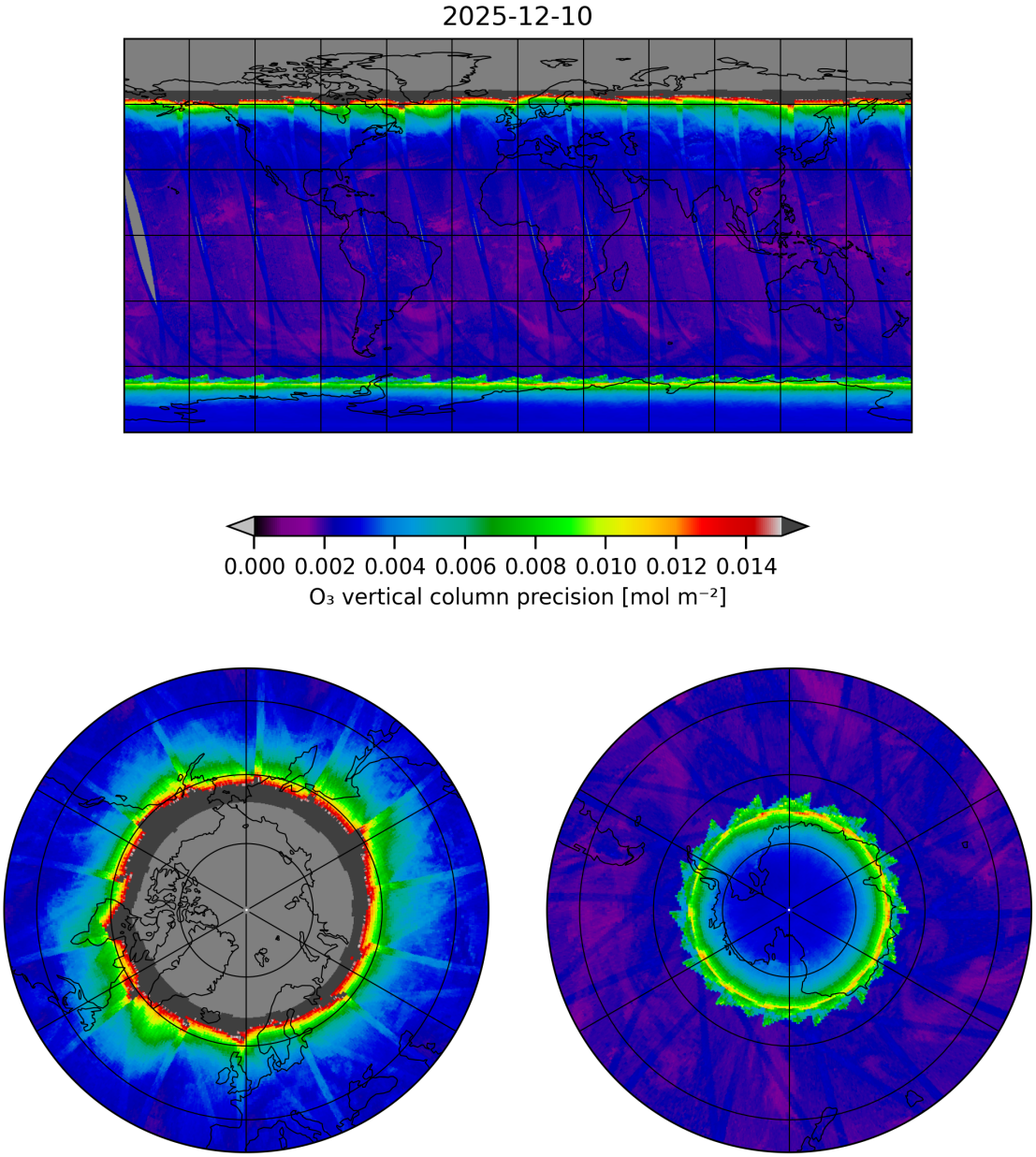

Figure 5: Map of "O_3 vertical column precision" for 2025-12-10 to 2025-12-11

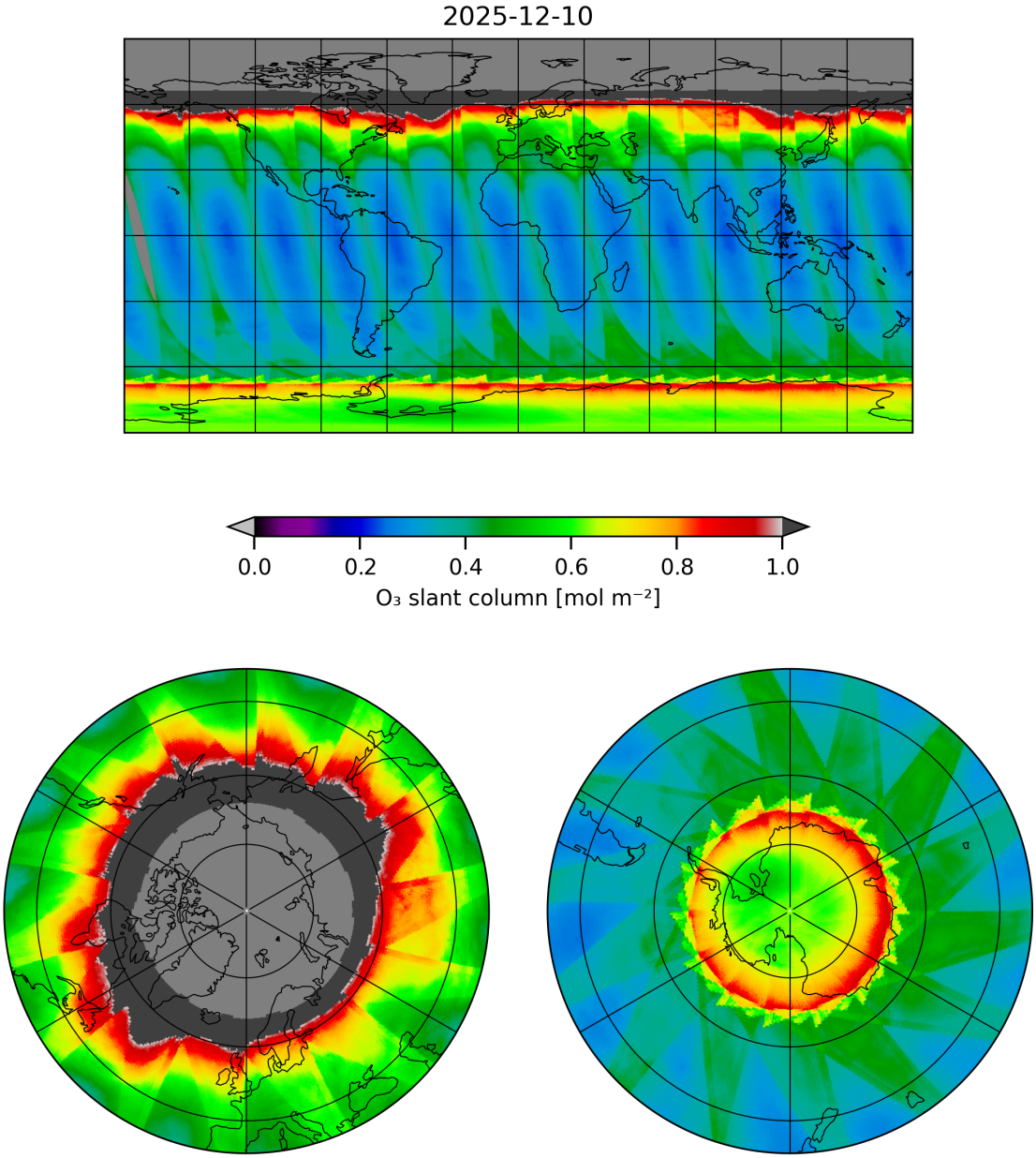

Figure 6: Map of “O_3 slant column” for 2025-12-10 to 2025-12-11

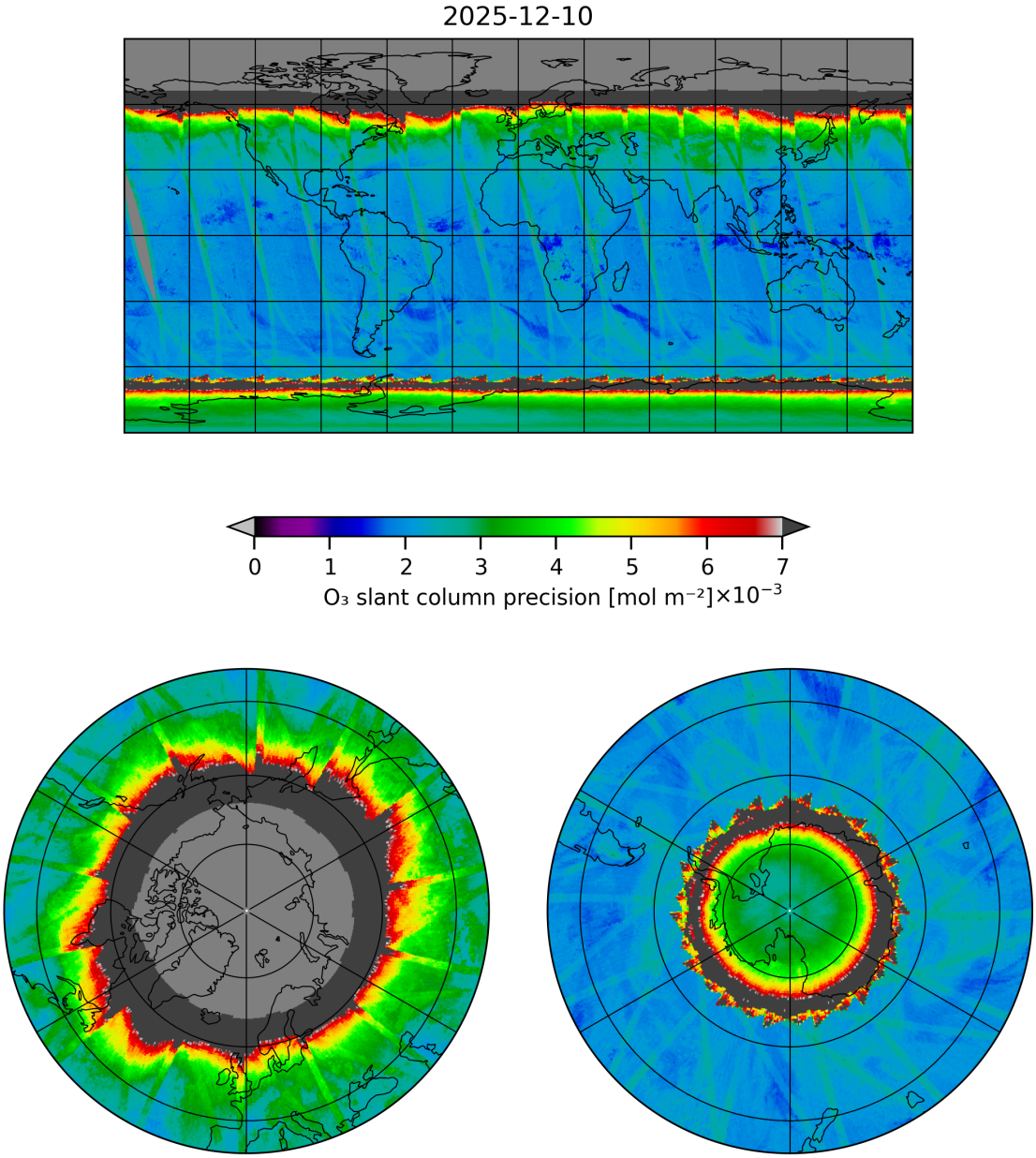

Figure 7: Map of "O_3 slant column precision" for 2025-12-10 to 2025-12-11

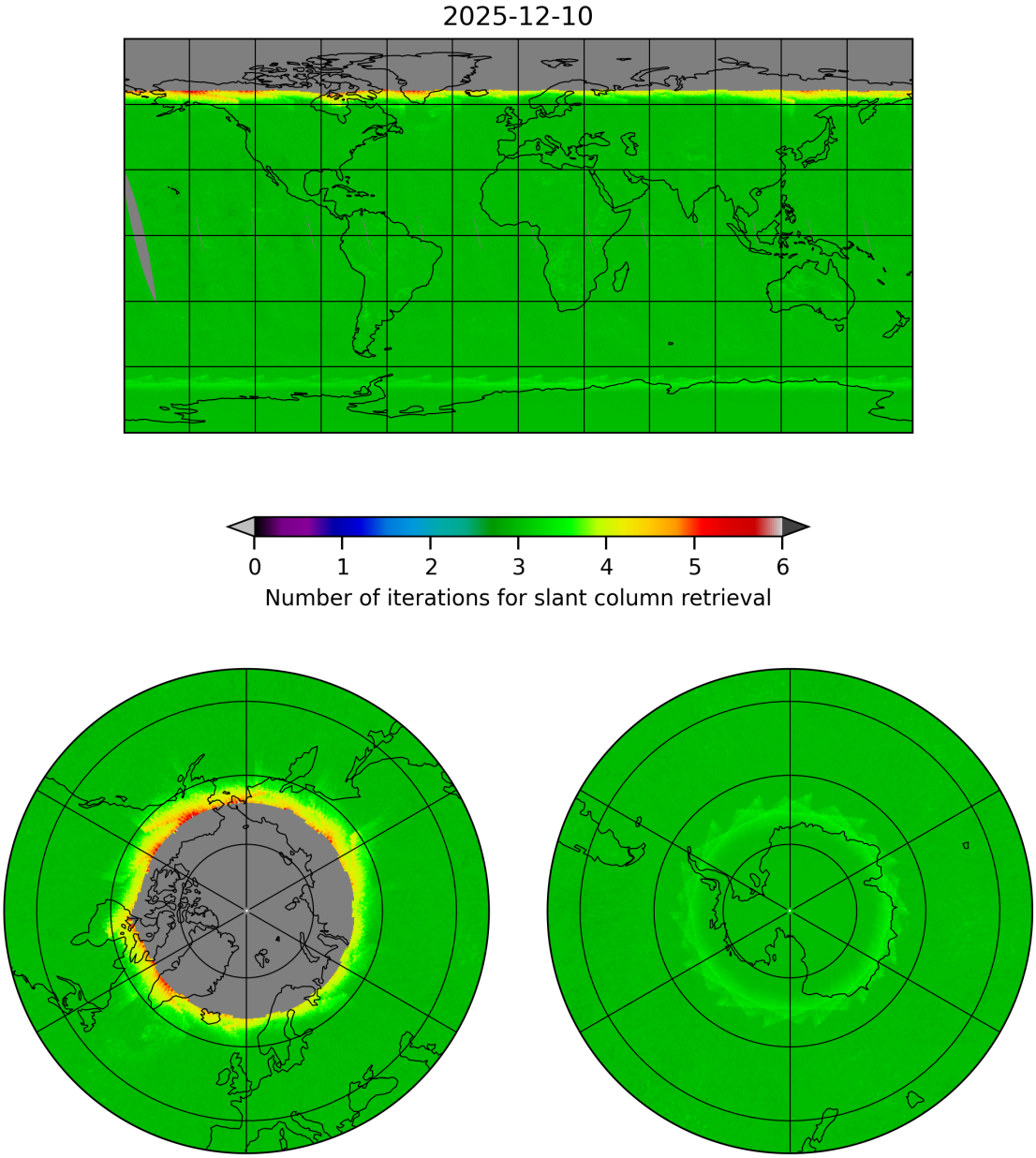

Figure 8: Map of “Number of iterations for slant column retrieval” for 2025-12-10 to 2025-12-11

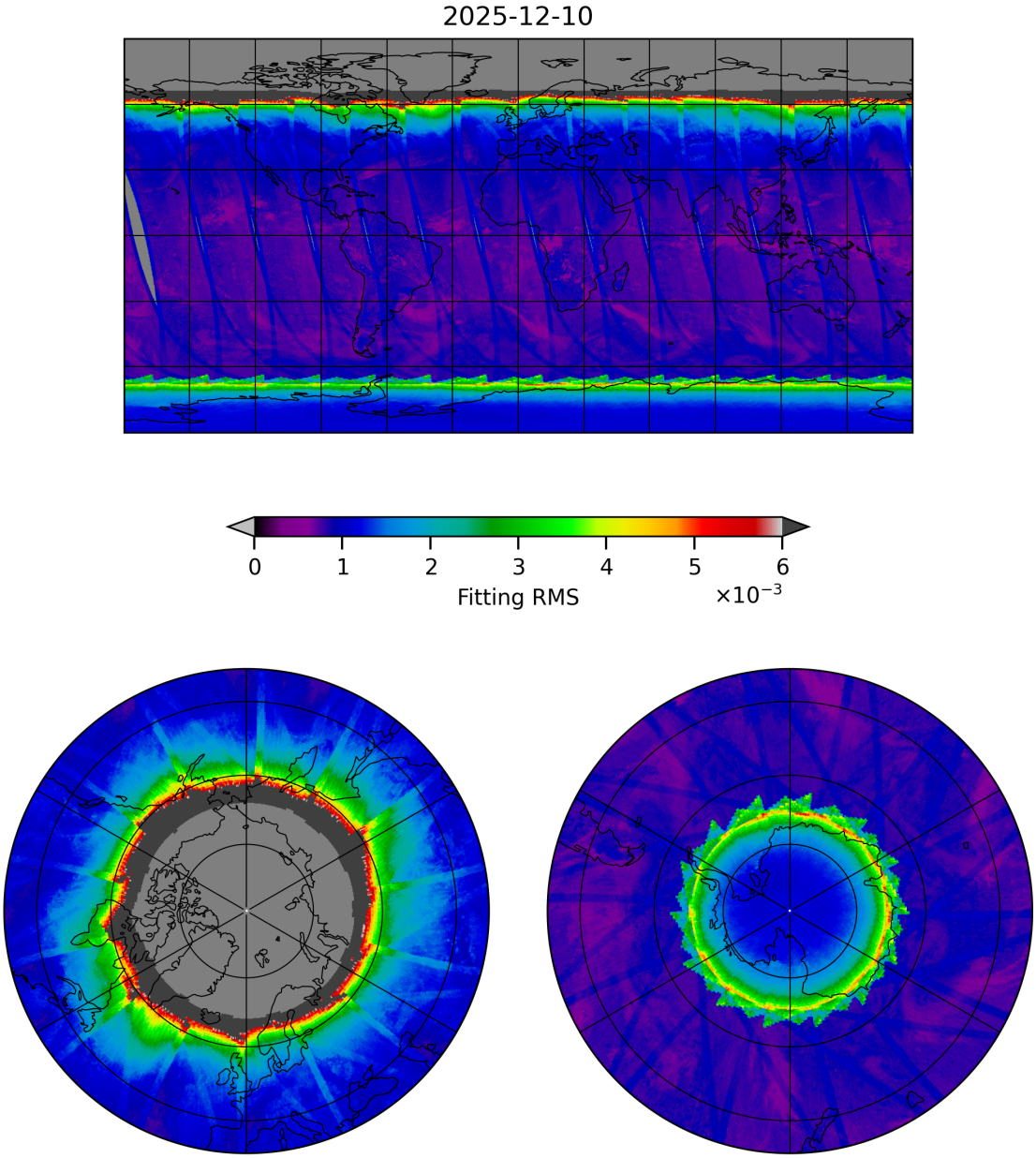

Figure 9: Map of “Fitting RMS” for 2025-12-10 to 2025-12-11

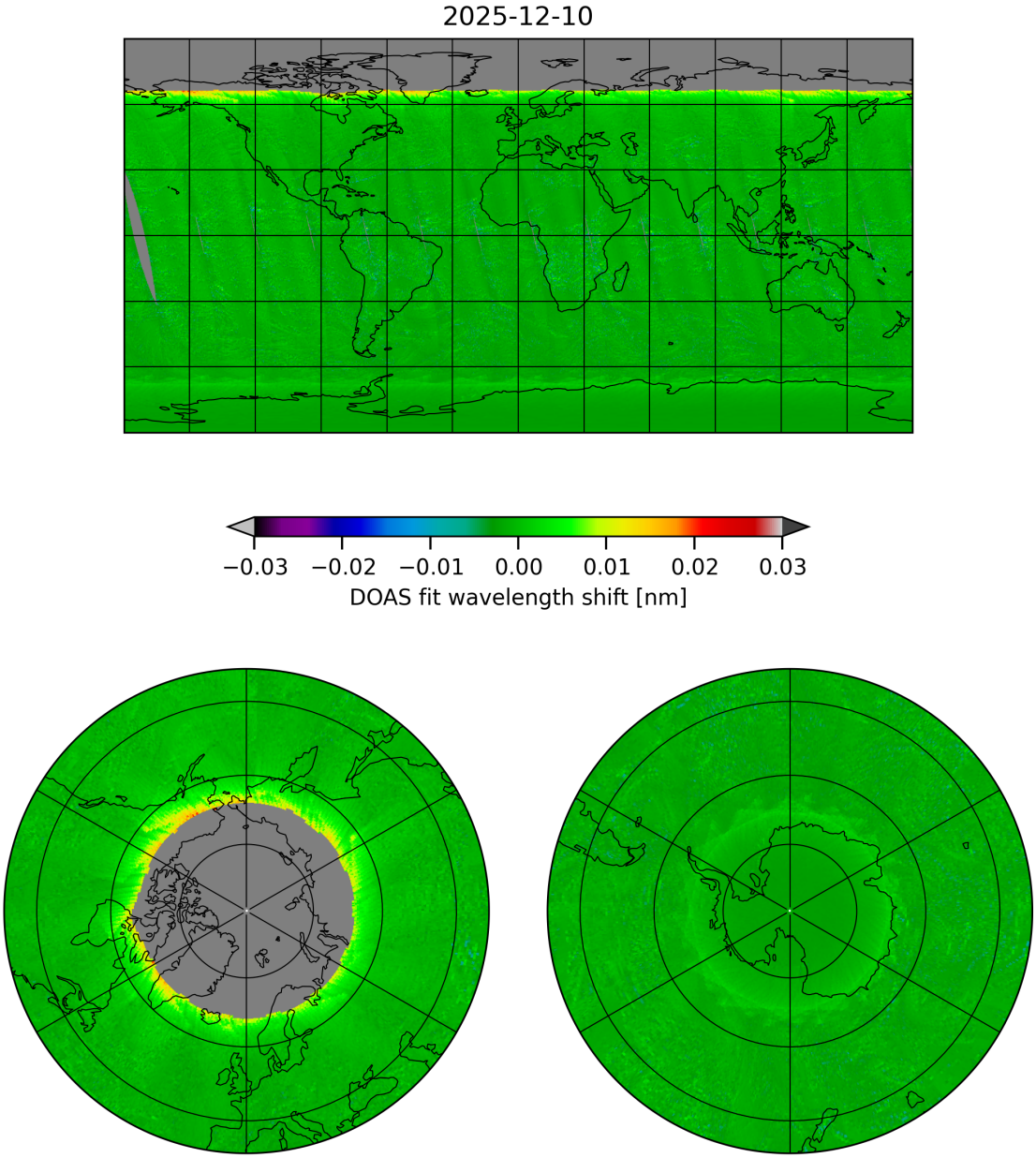

Figure 10: Map of “DOAS fit wavelength shift” for 2025-12-10 to 2025-12-11

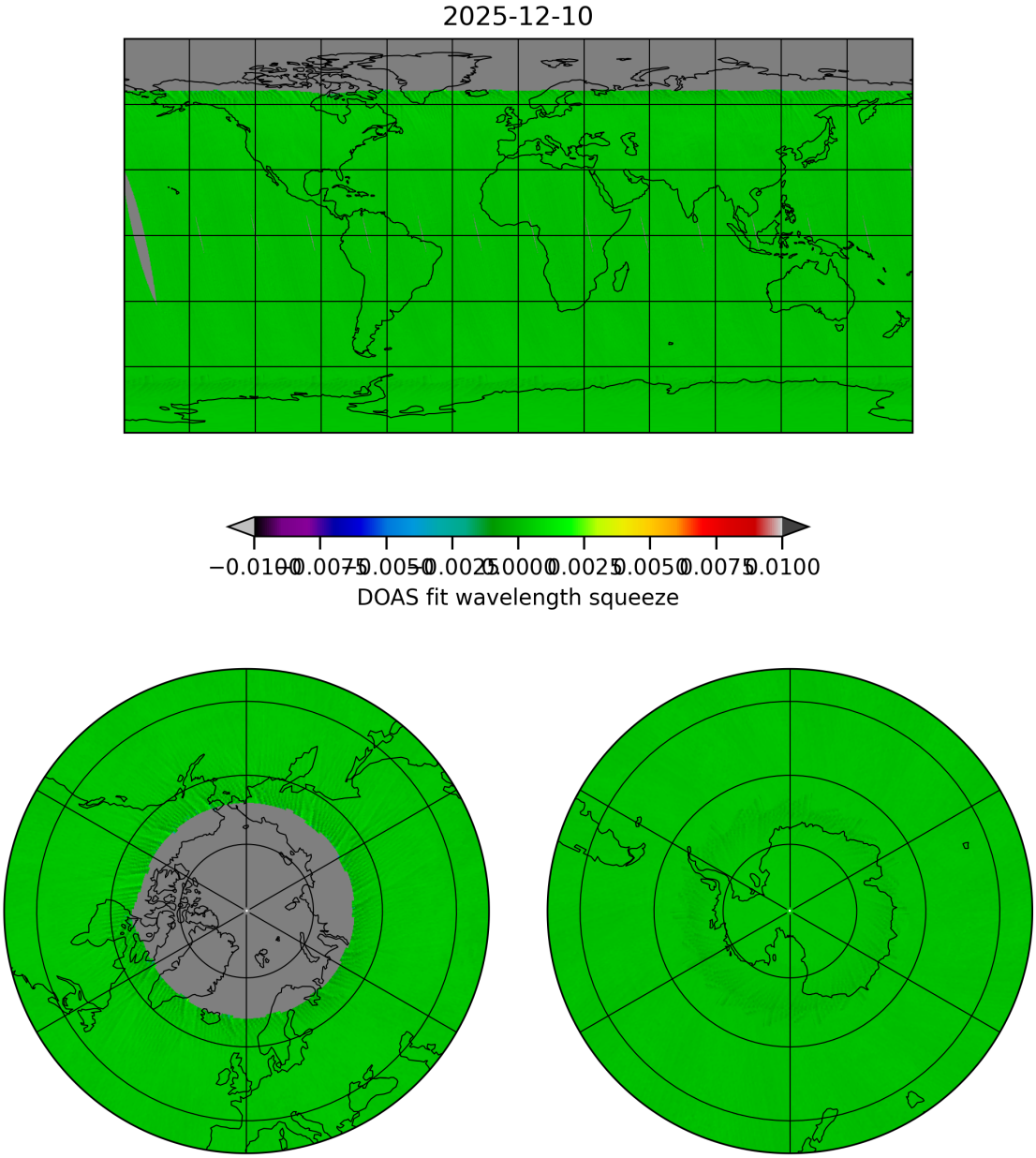

Figure 11: Map of “DOAS fit wavelength squeeze” for 2025-12-10 to 2025-12-11

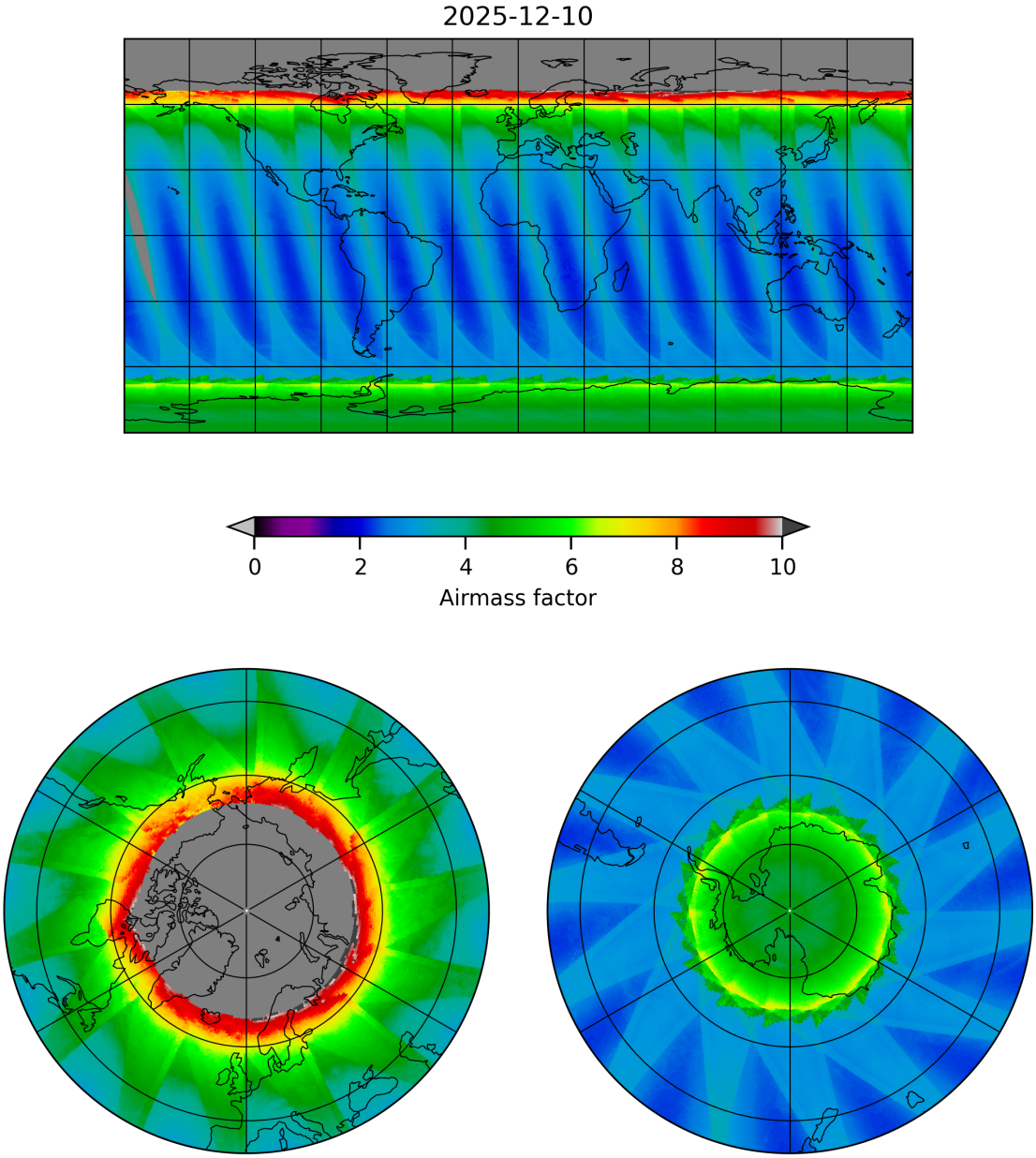

Figure 12: Map of “Airmass factor” for 2025-12-10 to 2025-12-11

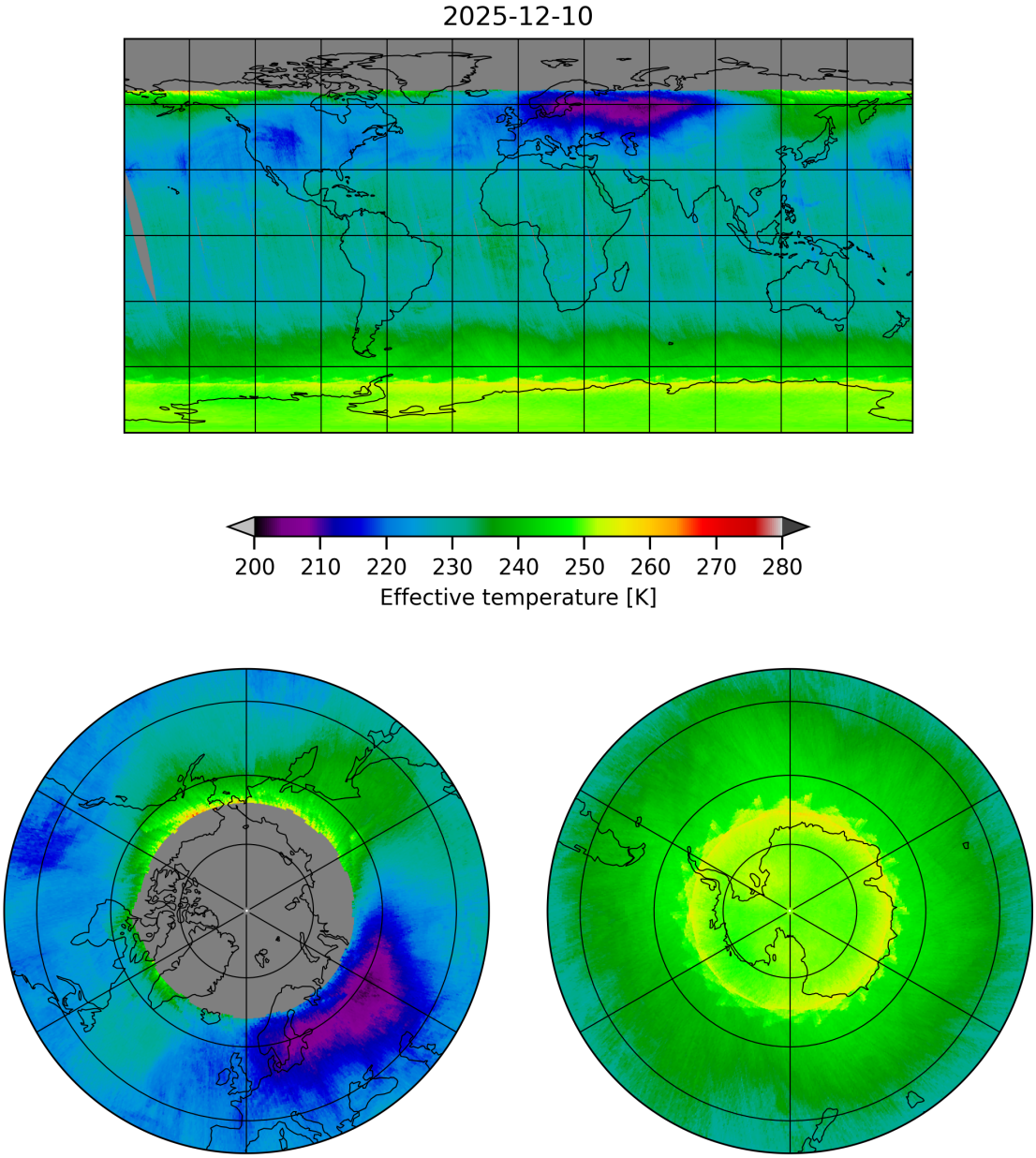

Figure 13: Map of “Effective temperature” for 2025-12-10 to 2025-12-11

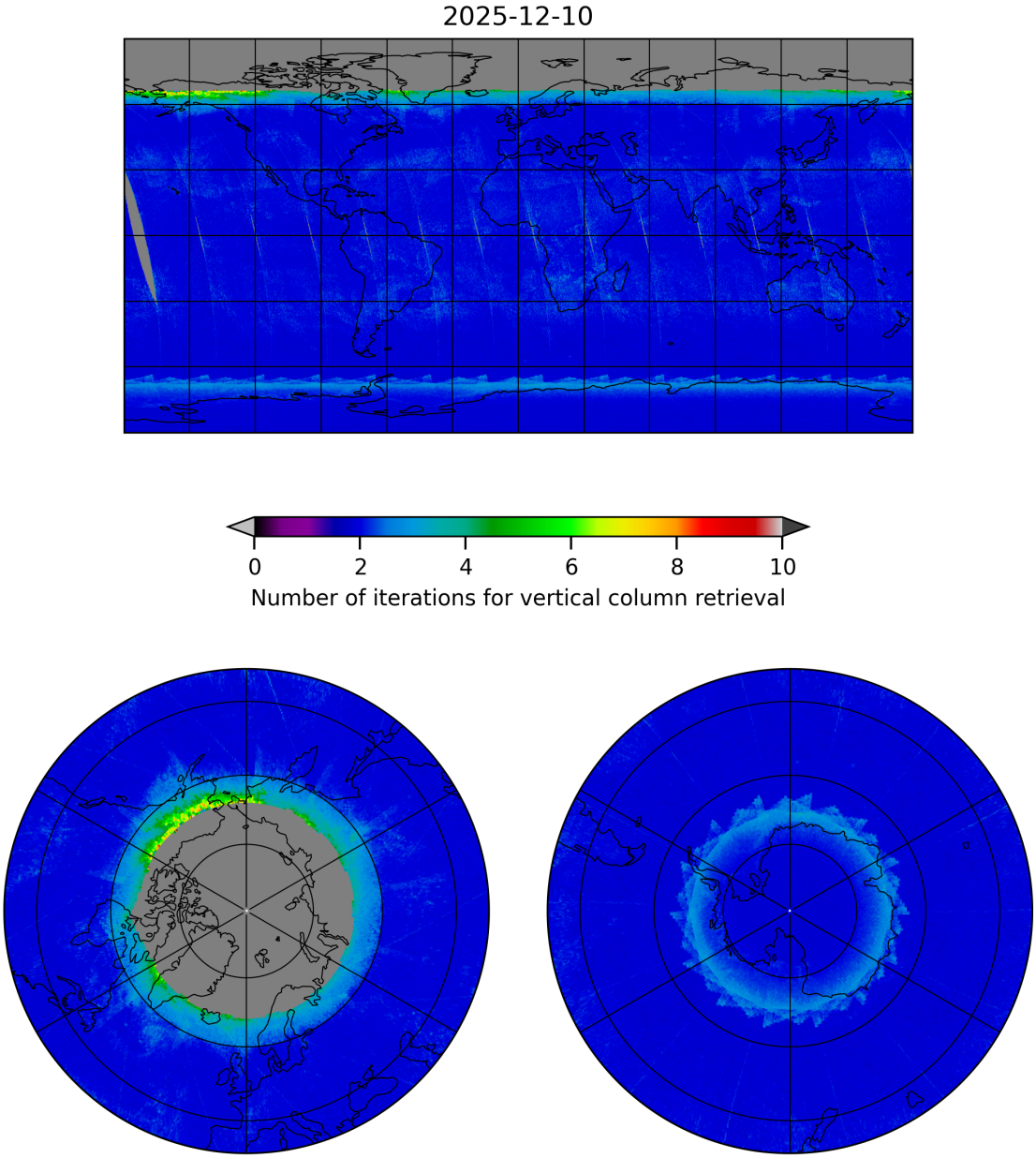

Figure 14: Map of “Number of iterations for vertical column retrieval” for 2025-12-10 to 2025-12-11

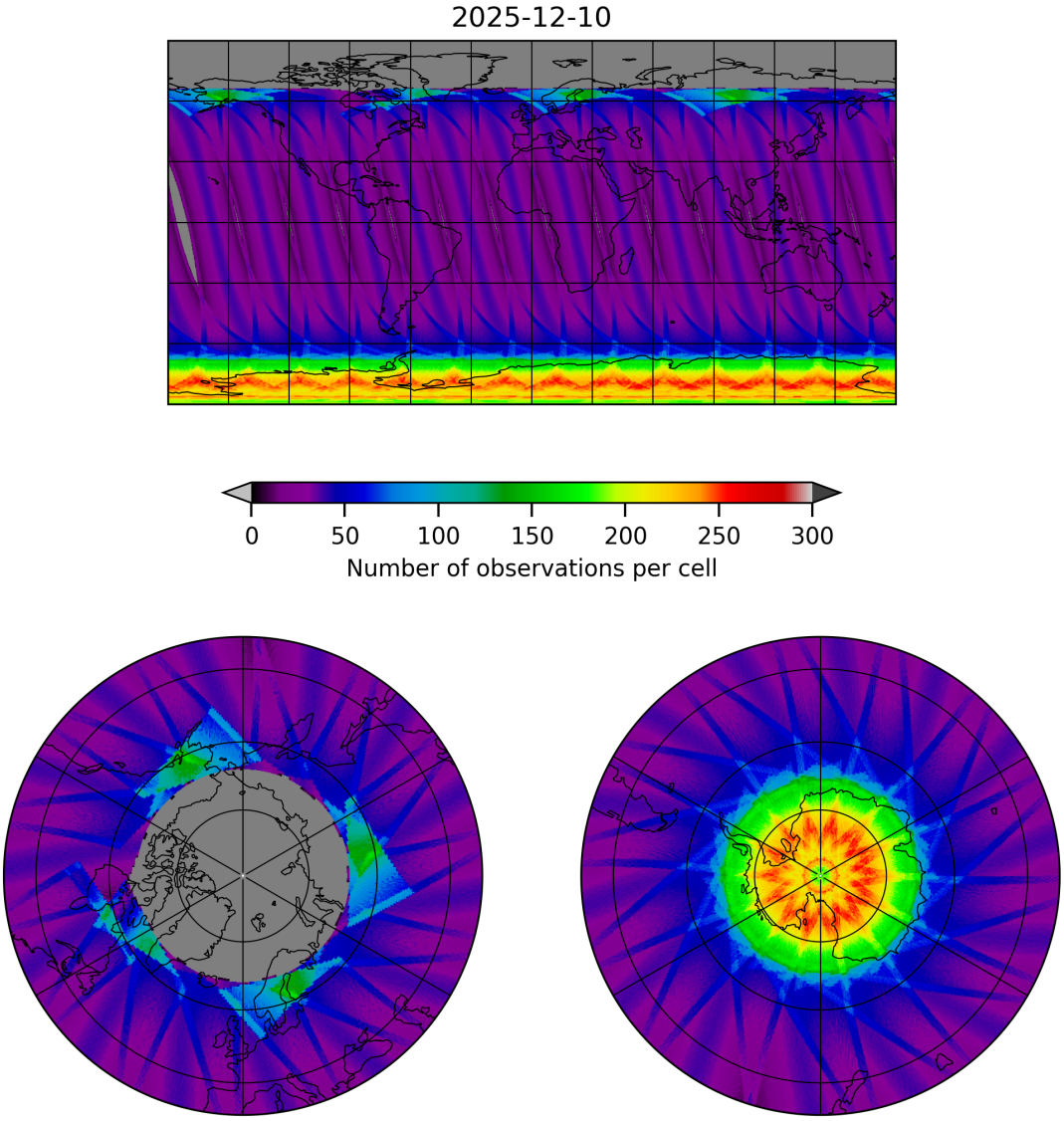

Figure 15: Map of the number of observations for 2025-12-10 to 2025-12-11

7 Zonal average

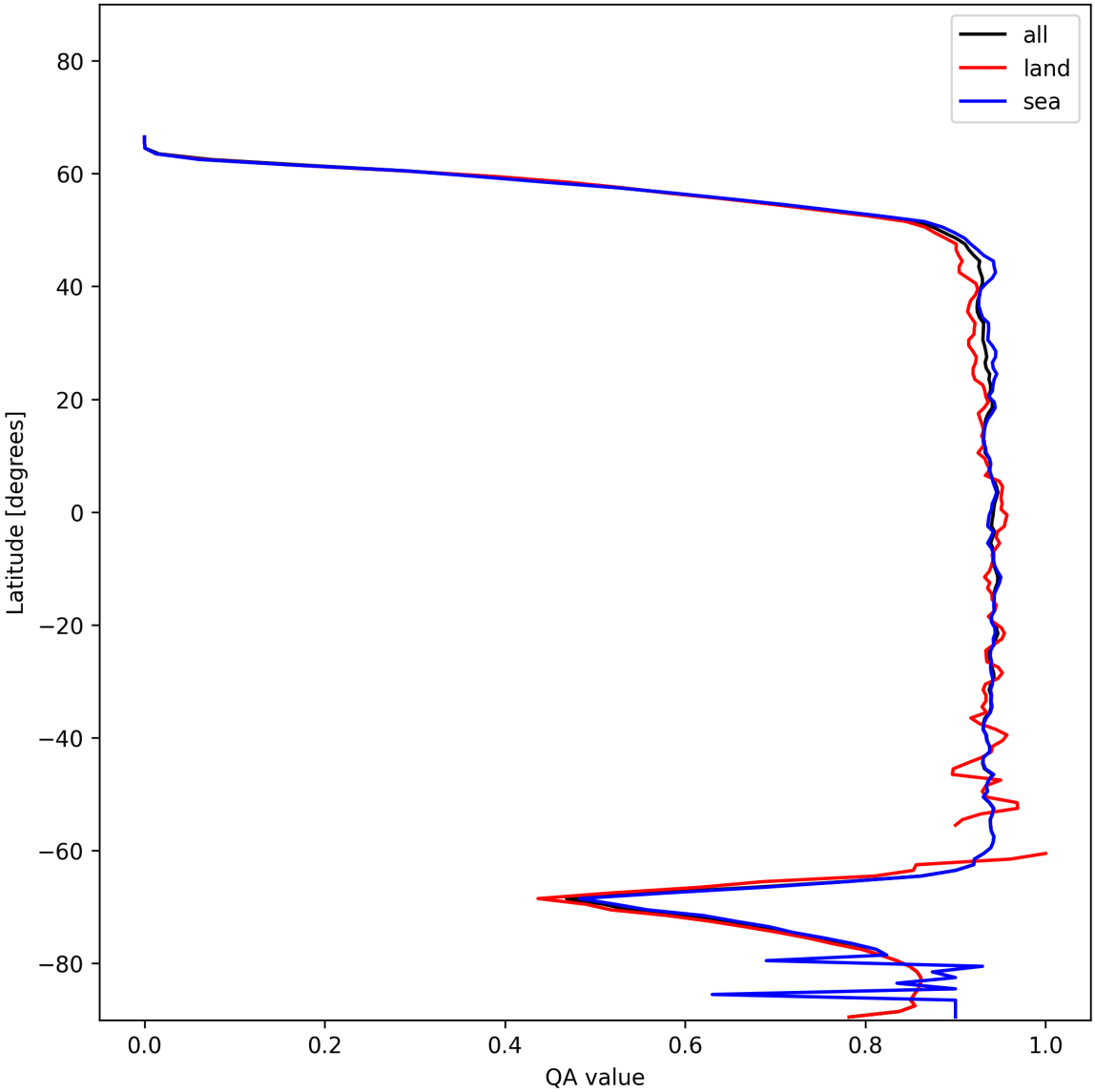

Figure 16: Zonal average of “QA value” for 2025-12-10 to 2025-12-11.

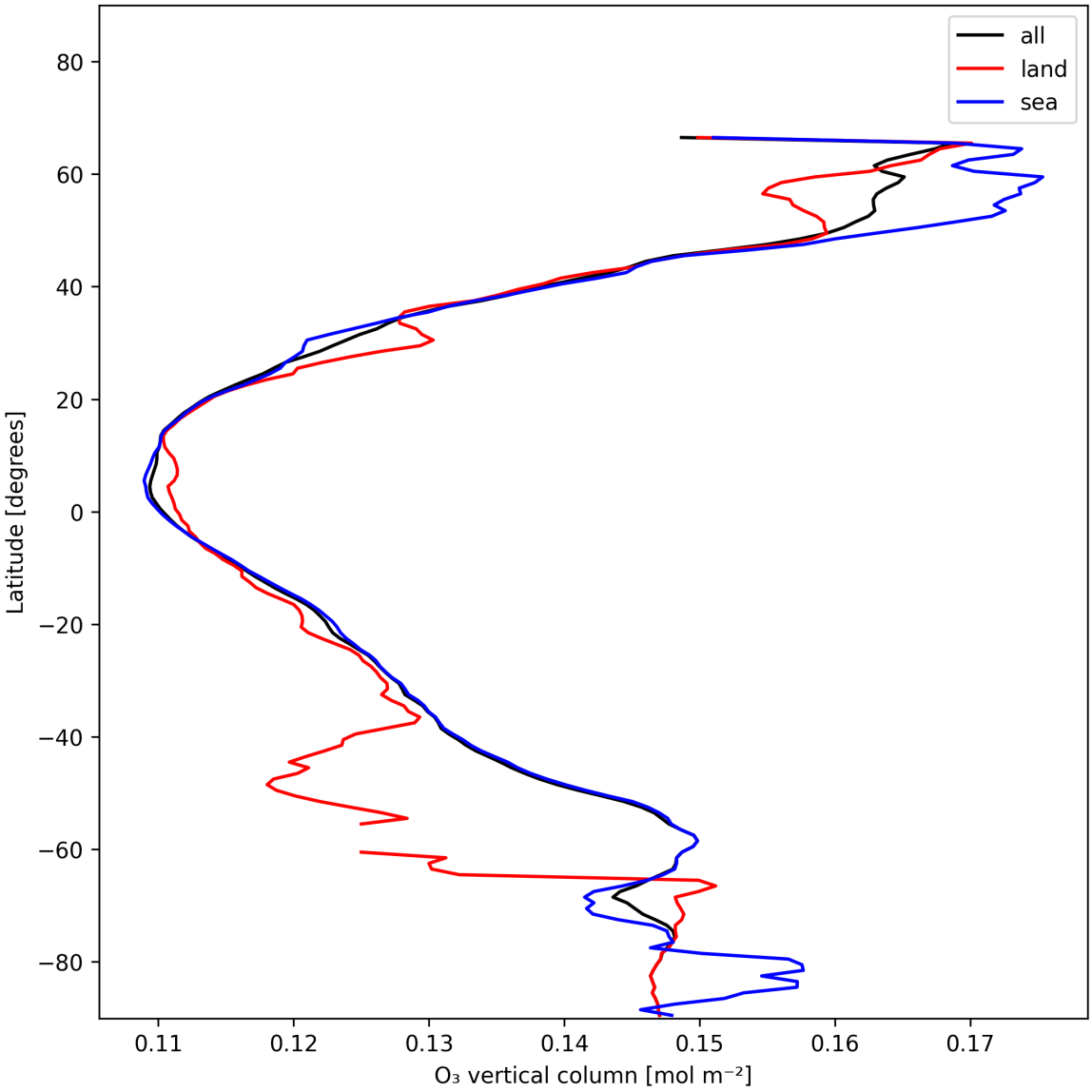

Figure 17: Zonal average of "O_3 vertical column" for 2025-12-10 to 2025-12-11.

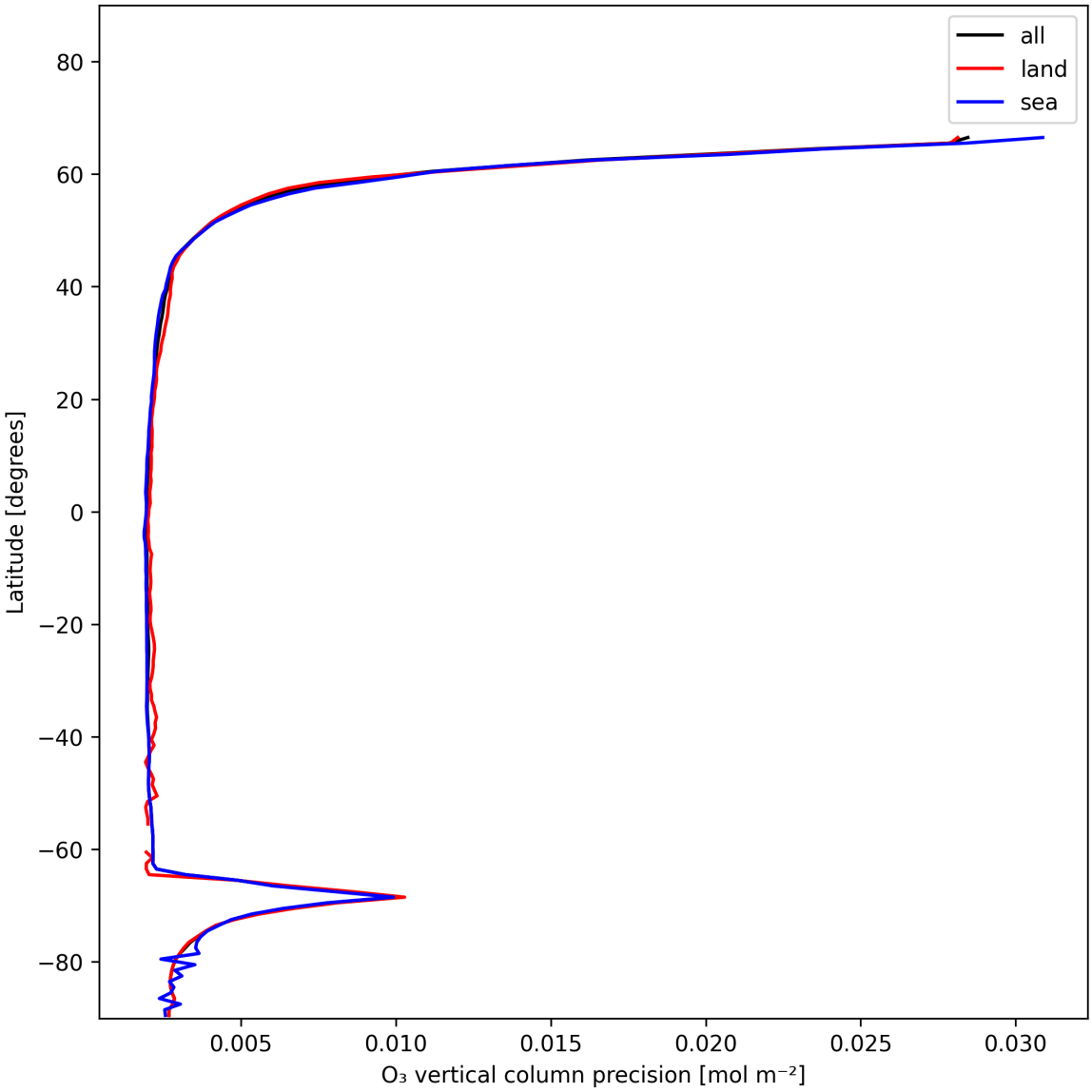

Figure 18: Zonal average of "O_3 vertical column precision" for 2025-12-10 to 2025-12-11.

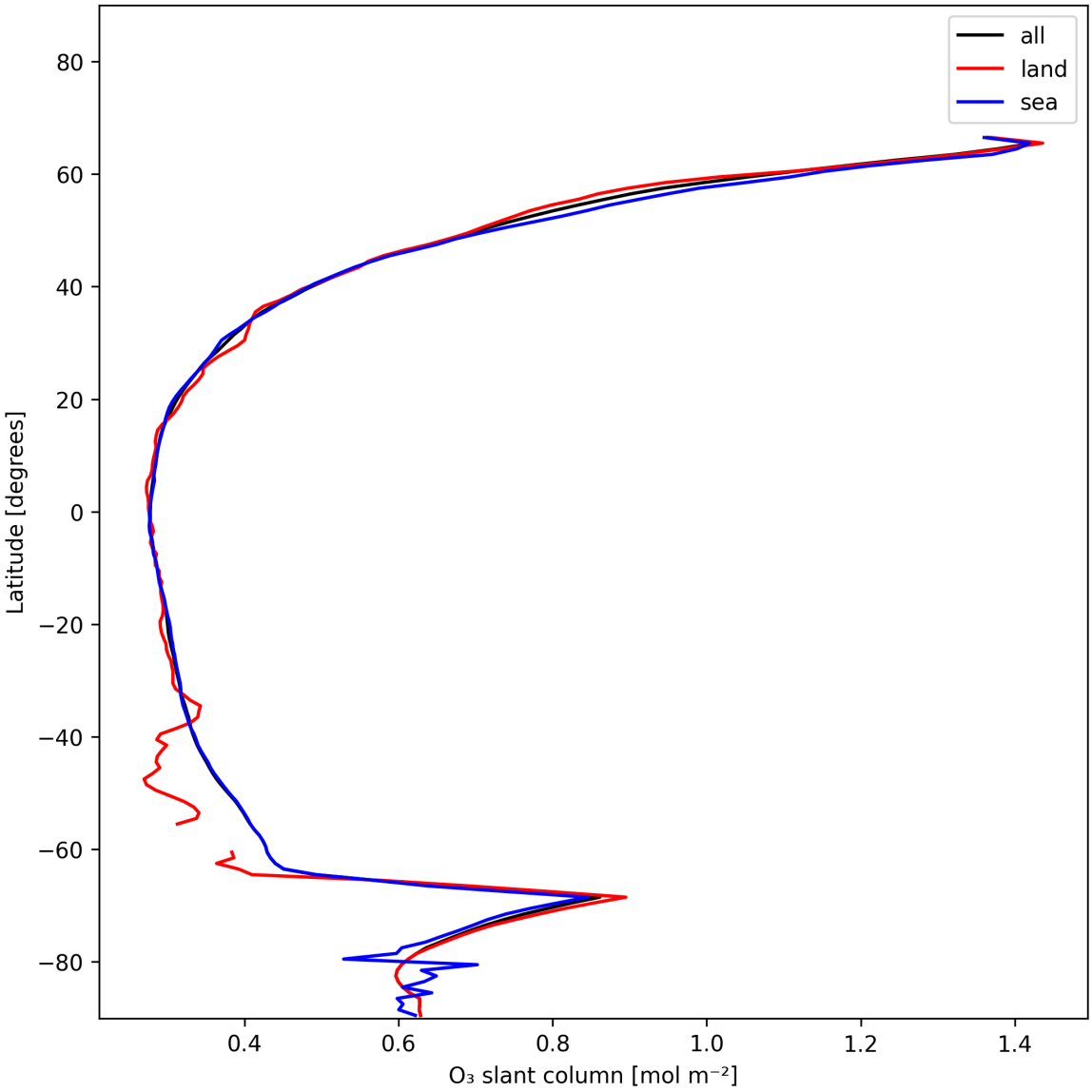

Figure 19: Zonal average of "O_3 slant column" for 2025-12-10 to 2025-12-11.

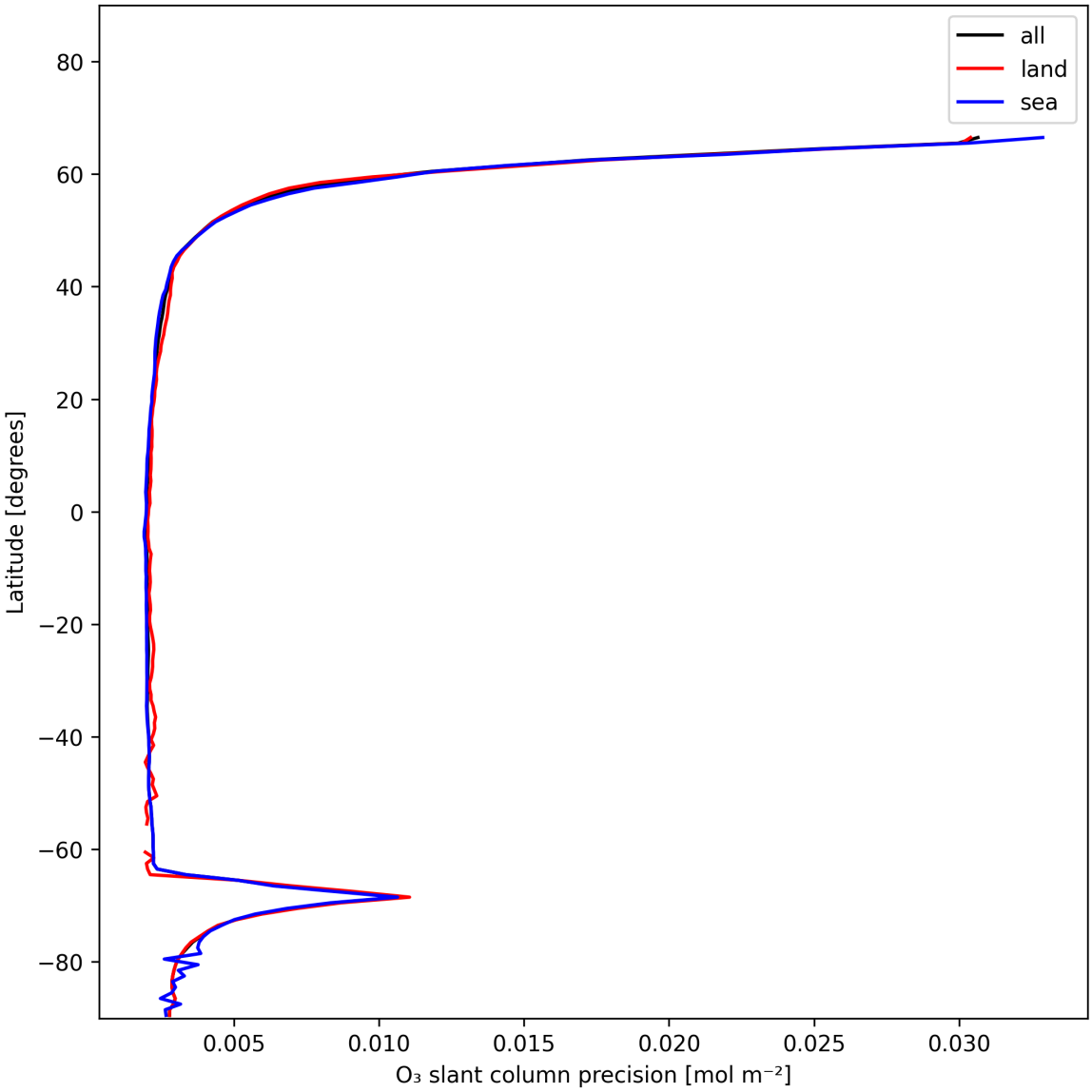

Figure 20: Zonal average of "O_3 slant column precision" for 2025-12-10 to 2025-12-11.

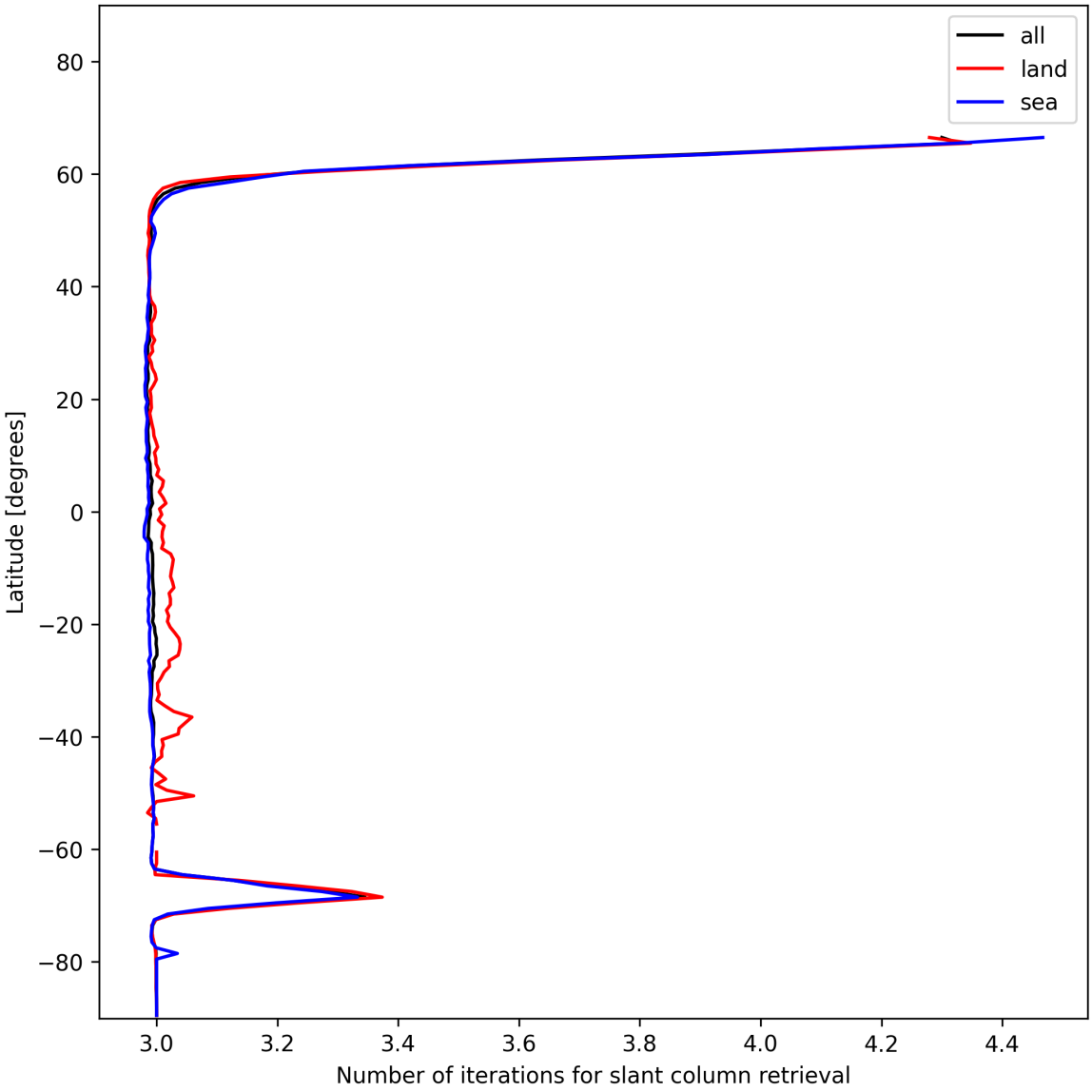

Figure 21: Zonal average of “Number of iterations for slant column retrieval” for 2025-12-10 to 2025-12-11.

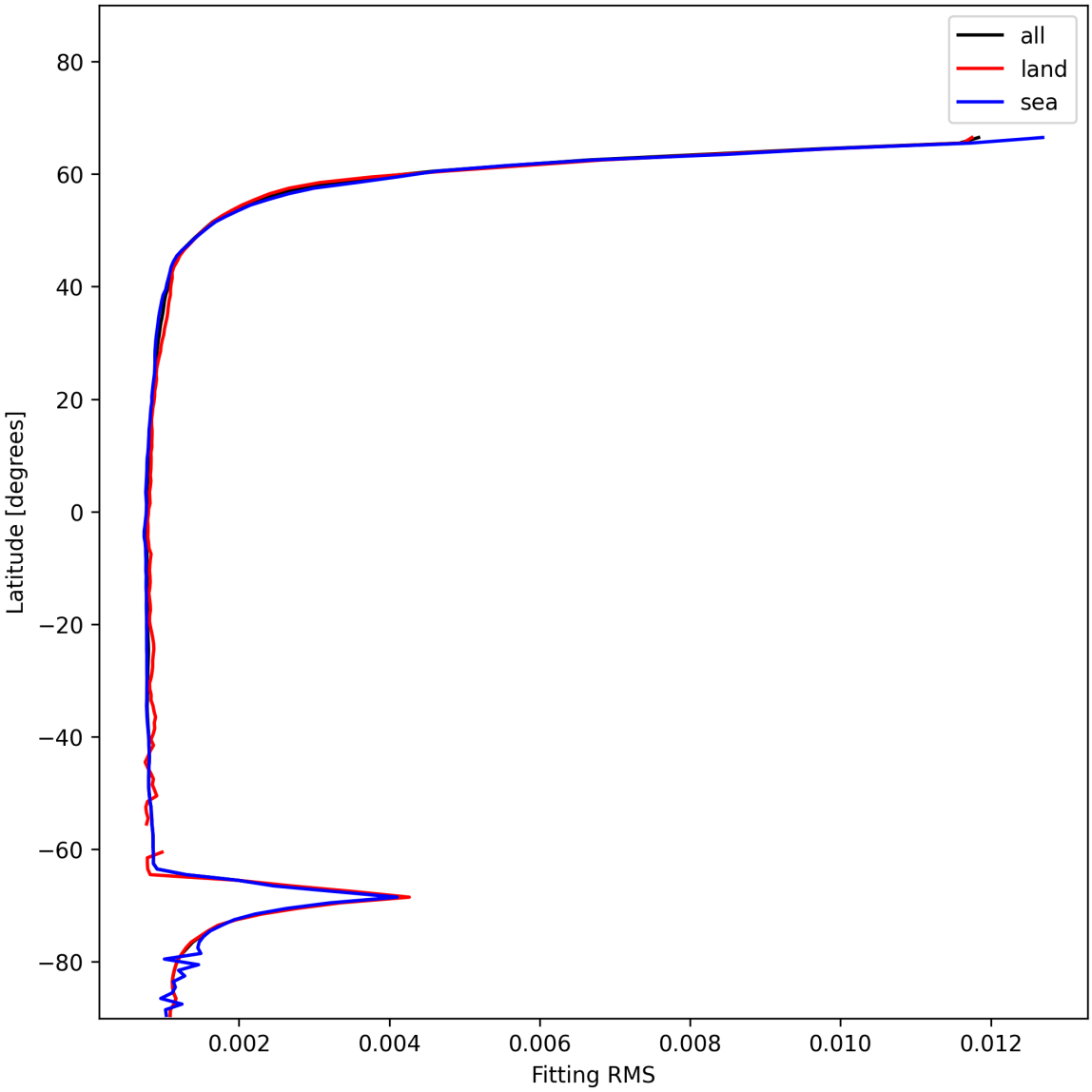

Figure 22: Zonal average of “Fitting RMS” for 2025-12-10 to 2025-12-11.

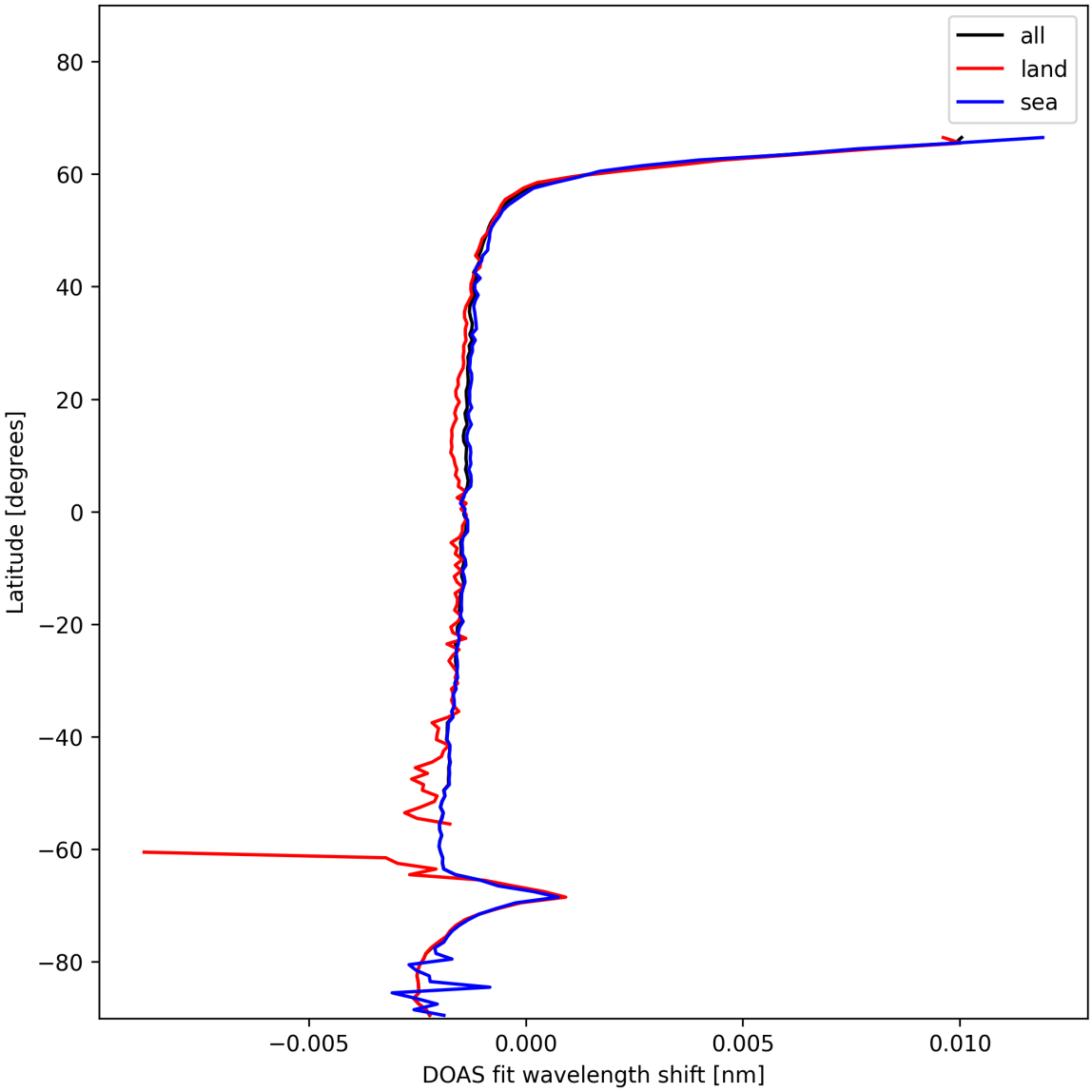

Figure 23: Zonal average of “DOAS fit wavelength shift” for 2025-12-10 to 2025-12-11.

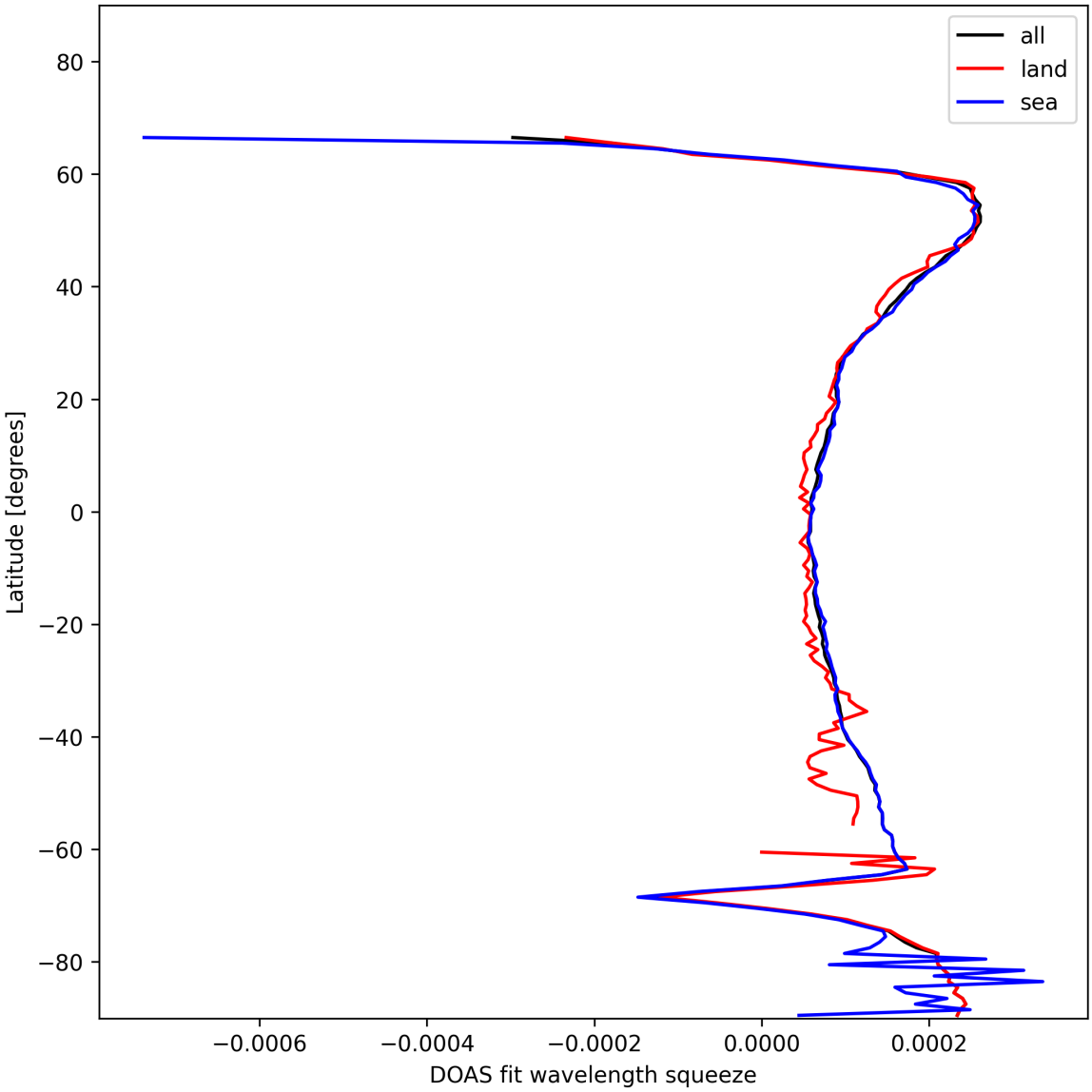

Figure 24: Zonal average of “DOAS fit wavelength squeeze” for 2025-12-10 to 2025-12-11.

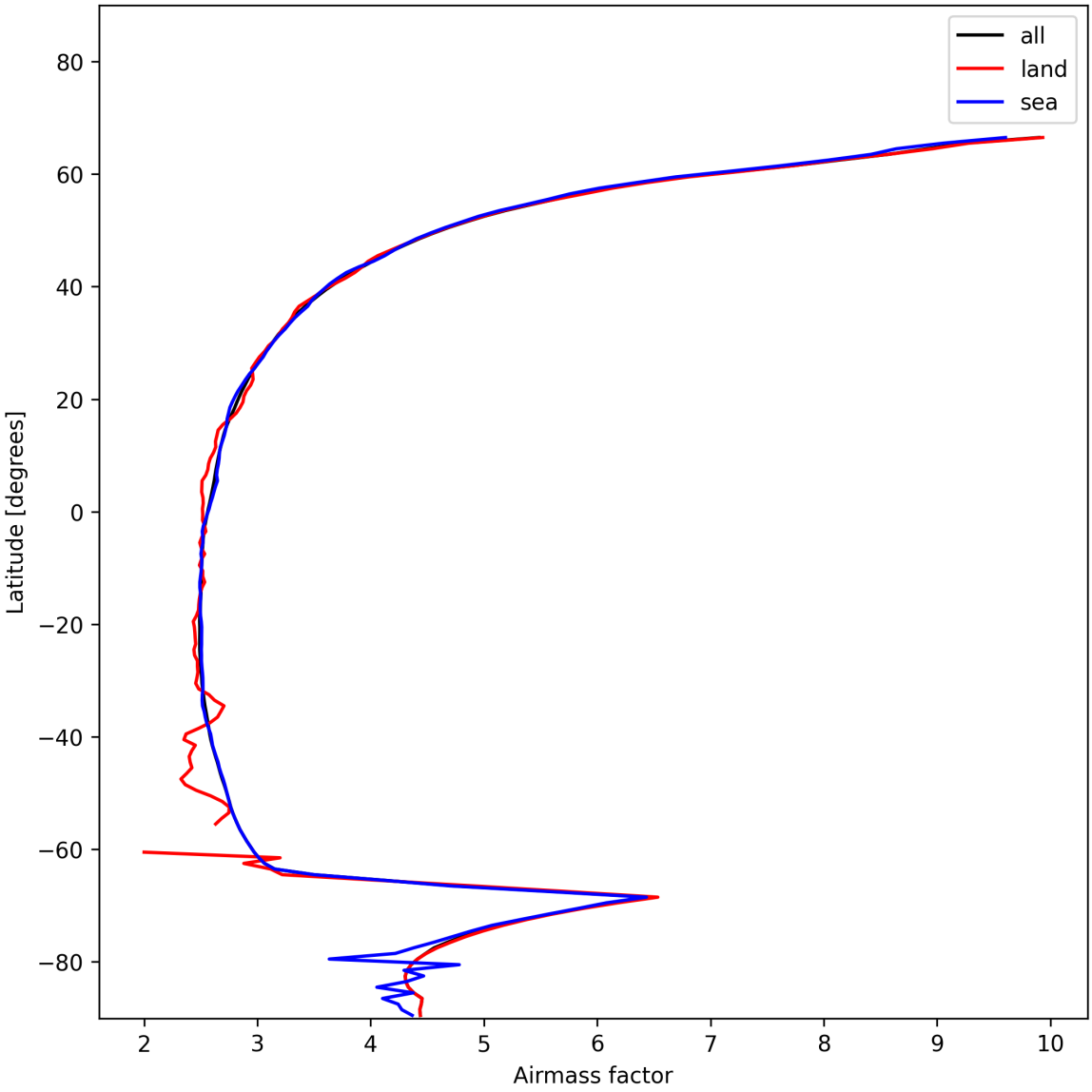

Figure 25: Zonal average of “Airmass factor” for 2025-12-10 to 2025-12-11.

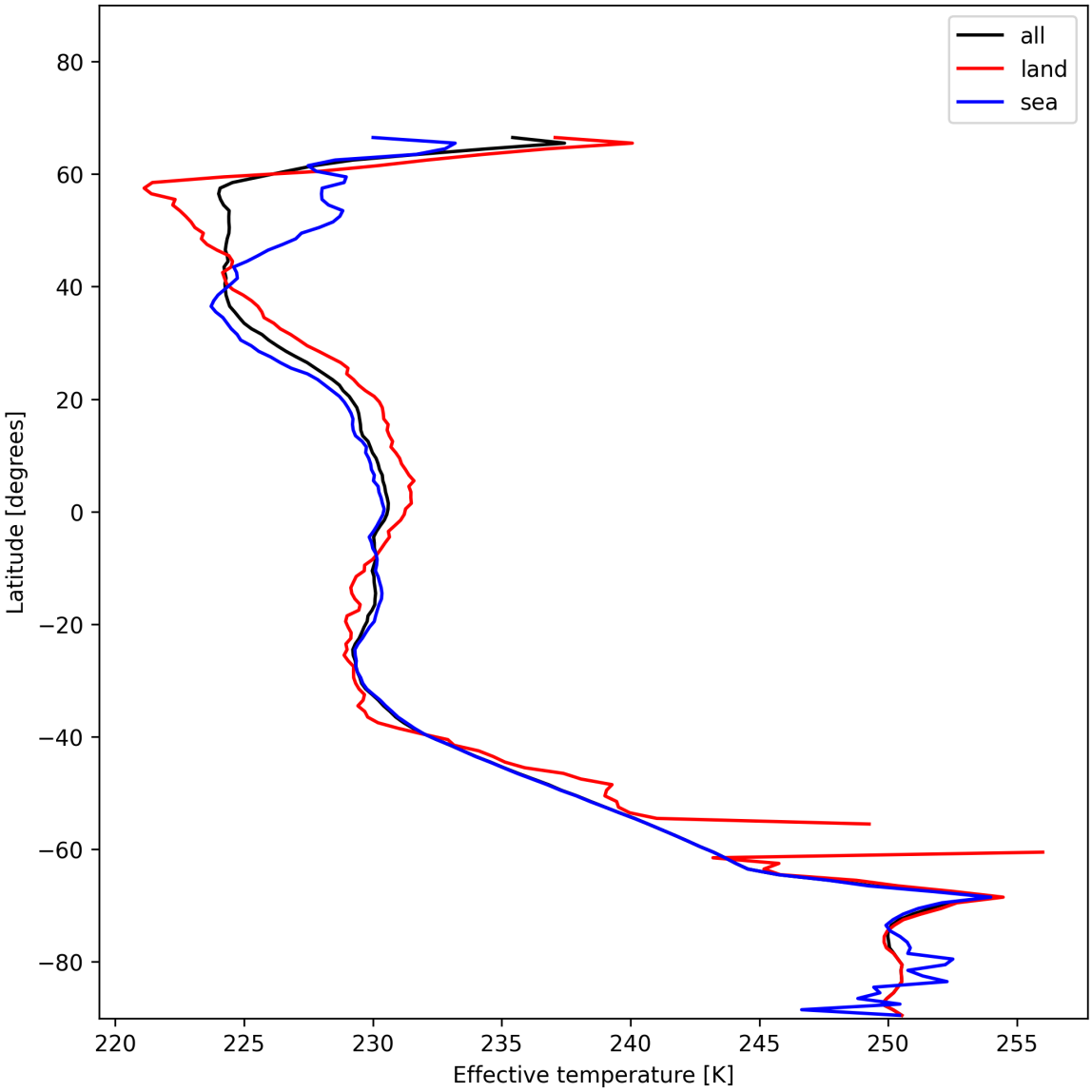

Figure 26: Zonal average of “Effective temperature” for 2025-12-10 to 2025-12-11.

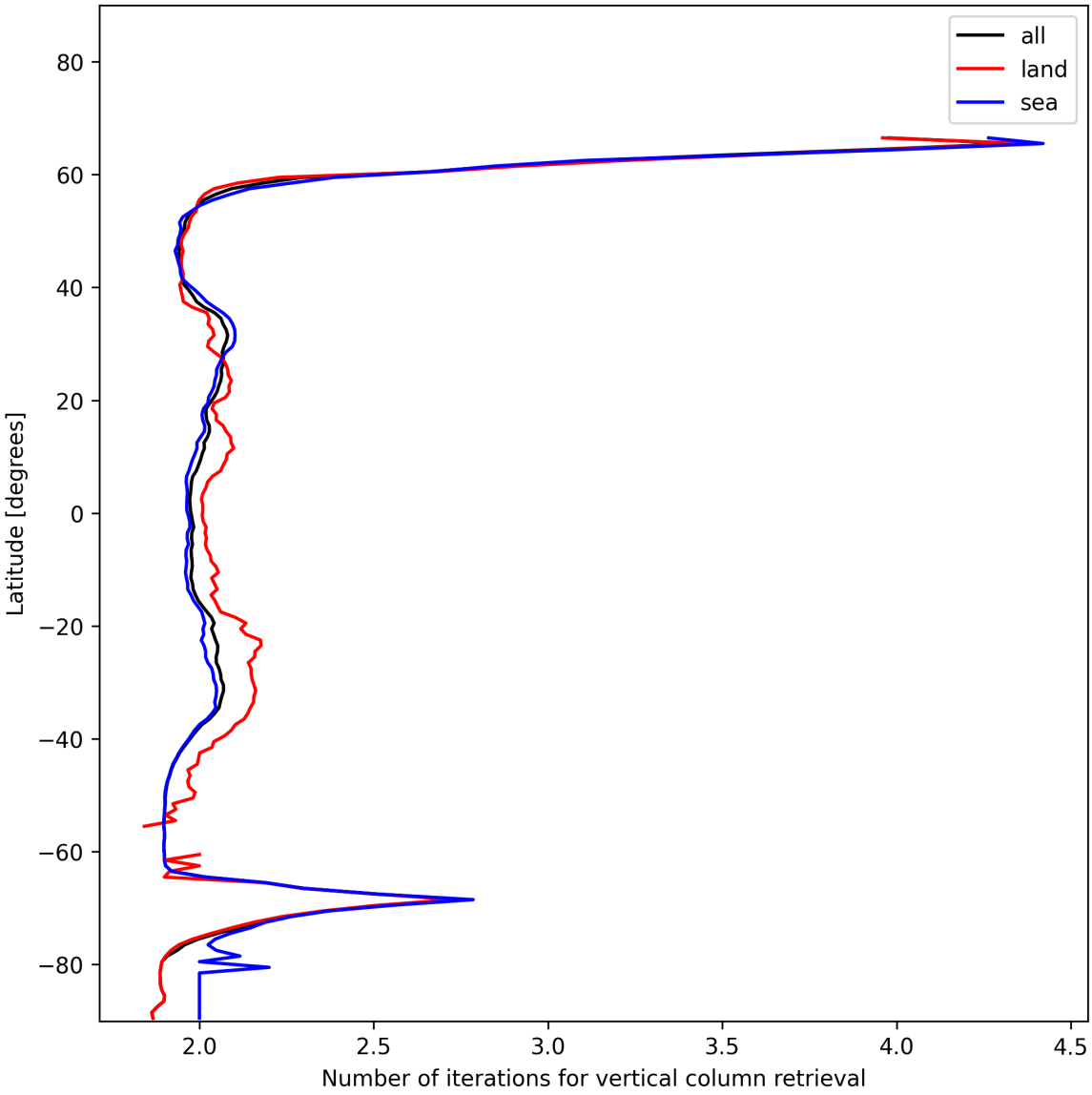

Figure 27: Zonal average of “Number of iterations for vertical column retrieval” for 2025-12-10 to 2025-12-11.

8 Histograms

The definitions of the parameters given in this section can be found in section 2.

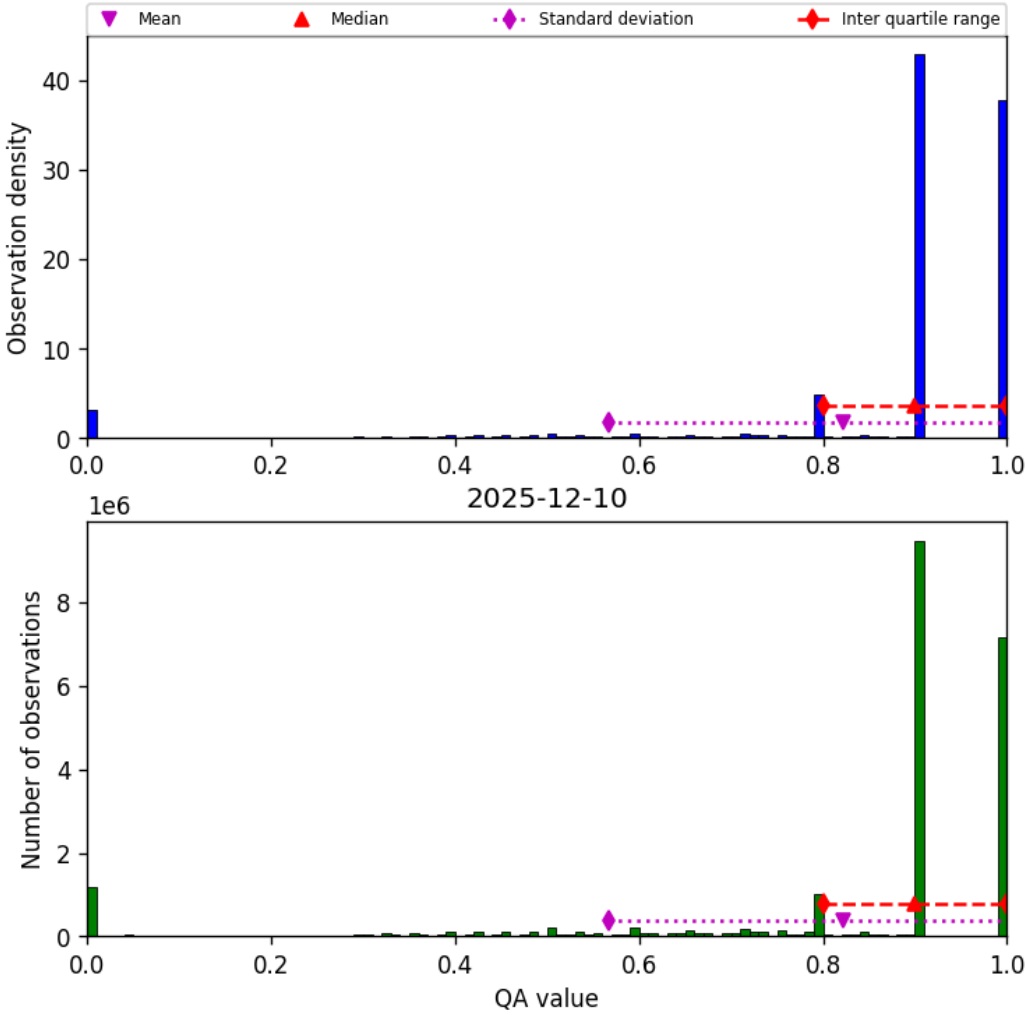

Figure 28: Histogram of “QA value” for 2025-12-10 to 2025-12-11

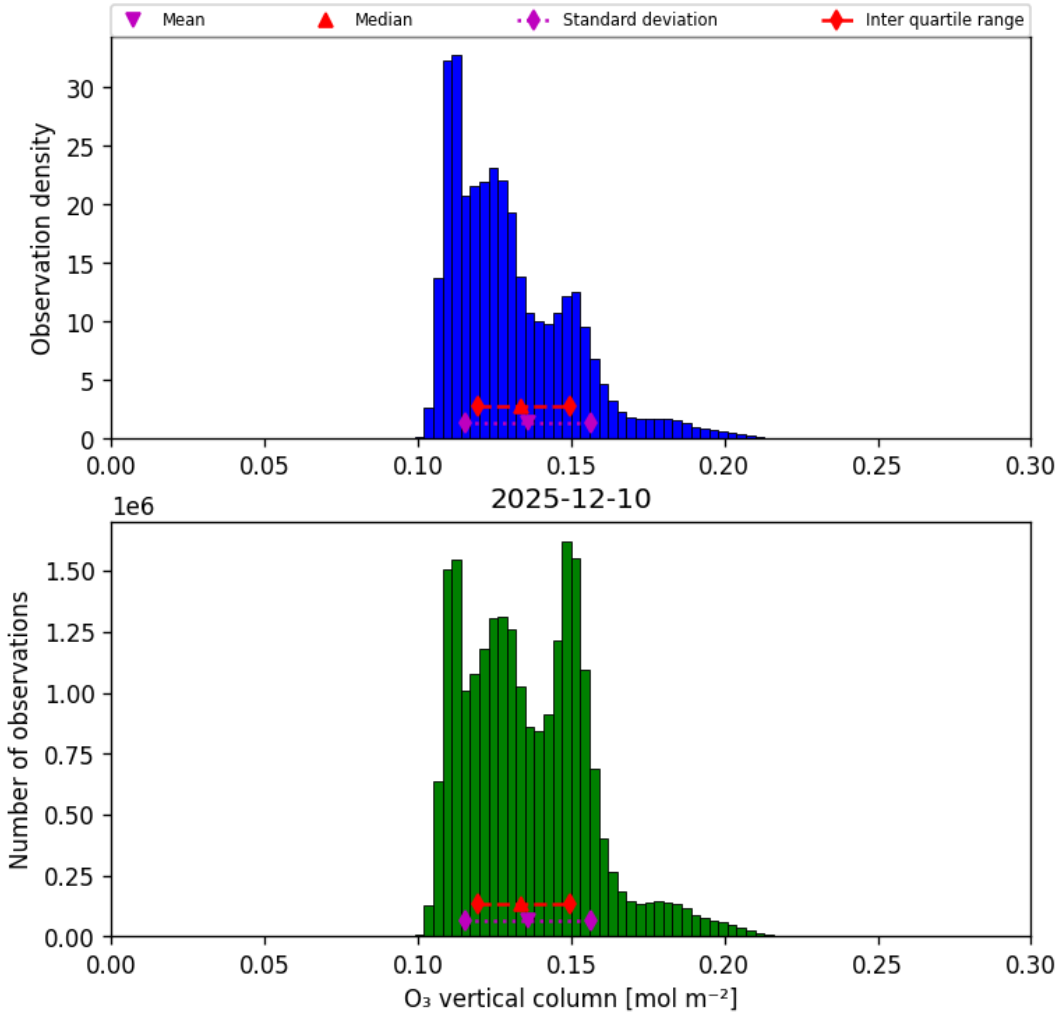

Figure 29: Histogram of "O_3 vertical column" for 2025-12-10 to 2025-12-11

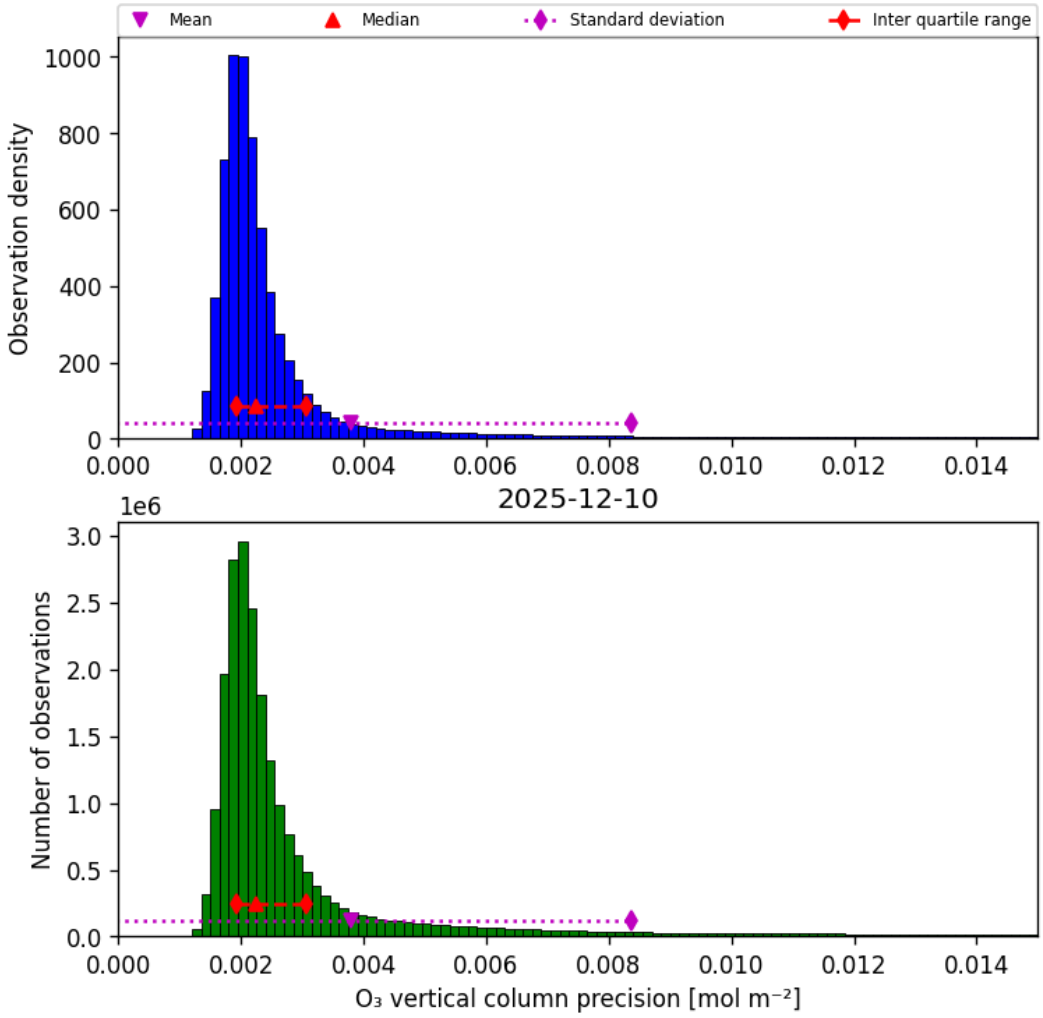

Figure 30: Histogram of "O_3 vertical column precision" for 2025-12-10 to 2025-12-11

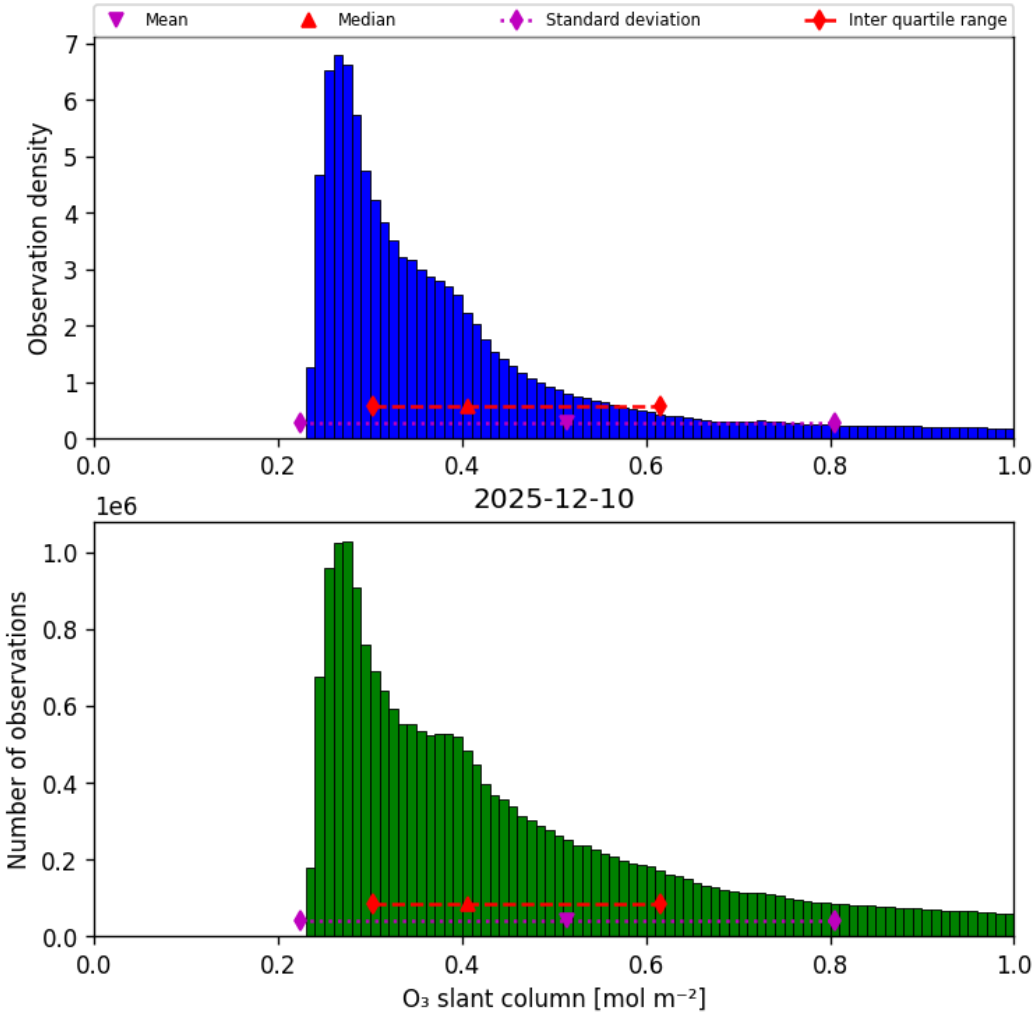

Figure 31: Histogram of "O_3 slant column" for 2025-12-10 to 2025-12-11

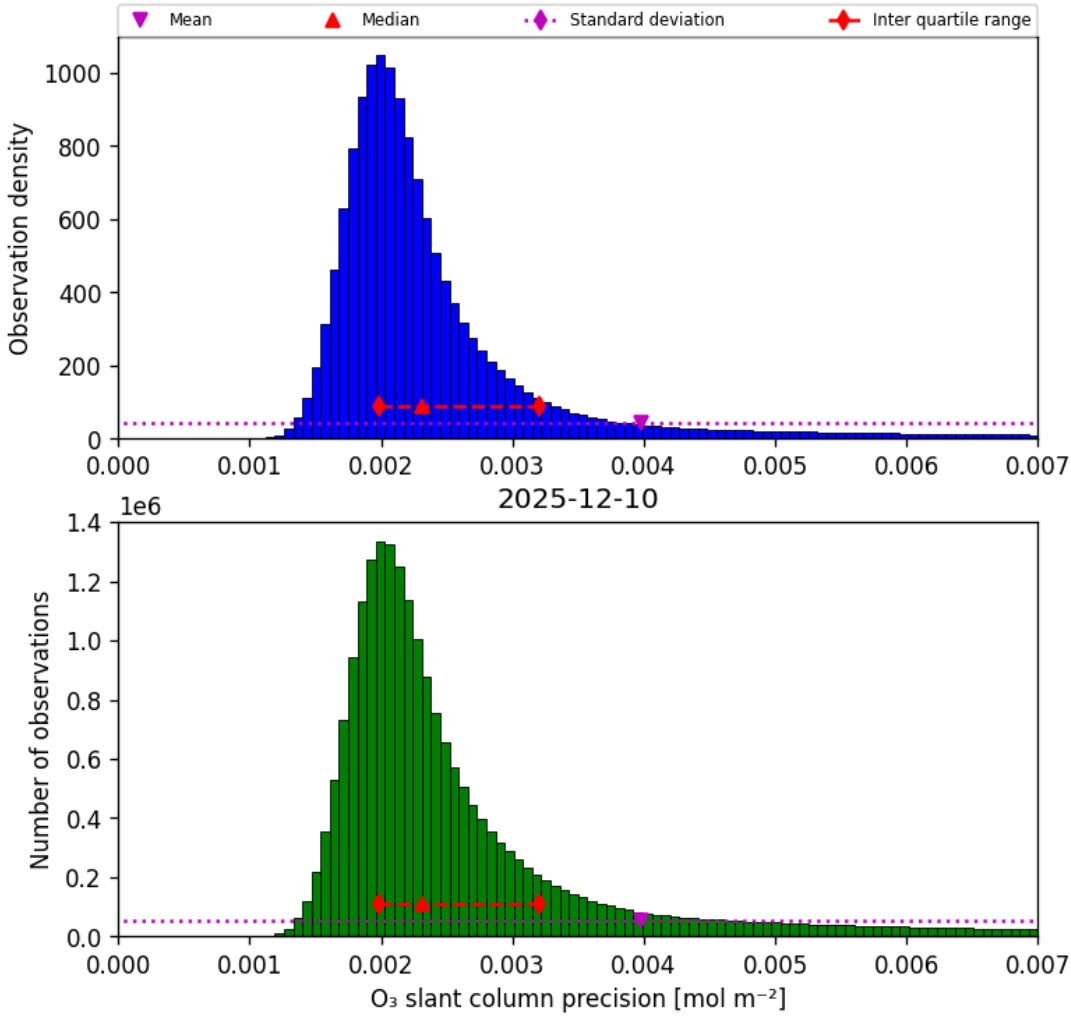

Figure 32: Histogram of "O_3 slant column precision" for 2025-12-10 to 2025-12-11

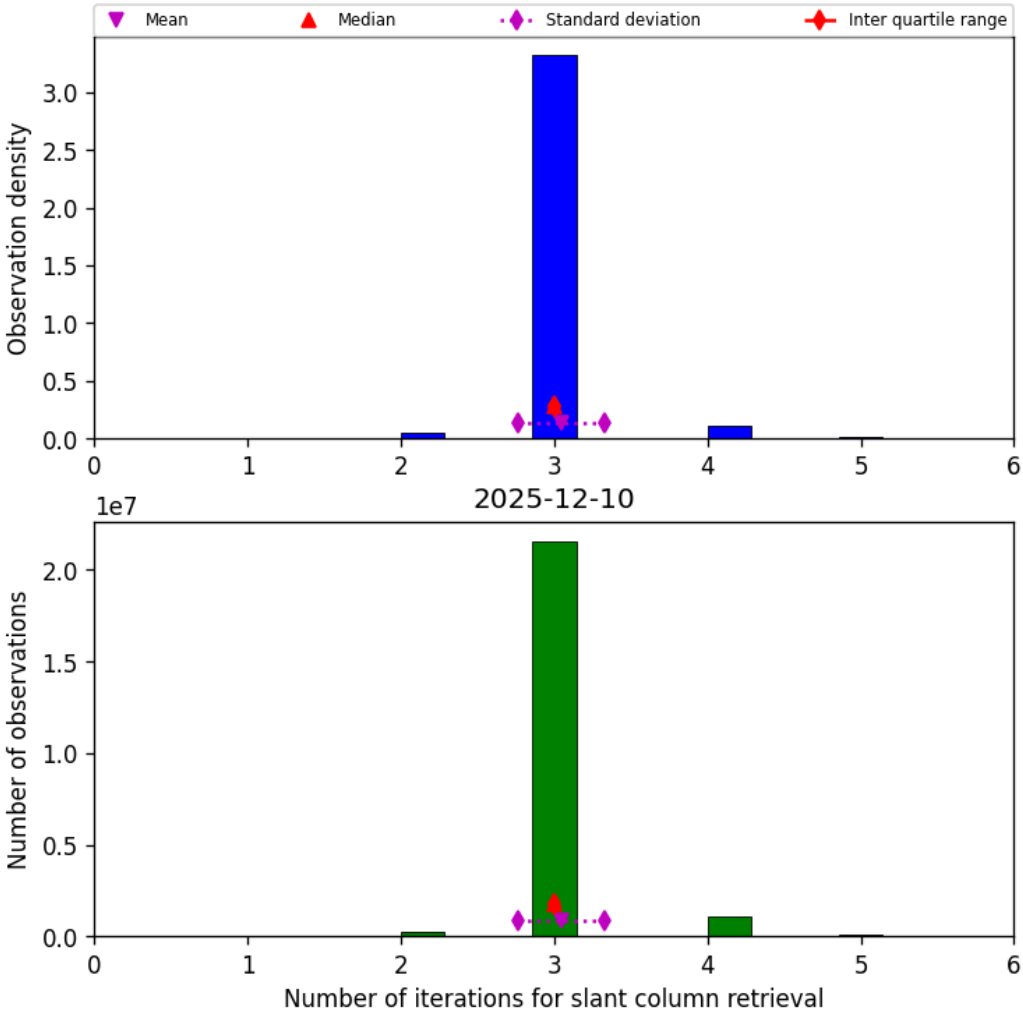

Figure 33: Histogram of “Number of iterations for slant column retrieval” for 2025-12-10 to 2025-12-11

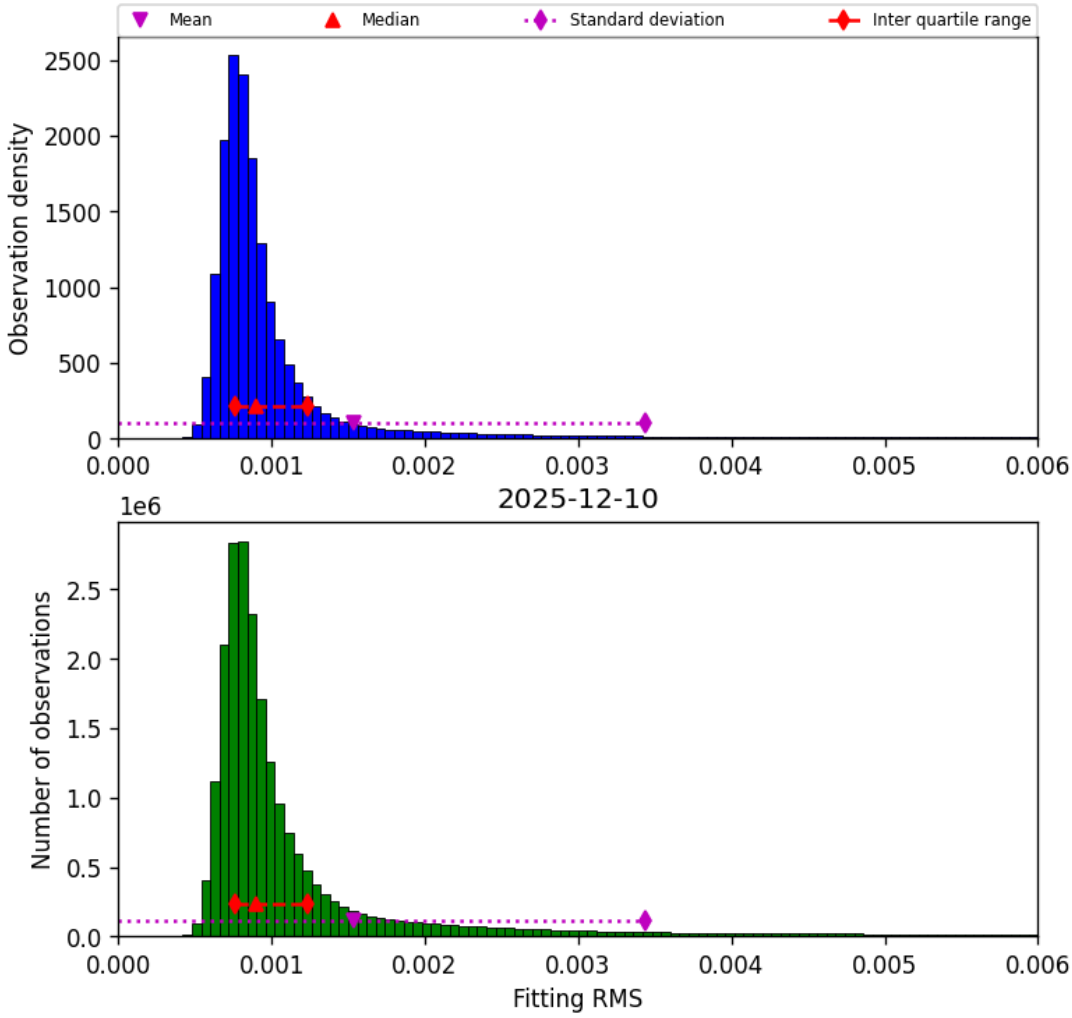

Figure 34: Histogram of “Fitting RMS” for 2025-12-10 to 2025-12-11

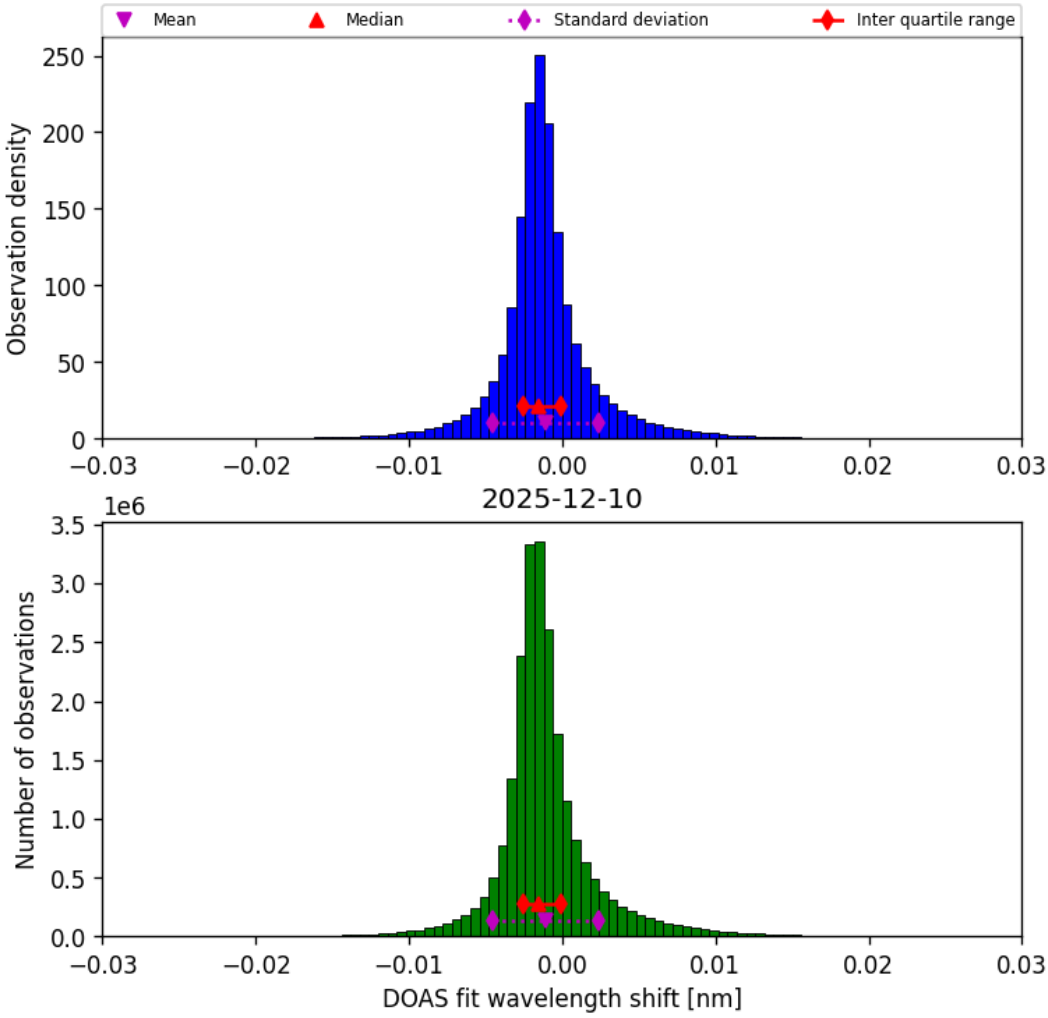

Figure 35: Histogram of “DOAS fit wavelength shift” for 2025-12-10 to 2025-12-11

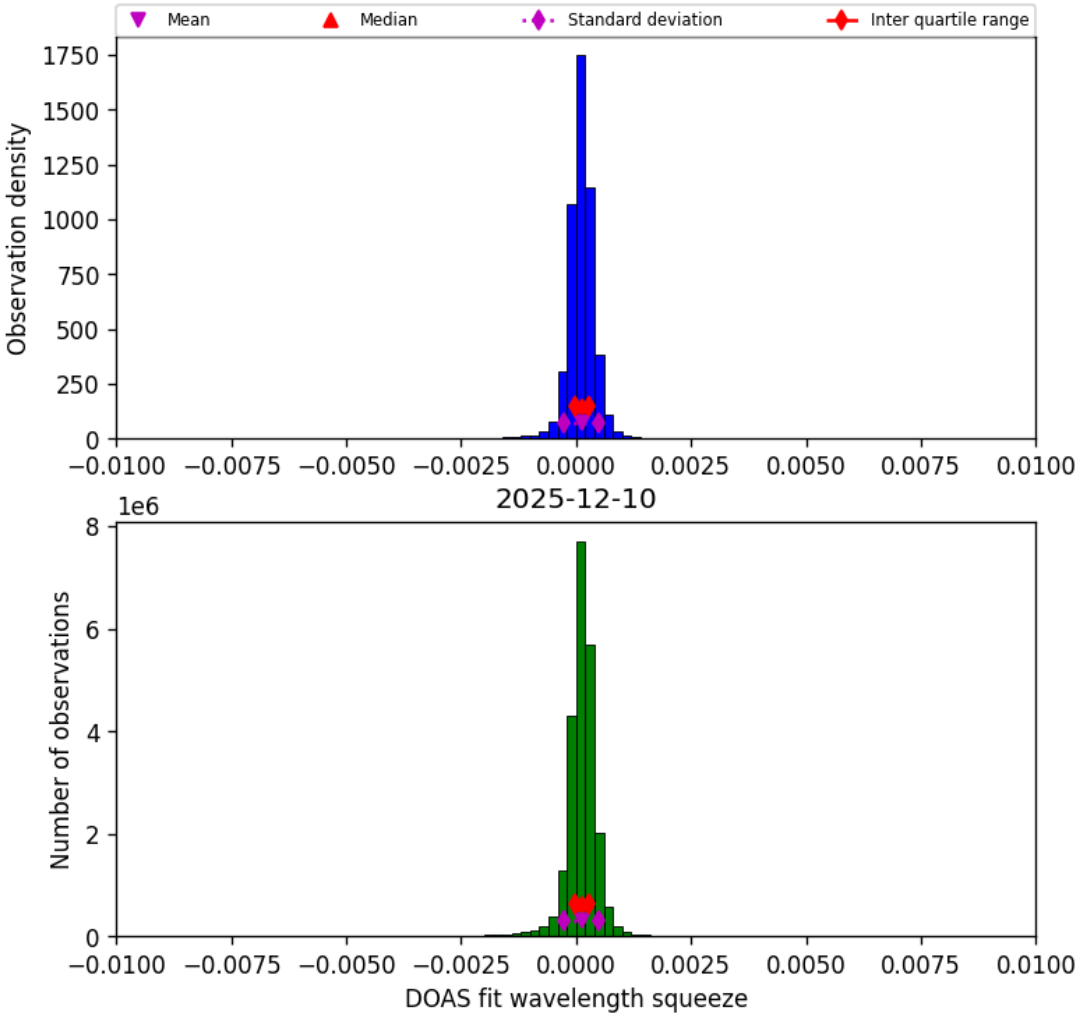

Figure 36: Histogram of “DOAS fit wavelength squeeze” for 2025-12-10 to 2025-12-11

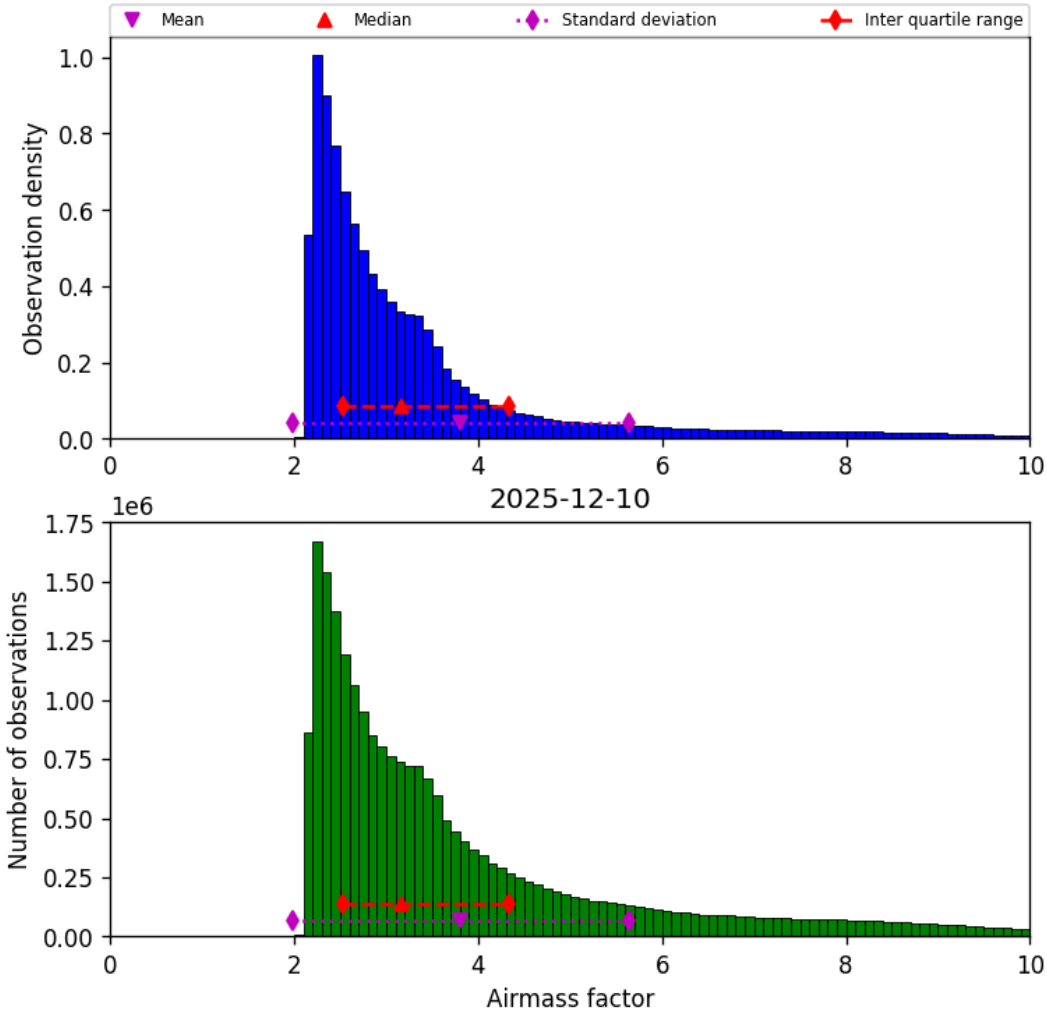

Figure 37: Histogram of “Airmass factor” for 2025-12-10 to 2025-12-11

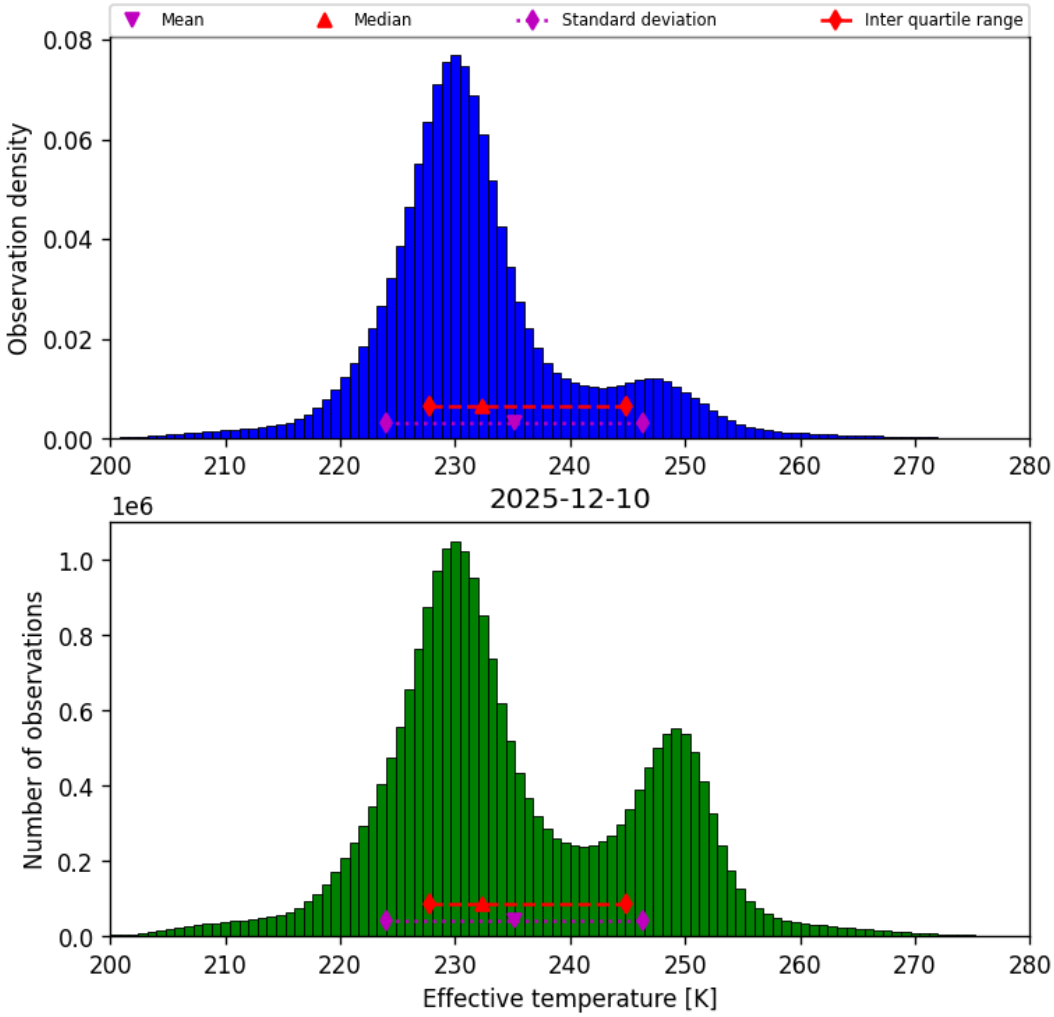

Figure 38: Histogram of “Effective temperature” for 2025-12-10 to 2025-12-11

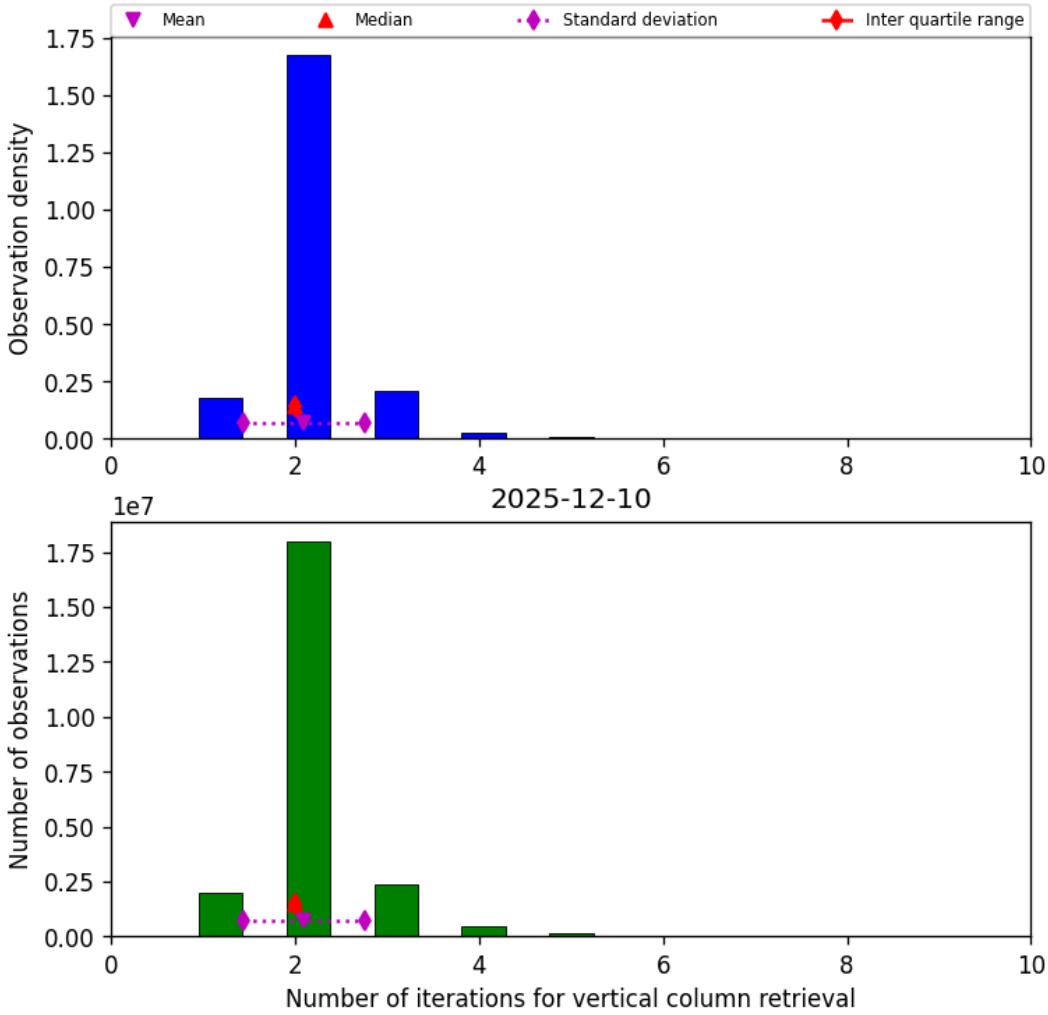

Figure 39: Histogram of “Number of iterations for vertical column retrieval” for 2025-12-10 to 2025-12-11

9 Along track statistics

The TROPOMI instrument uses different binned detector rows for different viewing directions. In this section statistics are presented for each of the binned rows in the instrument.

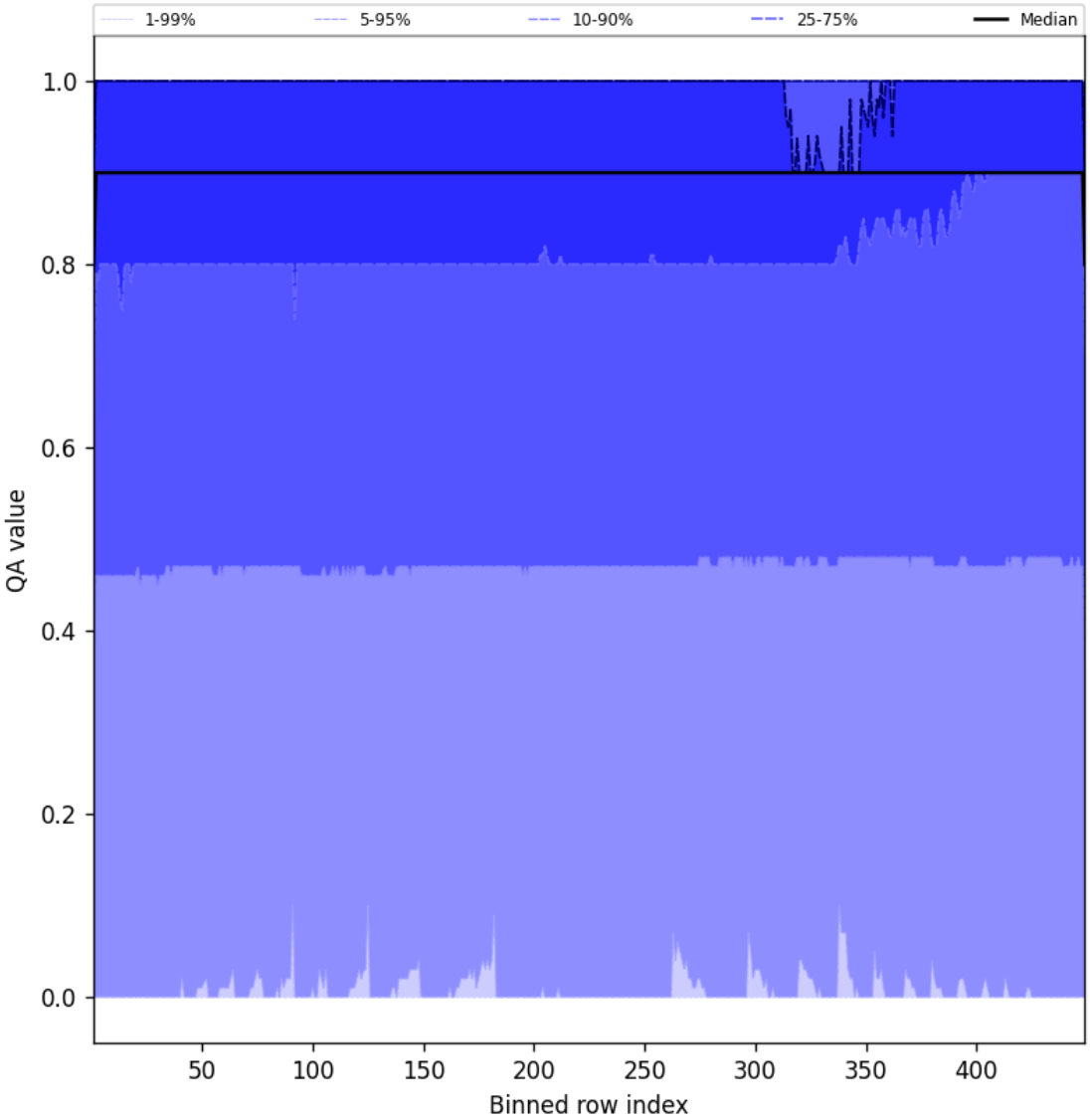

Figure 40: Along track statistics of “QA value” for 2025-12-10 to 2025-12-11

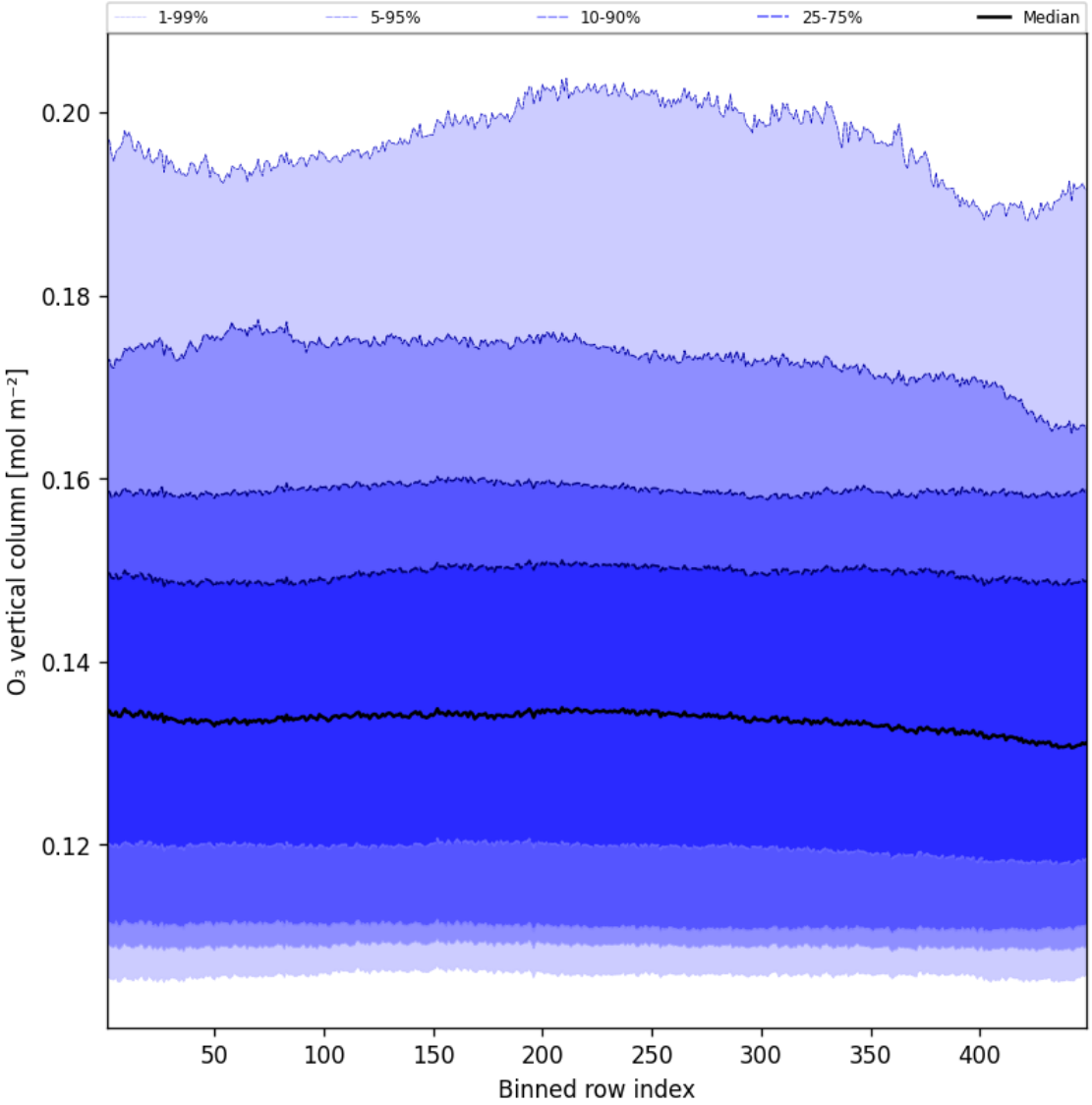

Figure 41: Along track statistics of "O_3 vertical column" for 2025-12-10 to 2025-12-11

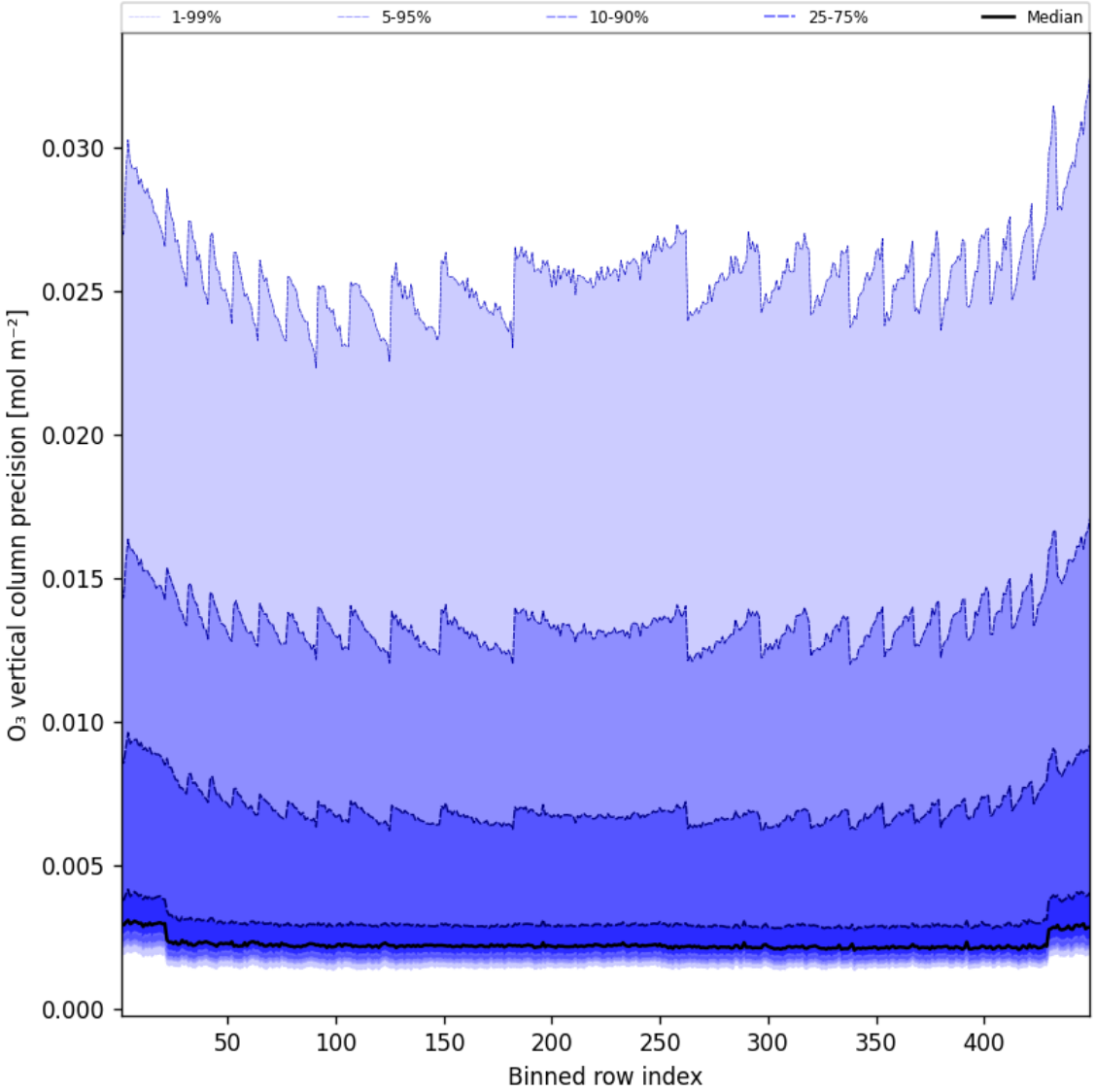

Figure 42: Along track statistics of "O_3 vertical column precision" for 2025-12-10 to 2025-12-11

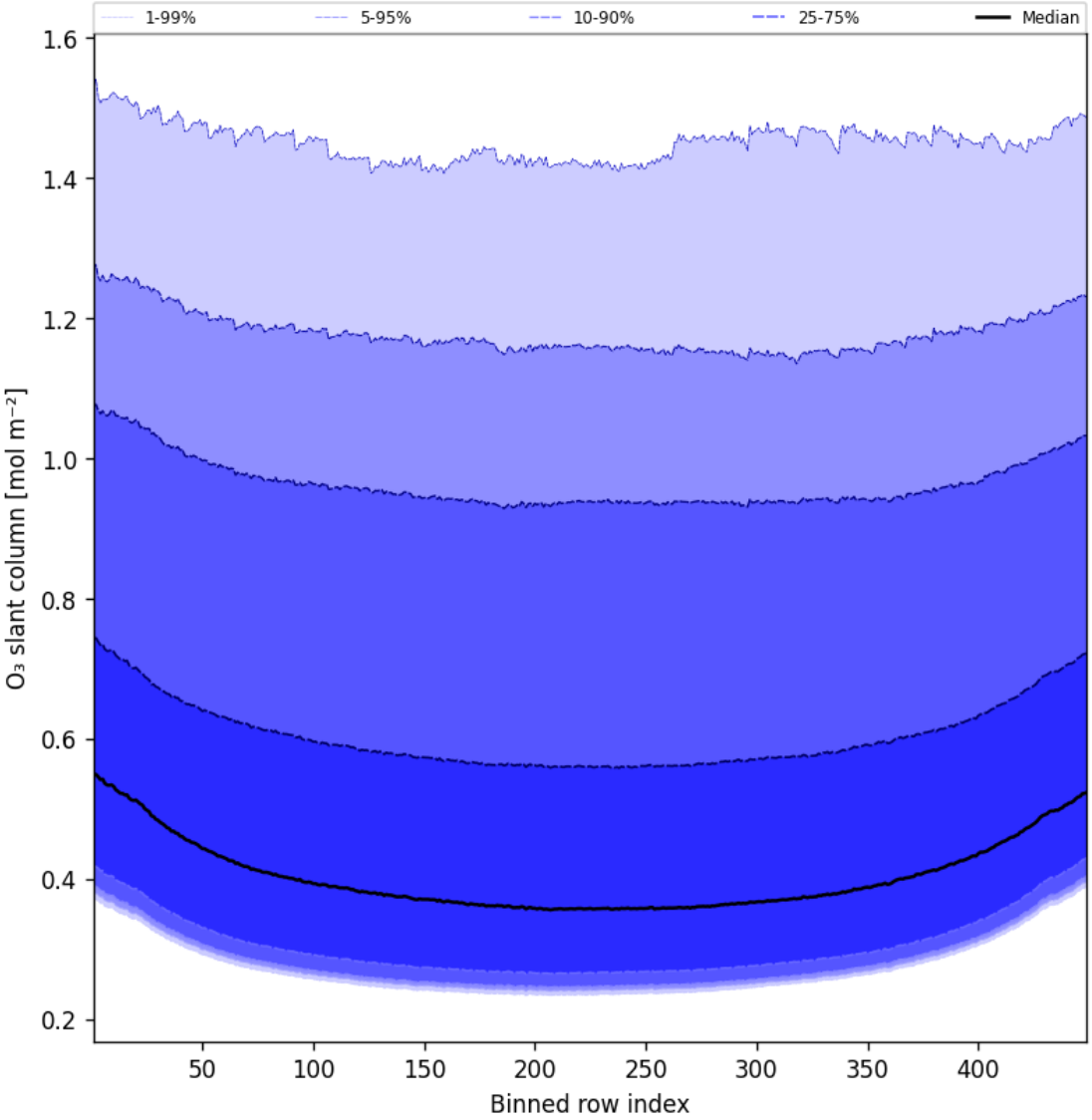

Figure 43: Along track statistics of "O_3 slant column" for 2025-12-10 to 2025-12-11

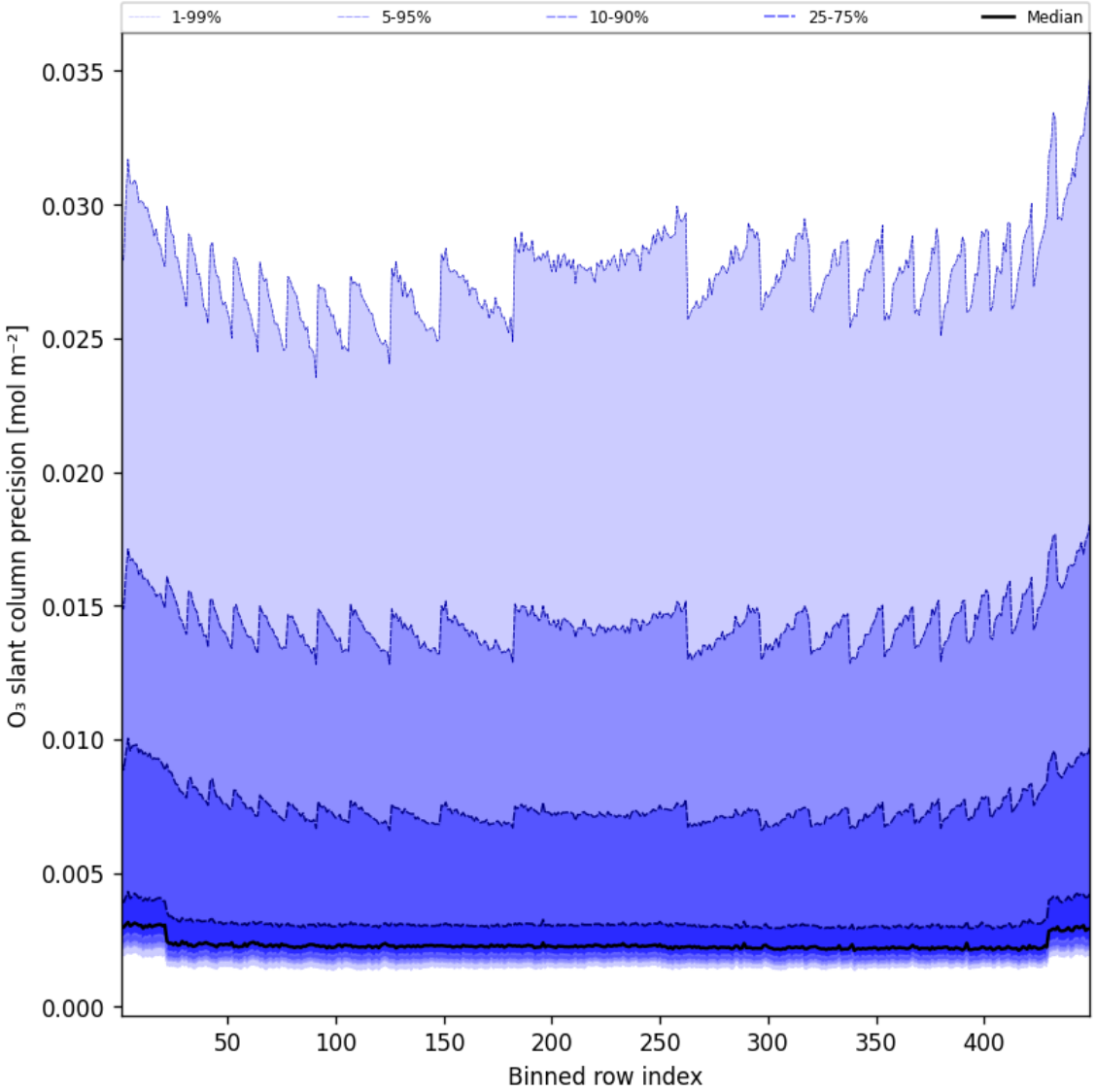

Figure 44: Along track statistics of "O_3 slant column precision" for 2025-12-10 to 2025-12-11

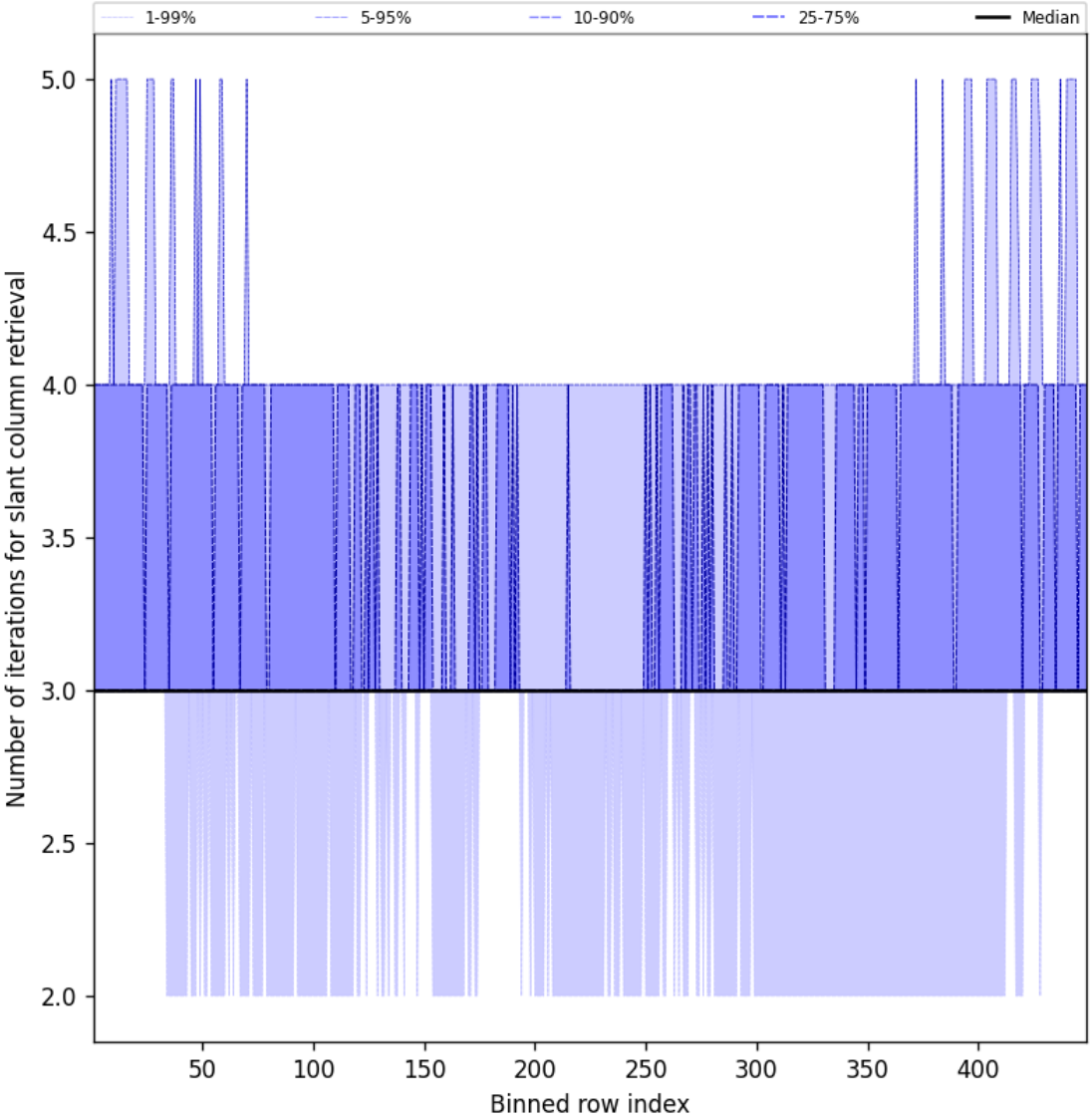

Figure 45: Along track statistics of “Number of iterations for slant column retrieval” for 2025-12-10 to 2025-12-11

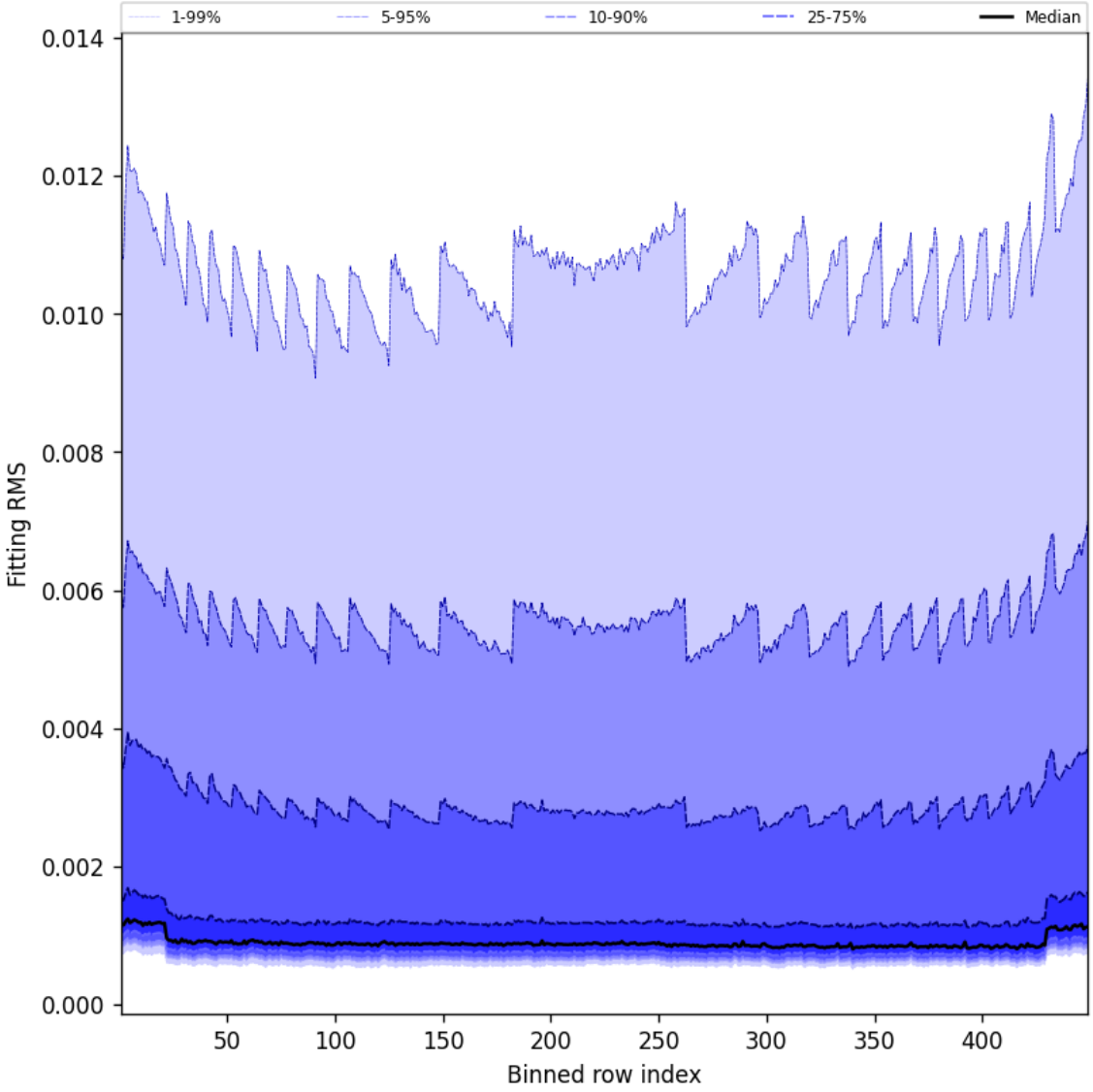

Figure 46: Along track statistics of “Fitting RMS” for 2025-12-10 to 2025-12-11

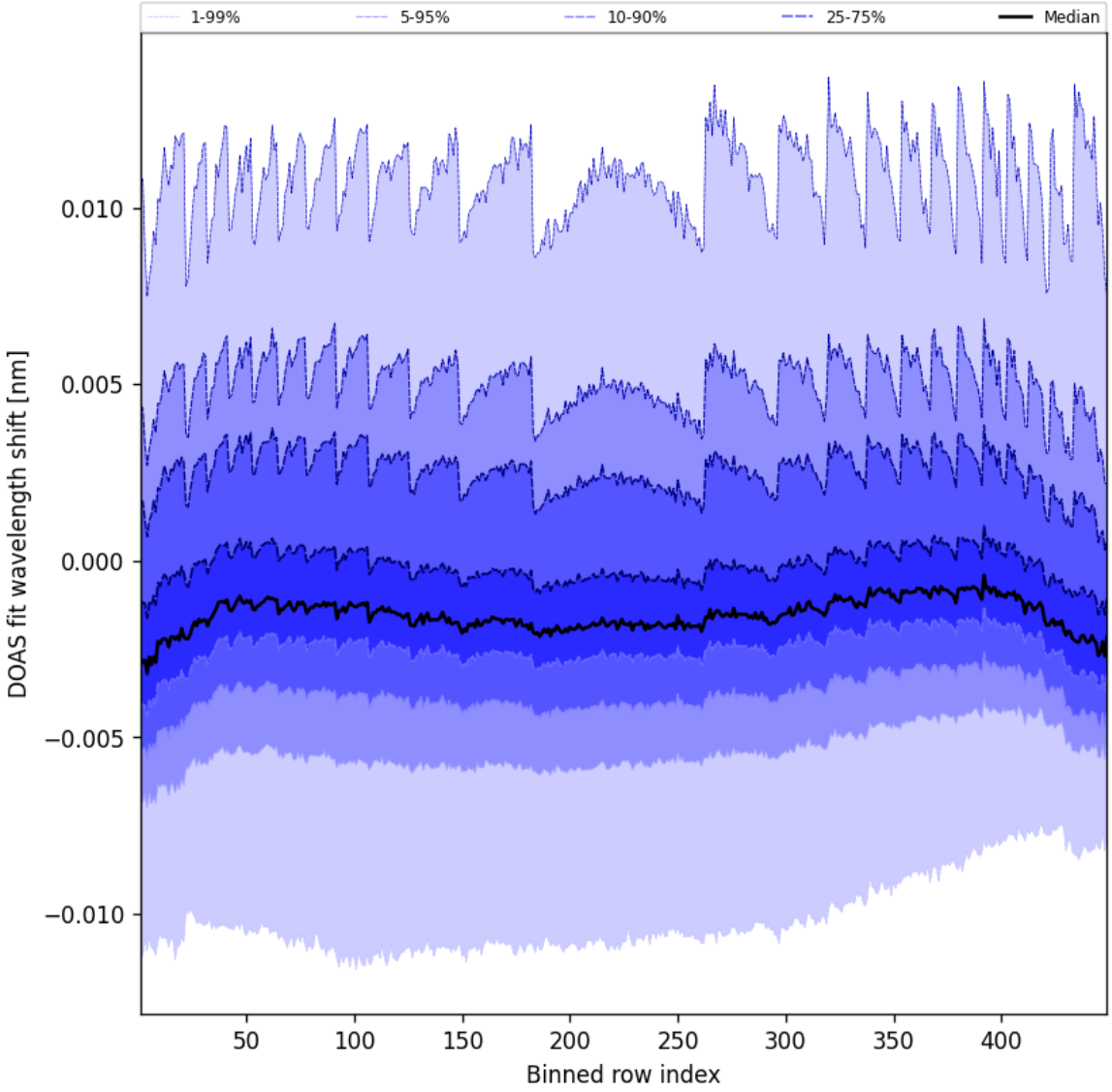

Figure 47: Along track statistics of “DOAS fit wavelength shift” for 2025-12-10 to 2025-12-11

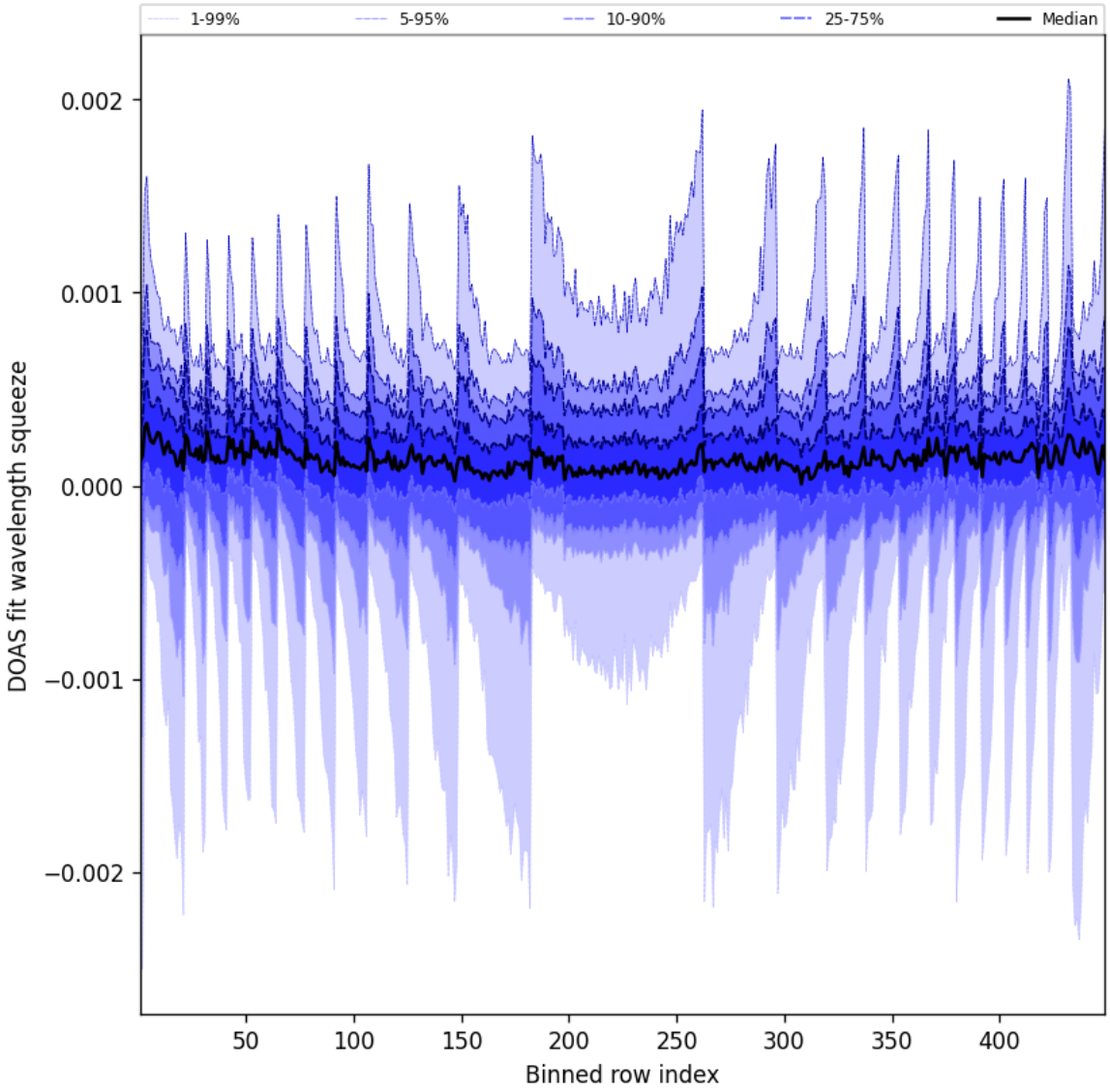

Figure 48: Along track statistics of “DOAS fit wavelength squeeze” for 2025-12-10 to 2025-12-11

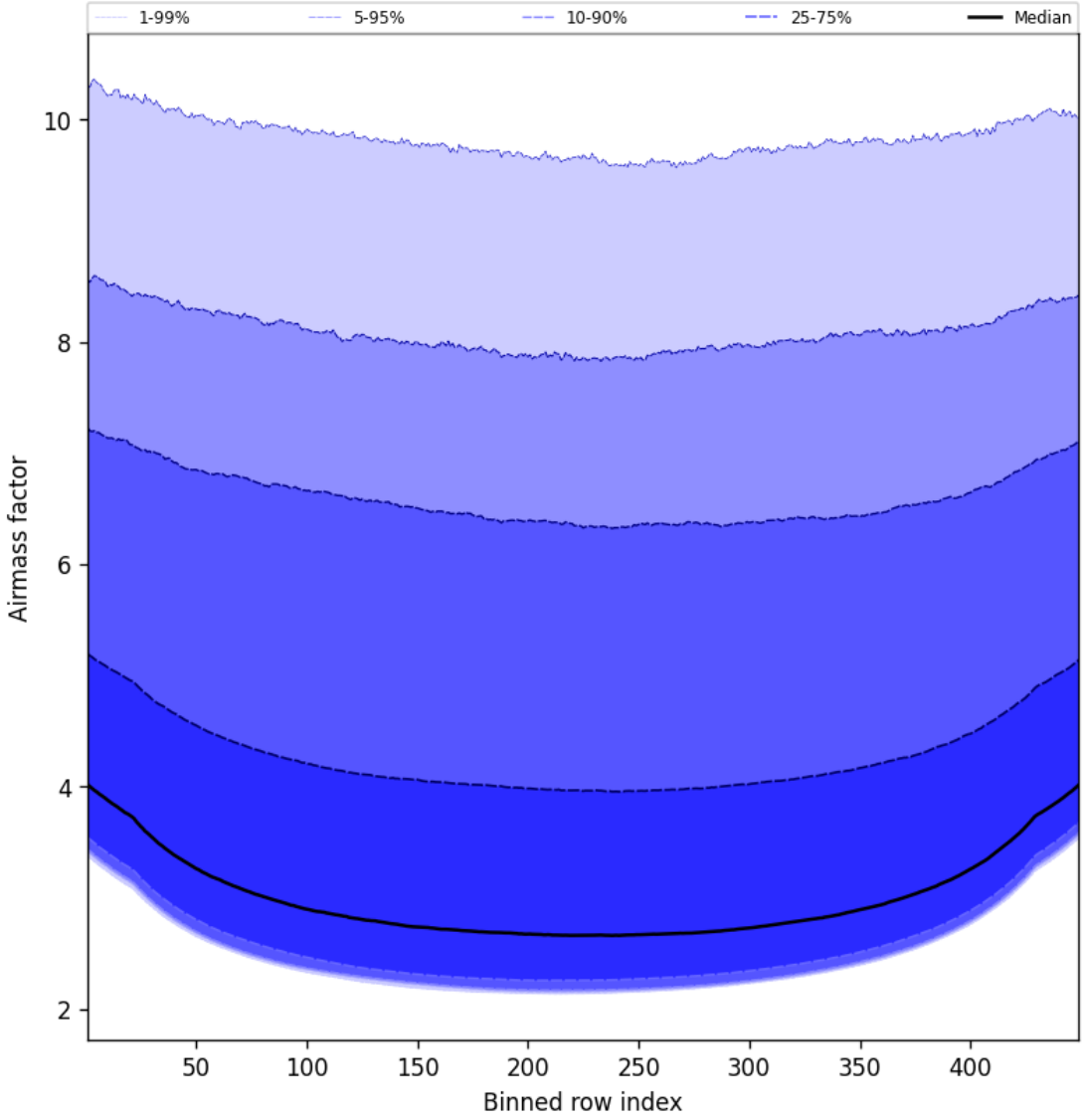

Figure 49: Along track statistics of “Airmass factor” for 2025-12-10 to 2025-12-11

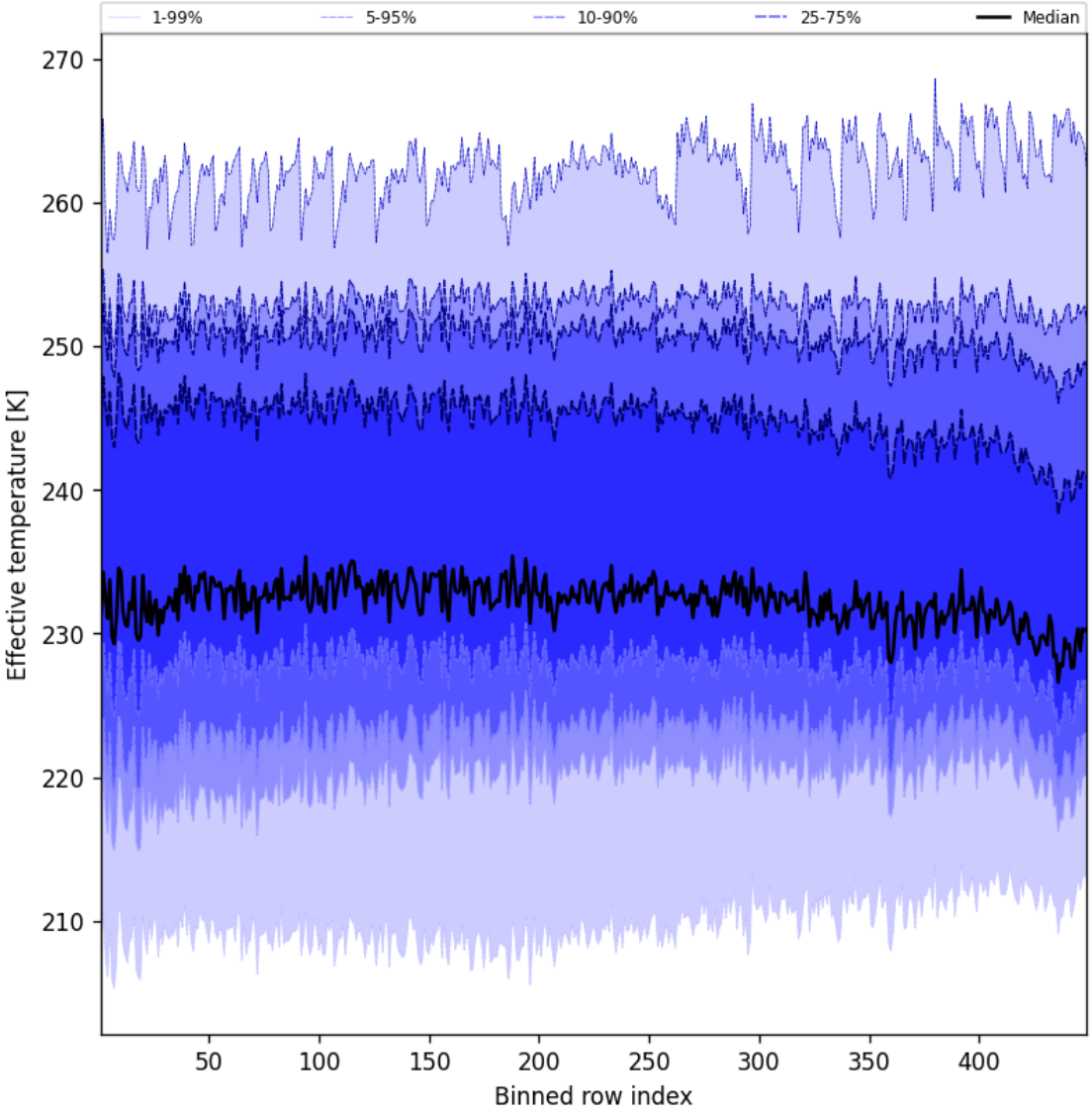

Figure 50: Along track statistics of “Effective temperature” for 2025-12-10 to 2025-12-11

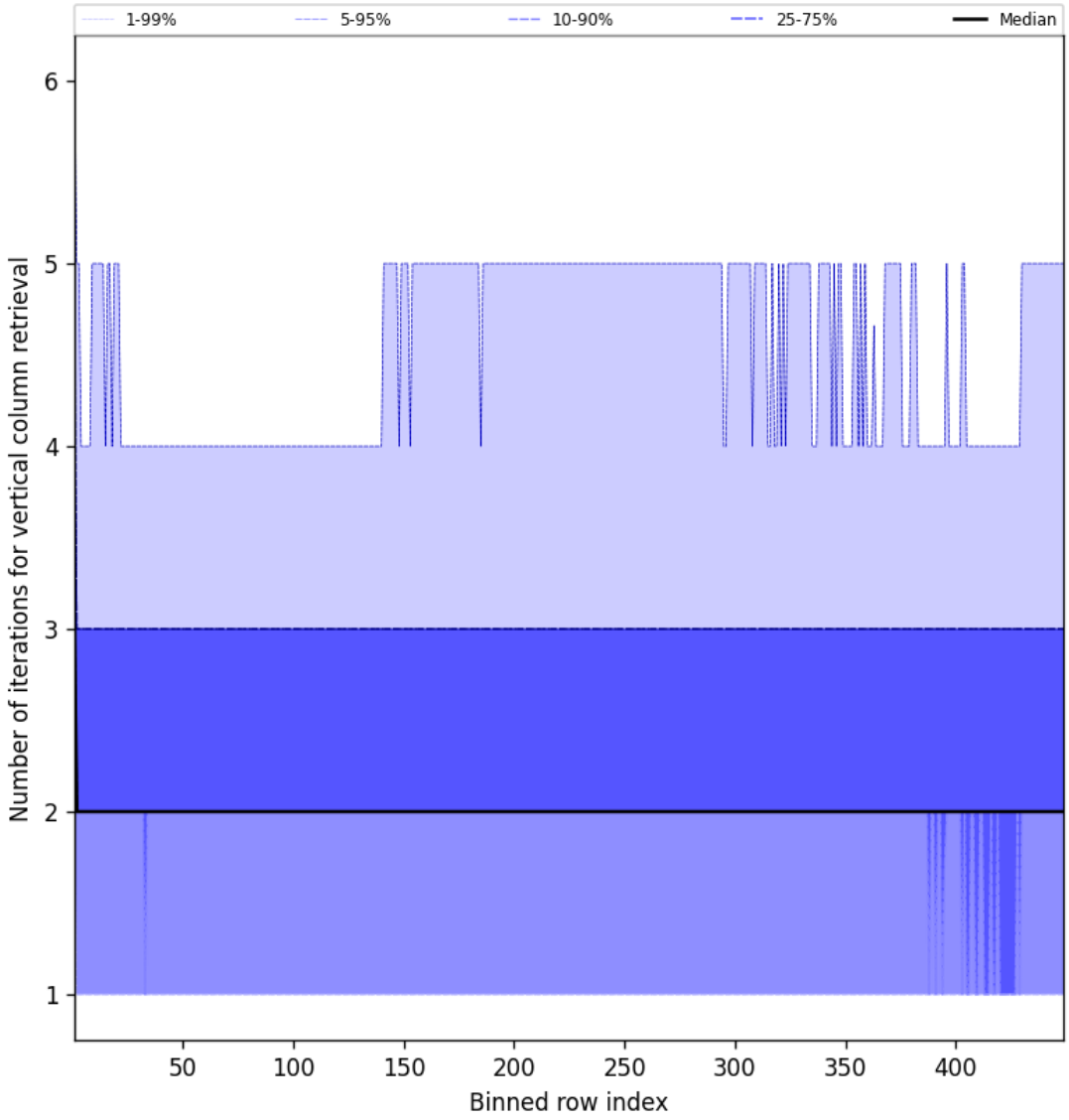

Figure 51: Along track statistics of “Number of iterations for vertical column retrieval” for 2025-12-10 to 2025-12-11

10 Coincidence density

To investigate the relation between parameters scatter density plots are produced. These include some 'hidden' parameters, latitude and the solar- and viewing geometries, in addition to all configured parameters. All combinations of pairs of parameters are included *once*, in one direction alone.

Contents

1 Short Introduction **1**
1.1 The list of parameters . . . 1

2 Definitions **1**

3 Granule outlines **8**

4 Input data monitoring **9**

5 Warnings and errors **10**

6 World maps **11**

7 Zonal average **23**

8 Histograms **35**

9 Along track statistics **47**

10 Coincidence density **59**

11 Copyright information of 'PyCAMA' **59**

List of Figures

1 Outline of the granules. . . . 8
2 Input data per granule . . . 9
3 Fraction of pixels with specific warnings and errors during processing . . . 10
4 Map of "O_3 vertical column" for 2025-12-10 to 2025-12-11 . . . 11
5 Map of "O_3 vertical column precision" for 2025-12-10 to 2025-12-11 . . . 12
6 Map of "O_3 slant column" for 2025-12-10 to 2025-12-11 . . . 13
7 Map of "O_3 slant column precision" for 2025-12-10 to 2025-12-11 . . . 14
8 Map of "Number of iterations for slant column retrieval" for 2025-12-10 to 2025-12-11 . . . 15
9 Map of "Fitting RMS" for 2025-12-10 to 2025-12-11 . . . 16
10 Map of "DOAS fit wavelength shift" for 2025-12-10 to 2025-12-11 . . . 17
11 Map of "DOAS fit wavelength squeeze" for 2025-12-10 to 2025-12-11 . . . 18
12 Map of "Airmass factor" for 2025-12-10 to 2025-12-11 . . . 19
13 Map of "Effective temperature" for 2025-12-10 to 2025-12-11 . . . 20
14 Map of "Number of iterations for vertical column retrieval" for 2025-12-10 to 2025-12-11 . . . 21
15 Map of the number of observations for 2025-12-10 to 2025-12-11 . . . 22
16 Zonal average of "QA value" for 2025-12-10 to 2025-12-11. . . . 23
17 Zonal average of "O_3 vertical column" for 2025-12-10 to 2025-12-11. . . . 24
18 Zonal average of "O_3 vertical column precision" for 2025-12-10 to 2025-12-11. . . . 25
19 Zonal average of "O_3 slant column" for 2025-12-10 to 2025-12-11. . . . 26
20 Zonal average of "O_3 slant column precision" for 2025-12-10 to 2025-12-11. . . . 27
21 Zonal average of "Number of iterations for slant column retrieval" for 2025-12-10 to 2025-12-11. . . . 28
22 Zonal average of "Fitting RMS" for 2025-12-10 to 2025-12-11. . . . 29
23 Zonal average of "DOAS fit wavelength shift" for 2025-12-10 to 2025-12-11. . . . 30
24 Zonal average of "DOAS fit wavelength squeeze" for 2025-12-10 to 2025-12-11. . . . 31
25 Zonal average of "Airmass factor" for 2025-12-10 to 2025-12-11. . . . 32
26 Zonal average of "Effective temperature" for 2025-12-10 to 2025-12-11. . . . 33
27 Zonal average of "Number of iterations for vertical column retrieval" for 2025-12-10 to 2025-12-11. . . . 34
28 Histogram of "QA value" for 2025-12-10 to 2025-12-11 . . . 35
29 Histogram of "O_3 vertical column" for 2025-12-10 to 2025-12-11 . . . 36

30 Histogram of "O_3 vertical column precision" for 2025-12-10 to 2025-12-11 . . . 37
31 Histogram of "O_3 slant column" for 2025-12-10 to 2025-12-11 . . . 38
32 Histogram of "O_3 slant column precision" for 2025-12-10 to 2025-12-11 . . . 39
33 Histogram of "Number of iterations for slant column retrieval" for 2025-12-10 to 2025-12-11 . . . 40
34 Histogram of "Fitting RMS" for 2025-12-10 to 2025-12-11 . . . 41
35 Histogram of "DOAS fit wavelength shift" for 2025-12-10 to 2025-12-11 . . . 42
36 Histogram of "DOAS fit wavelength squeeze" for 2025-12-10 to 2025-12-11 . . . 43
37 Histogram of "Airmass factor" for 2025-12-10 to 2025-12-11 . . . 44
38 Histogram of "Effective temperature" for 2025-12-10 to 2025-12-11 . . . 45
39 Histogram of "Number of iterations for vertical column retrieval" for 2025-12-10 to 2025-12-11 . . . 46
40 Along track statistics of "QA value" for 2025-12-10 to 2025-12-11 . . . 47
41 Along track statistics of "O_3 vertical column" for 2025-12-10 to 2025-12-11 . . . 48
42 Along track statistics of "O_3 vertical column precision" for 2025-12-10 to 2025-12-11 . . . 49
43 Along track statistics of "O_3 slant column" for 2025-12-10 to 2025-12-11 . . . 50
44 Along track statistics of "O_3 slant column precision" for 2025-12-10 to 2025-12-11 . . . 51
45 Along track statistics of "Number of iterations for slant column retrieval" for 2025-12-10 to 2025-12-11 . . . 52
46 Along track statistics of "Fitting RMS" for 2025-12-10 to 2025-12-11 . . . 53
47 Along track statistics of "DOAS fit wavelength shift" for 2025-12-10 to 2025-12-11 . . . 54
48 Along track statistics of "DOAS fit wavelength squeeze" for 2025-12-10 to 2025-12-11 . . . 55
49 Along track statistics of "Airmass factor" for 2025-12-10 to 2025-12-11 . . . 56
50 Along track statistics of "Effective temperature" for 2025-12-10 to 2025-12-11 . . . 57
51 Along track statistics of "Number of iterations for vertical column retrieval" for 2025-12-10 to 2025-12-11 58

List of Tables

1 Parameterlist and basic statistics for the analysis . . . 2
2 Percentile ranges . . . 3
3 Parameterlist and basic statistics for the analysis for observations in the northern hemisphere . . . 4
4 Parameterlist and basic statistics for the analysis for observations in the southern hemisphere . . . 5
5 Parameterlist and basic statistics for the analysis for observations over water . . . 6
6 Parameterlist and basic statistics for the analysis for observations over land . . . 7

11 Copyright information of 'PyCAMA'

Maarten Sneep (maarten.sneep@knmi.nl).