PyCAMA report generated by tropl2-proc

tropl2-proc

2024-06-06 (02:45)

1 Short Introduction

1.1 The list of parameters

You may want to keep the list given in table 1 at hand when viewing the results.

2 Definitions

The averages shown here are *unweighed* averages:

$$\overline{x} = \frac{1}{N}\sum_{i=1}^{N} x_i \tag{1}$$

with N the number of observations in the dataset.

The spread of the measurements is indicated with the variance $V(x)$, or rather the standard deviation $\sigma(x) = \sqrt{V(x)}$.

$$V(x) = \frac{1}{N-1}\sum_{i=1}^{N}(x_i - \overline{x})^2 \tag{2}$$

We also report the more robust statistics median, minimum, maximum, various percentiles and inter quartile range.

The median m is the value of parameter x for which half of the observations of x is smaller than m:

$$P(x \leq m) = P(x \geq m) = \int_{-\infty}^{m} f(x)\,\mathrm{d}x = \frac{1}{2} \tag{3}$$

with $f(x)$ the probability density function.

The median is a special case of a percentile. Instead of ½ in equation 3, other threshold values can be used. We report results for 1 %, 5 %, 10 %, 15.9 %, 25 %, 75 %, 84.1 %, 90 %, 95 % and 99 %. The inter quartile range is the difference between the 75 % and 25 % percentiles. Similarly the minimum and maximum values correspond to the 0 % and 100 % percentiles respectively.

For normally distributed parameters the mean and median are the same, while the $\mu \pm \sigma$ values and the 15.9 % and 84.1 % percentiles coincide.

To get a measure for the relation of one variable $x_{(k)}$ with another $x_{(l)}$, we calculate the covariance matrix C_{kl}.

$$C_{kl} = C(x_{(k)}, x_{(l)}) = \frac{1}{N-1}\sum_{i=1}^{N}(x_{(k),i} - \overline{x_{(k)}})(x_{(l),i} - \overline{x_{(l)}}) \tag{4}$$

Rather than a dimensionally dependent covariance, it is often easier to interpret a correlation matrix R_{kl}, a matrix of Pearson's r coefficients:

$$R_{kl} = R(x_{(k)}, x_{(l)}) = \frac{C_{kl}}{\sqrt{C_{kk}C_{ll}}} = \frac{C_{kl}}{\sqrt{V(x_k)V(x_l)}} \tag{5}$$

The diagonal elements of the covariance matrix are the variances of the elements, $V(x_{(k)}) = C_{kk}$ and obviously $R_{kk} = 1$.

Table 1: Parameterlist and basic statistics for the analysis

Variable	mean $\pm\sigma$	Count	Mode	IQR	Median	Minimum	Maximum
qa value [1]	0.793 ± 0.224	26700259	0.995	0.260	0.740	0.0	1.000
nitrogendioxide tropospheric column [mol m^{-2}]	$(3.558 \pm 19.401) \times 10^{-6}$	26700259	7.521×10^{-6}	1.042×10^{-5}	3.314×10^{-6}	-6.628×10^{-3}	9.481×10^{-3}
nitrogendioxide tropospheric column precision [mol m^{-2}]	$(8.682 \pm 26.251) \times 10^{-6}$	26700259	6.763×10^{-6}	3.890×10^{-6}	6.941×10^{-6}	3.064×10^{-6}	5.934×10^{-2}
air mass factor troposphere [1]	2.33 ± 1.12	26700259	1.74	1.54	2.05	2.094×10^{-3}	7.77
air mass factor total [1]	3.52 ± 2.05	26700259	2.10	1.61	2.80	0.349	15.2
number of spectral points in retrieval [1]	304 ± 1	26700259	304	1.000	304	234	305
number of iterations [1]	3.95 ± 1.16	26700259	4.22	1.000	4.00	3.00	9.00
wavelength calibration offset [nm]	$(-1.867 \pm 6.131) \times 10^{-3}$	26700259	-8.000×10^{-4}	4.947×10^{-3}	-1.576×10^{-3}	-6.732×10^{-2}	5.501×10^{-2}
nitrogendioxide stratospheric column [mol/m^2]	$(5.411 \pm 2.159) \times 10^{-5}$	26700259	3.550×10^{-5}	3.375×10^{-5}	4.741×10^{-5}	1.176×10^{-5}	1.352×10^{-4}
nitrogendioxide stratospheric column precision [mol/m^2]	$(3.321 \pm 0.000) \times 10^{-6}$	26700259	3.350×10^{-6}	0.0	3.321×10^{-6}	3.321×10^{-6}	3.321×10^{-6}
nitrogendioxide total column [mol/m^2]	$(5.887 \pm 2.185) \times 10^{-5}$	26700259	8.493×10^{-5}	3.752×10^{-5}	5.714×10^{-5}	3.879×10^{-6}	7.741×10^{-4}
nitrogendioxide total column precision [mol/m^2]	$(1.224 \pm 0.429) \times 10^{-5}$	26700259	1.699×10^{-5}	7.144×10^{-6}	1.203×10^{-5}	1.603×10^{-6}	1.771×10^{-4}
nitrogendioxide summed total column [mol/m^2]	$(5.767 \pm 2.549) \times 10^{-5}$	26700259	8.111×10^{-5}	3.716×10^{-5}	5.619×10^{-5}	-6.579×10^{-3}	9.527×10^{-3}
nitrogendioxide summed total column precision [mol/m^2]	$(9.450 \pm 26.196) \times 10^{-6}$	26700259	7.415×10^{-6}	3.524×10^{-6}	7.694×10^{-6}	4.518×10^{-6}	5.934×10^{-2}
chi square [1]	553 ± 644	26700259	312	232	407	151	3.486×10^{4}
root mean square error of fit [1]	$(3.923 \pm 2.505) \times 10^{-4}$	26700259	5.130×10^{-4}	3.148×10^{-4}	3.410×10^{-4}	8.228×10^{-5}	4.225×10^{-3}
air mass factor stratosphere [1]	3.64 ± 2.10	26700259	2.10	1.58	2.91	1.96	15.8

Table 2: Percentile ranges

Variable	1 %	5 %	10 %	15.9 %	25 %	75 %	84.1 %	90 %	95 %	99 %
qa value [1]	7.000×10^{-2}	0.220	0.690	0.730	0.740	1.000	1.000	1.000	1.000	1.000
nitrogendioxide tropospheric column [mol m^{-2}]	-4.656×10^{-5}	-1.551×10^{-5}	-8.529×10^{-6}	-4.971×10^{-6}	-1.760×10^{-6}	8.662×10^{-6}	1.214×10^{-5}	1.590×10^{-5}	2.280×10^{-5}	4.998×10^{-5}
nitrogendioxide tropospheric column precision [mol m^{-2}]	3.378×10^{-6}	3.632×10^{-6}	4.015×10^{-6}	4.540×10^{-6}	5.372×10^{-6}	9.262×10^{-6}	1.129×10^{-5}	1.374×10^{-5}	1.838×10^{-5}	3.625×10^{-5}
air mass factor troposphere [1]	0.393	0.821	1.10	1.31	1.54	3.09	3.55	3.91	4.40	5.48
air mass factor total [1]	1.71	1.94	2.02	2.09	2.24	3.85	4.85	6.09	8.19	11.8
number of spectral points in retrieval [1]	303	304	304	304	304	305	305	305	305	305
number of iterations [1]	3.00	3.00	3.00	3.00	3.00	4.00	4.00	4.00	8.00	8.00
wavelength calibration offset [nm]	-2.074×10^{-2}	-1.137×10^{-2}	-8.021×10^{-3}	-6.170×10^{-3}	-4.397×10^{-3}	5.500×10^{-4}	1.891×10^{-3}	3.777×10^{-3}	7.267×10^{-3}	1.699×10^{-2}
nitrogendioxide stratospheric column [mol/m^2]	2.225×10^{-5}	2.869×10^{-5}	3.224×10^{-5}	3.453×10^{-5}	3.633×10^{-5}	7.009×10^{-5}	8.000×10^{-5}	8.731×10^{-5}	9.431×10^{-5}	1.064×10^{-4}
nitrogendioxide stratospheric column precision [mol/m^2]	3.321×10^{-6}	3.321×10^{-6}	3.321×10^{-6}	3.321×10^{-6}	3.321×10^{-6}	3.321×10^{-6}	3.321×10^{-6}	3.321×10^{-6}	3.321×10^{-6}	3.321×10^{-6}
nitrogendioxide total column [mol/m^2]	2.206×10^{-5}	2.861×10^{-5}	3.278×10^{-5}	3.599×10^{-5}	3.987×10^{-5}	7.739×10^{-5}	8.337×10^{-5}	8.745×10^{-5}	9.188×10^{-5}	1.016×10^{-4}
nitrogendioxide total column precision [mol/m^2]	4.707×10^{-6}	6.077×10^{-6}	7.050×10^{-6}	7.794×10^{-6}	8.623×10^{-6}	1.577×10^{-5}	1.689×10^{-5}	1.767×10^{-5}	1.855×10^{-5}	2.067×10^{-5}
nitrogendioxide summed total column [mol/m^2]	1.163×10^{-5}	2.496×10^{-5}	3.056×10^{-5}	3.467×10^{-5}	3.933×10^{-5}	7.648×10^{-5}	8.215×10^{-5}	8.598×10^{-5}	9.003×10^{-5}	1.026×10^{-4}
nitrogendioxide summed total column precision [mol/m^2]	4.737×10^{-6}	4.921×10^{-6}	5.210×10^{-6}	5.625×10^{-6}	6.316×10^{-6}	9.839×10^{-6}	1.177×10^{-5}	1.413×10^{-5}	1.867×10^{-5}	3.640×10^{-5}
chi square [1]	225	255	276	295	321	553	644	804	1.259×10^{3}	3.289×10^{3}
root mean square error of fit [1]	1.190×10^{-4}	1.343×10^{-4}	1.477×10^{-4}	1.651×10^{-4}	2.002×10^{-4}	5.151×10^{-4}	5.826×10^{-4}	6.616×10^{-4}	8.282×10^{-4}	1.326×10^{-3}
air mass factor stratosphere [1]	2.02	2.06	2.12	2.20	2.34	3.92	4.93	6.24	8.49	12.3

Table 3: Parameterlist and basic statistics for the analysis for observations in the northern hemisphere

Variable	mean $\pm\sigma$	Count	IQR	Median	Minimum	Maximum	25 % percentile	75 % percentile
qa value [1]	0.795 ± 0.198	17085807	0.200	0.740	0.0	1.000	0.730	0.930
nitrogendioxide tropospheric column [mol m^{-2}]	$(4.121 \pm 20.945) \times 10^{-6}$	17085807	1.116×10^{-5}	3.884×10^{-6}	-6.628×10^{-3}	9.481×10^{-3}	-1.305×10^{-6}	9.852×10^{-6}
nitrogendioxide tropospheric column precision [mol m^{-2}]	$(8.502 \pm 31.553) \times 10^{-6}$	17085807	4.538×10^{-6}	6.653×10^{-6}	3.064×10^{-6}	5.934×10^{-2}	4.708×10^{-6}	9.246×10^{-6}
air mass factor troposphere [1]	2.28 ± 1.13	17085807	1.73	1.97	2.094×10^{-3}	7.28	1.45	3.18
air mass factor total [1]	3.17 ± 1.71	17085807	1.31	2.60	0.349	13.5	2.12	3.43
number of spectral points in retrieval [1]	304 ± 1	17085807	1.000	304	234	305	304	305
number of iterations [1]	4.00 ± 1.09	17085807	0.0	4.00	3.00	8.00	4.00	4.00
wavelength calibration offset [nm]	$(-1.595 \pm 5.803) \times 10^{-3}$	17085807	4.437×10^{-3}	-1.304×10^{-3}	-6.732×10^{-2}	5.405×10^{-2}	-3.811×10^{-3}	6.256×10^{-4}
nitrogendioxide stratospheric column [mol/m^2]	$(6.481 \pm 1.976) \times 10^{-5}$	17085807	3.071×10^{-5}	6.357×10^{-5}	2.817×10^{-5}	1.352×10^{-4}	4.914×10^{-5}	7.985×10^{-5}
nitrogendioxide stratospheric column precision [mol/m^2]	$(3.321 \pm 0.000) \times 10^{-6}$	17085807	0.0	3.321×10^{-6}	3.321×10^{-6}	3.321×10^{-6}	3.321×10^{-6}	3.321×10^{-6}
nitrogendioxide total column [mol/m^2]	$(7.056 \pm 1.782) \times 10^{-5}$	17085807	2.429×10^{-5}	7.297×10^{-5}	1.192×10^{-5}	7.441×10^{-4}	5.894×10^{-5}	8.324×10^{-5}
nitrogendioxide total column precision [mol/m^2]	$(1.451 \pm 0.346) \times 10^{-5}$	17085807	4.551×10^{-6}	1.493×10^{-5}	5.251×10^{-6}	1.503×10^{-4}	1.231×10^{-5}	1.686×10^{-5}
nitrogendioxide summed total column [mol/m^2]	$(6.893 \pm 2.223) \times 10^{-5}$	17085807	2.491×10^{-5}	7.178×10^{-5}	-6.579×10^{-3}	9.527×10^{-3}	5.702×10^{-5}	8.193×10^{-5}
nitrogendioxide summed total column precision [mol/m^2]	$(9.306 \pm 31.501) \times 10^{-6}$	17085807	4.063×10^{-6}	7.436×10^{-6}	4.518×10^{-6}	5.934×10^{-2}	5.762×10^{-6}	9.825×10^{-6}
chi square [1]	590 ± 677	17085807	234	449	157	3.486×10^4	348	582
root mean square error of fit [1]	$(3.899 \pm 2.375) \times 10^{-4}$	17085807	3.331×10^{-4}	3.502×10^{-4}	8.228×10^{-5}	4.020×10^{-3}	1.926×10^{-4}	5.257×10^{-4}
air mass factor stratosphere [1]	3.30 ± 1.77	17085807	1.23	2.70	1.96	14.4	2.24	3.47

Table 4: Parameterlist and basic statistics for the analysis for observations in the southern hemisphere

Variable	mean $\pm\sigma$	Count	IQR	Median	Minimum	Maximum	25 % percentile	75 % percentile
qa value [1]	0.789 ± 0.263	9614452	0.260	0.740	0.0	1.000	0.740	1.000
nitrogendioxide tropospheric column [mol m^{-2}]	$(2.558 \pm 16.253) \times 10^{-6}$	9614452	9.262×10^{-6}	2.317×10^{-6}	-5.954×10^{-4}	2.583×10^{-3}	-2.316×10^{-6}	6.947×10^{-6}
nitrogendioxide tropospheric column precision [mol m^{-2}]	$(9.002 \pm 12.012) \times 10^{-6}$	9614452	3.159×10^{-6}	7.265×10^{-6}	3.462×10^{-6}	4.932×10^{-3}	6.128×10^{-6}	9.287×10^{-6}
air mass factor troposphere [1]	2.42 ± 1.10	9614452	1.20	2.15	1.901×10^{-2}	7.77	1.71	2.91
air mass factor total [1]	4.13 ± 2.43	9614452	2.16	3.21	0.992	15.2	2.53	4.69
number of spectral points in retrieval [1]	304 ± 1	9614452	1.000	304	239	305	304	305
number of iterations [1]	3.85 ± 1.26	9614452	1.000	4.00	3.00	9.00	3.00	4.00
wavelength calibration offset [nm]	$(-2.350 \pm 6.647) \times 10^{-3}$	9614452	5.731×10^{-3}	-2.179×10^{-3}	-6.326×10^{-2}	5.501×10^{-2}	-5.391×10^{-3}	3.399×10^{-4}
nitrogendioxide stratospheric column [mol/m^2]	$(3.510 \pm 0.591) \times 10^{-5}$	9614452	6.966×10^{-6}	3.567×10^{-5}	1.176×10^{-5}	6.776×10^{-5}	3.179×10^{-5}	3.876×10^{-5}
nitrogendioxide stratospheric column precision [mol/m^2]	$(3.321 \pm 0.000) \times 10^{-6}$	9614452	0.0	3.321×10^{-6}	3.321×10^{-6}	3.321×10^{-6}	3.321×10^{-6}	3.321×10^{-6}
nitrogendioxide total column [mol/m^2]	$(3.810 \pm 0.935) \times 10^{-5}$	9614452	1.102×10^{-5}	3.813×10^{-5}	3.879×10^{-6}	7.741×10^{-4}	3.238×10^{-5}	4.340×10^{-5}
nitrogendioxide total column precision [mol/m^2]	$(8.195 \pm 2.045) \times 10^{-6}$	9614452	2.429×10^{-6}	8.238×10^{-6}	1.603×10^{-6}	1.771×10^{-4}	6.918×10^{-6}	9.347×10^{-6}
nitrogendioxide summed total column [mol/m^2]	$(3.766 \pm 1.733) \times 10^{-5}$	9614452	1.314×10^{-5}	3.775×10^{-5}	-5.558×10^{-4}	2.622×10^{-3}	3.078×10^{-5}	4.392×10^{-5}
nitrogendioxide summed total column precision [mol/m^2]	$(9.706 \pm 11.923) \times 10^{-6}$	9614452	2.893×10^{-6}	7.988×10^{-6}	4.797×10^{-6}	4.932×10^{-3}	6.970×10^{-6}	9.863×10^{-6}
chi square [1]	489 ± 576	9614452	166	348	151	3.247×10^{4}	291	458
root mean square error of fit [1]	$(3.966 \pm 2.721) \times 10^{-4}$	9614452	2.700×10^{-4}	3.295×10^{-4}	9.749×10^{-5}	4.225×10^{-3}	2.097×10^{-4}	4.797×10^{-4}
air mass factor stratosphere [1]	4.25 ± 2.47	9614452	2.17	3.34	2.07	15.8	2.63	4.80

Table 5: Parameterlist and basic statistics for the analysis for observations over water

Variable	mean $\pm\sigma$	Count	IQR	Median	Minimum	Maximum	25 % percentile	75 % percentile
qa value [1]	0.789 ± 0.223	19151826	0.260	0.740	0.0	1.000	0.740	1.000
nitrogendioxide tropospheric column [mol m^{-2}]	$(2.375 \pm 12.144) \times 10^{-6}$	19151826	9.299×10^{-6}	2.782×10^{-6}	-5.358×10^{-4}	7.469×10^{-4}	-1.982×10^{-6}	7.317×10^{-6}
nitrogendioxide tropospheric column precision [mol m^{-2}]	$(7.969 \pm 5.927) \times 10^{-6}$	19151826	3.248×10^{-6}	6.712×10^{-6}	3.082×10^{-6}	1.011×10^{-3}	5.322×10^{-6}	8.570×10^{-6}
air mass factor troposphere [1]	2.43 ± 1.11	19151826	1.53	2.16	2.713×10^{-2}	7.77	1.66	3.19
air mass factor total [1]	3.65 ± 2.11	19151826	1.79	2.94	0.364	15.2	2.28	4.07
number of spectral points in retrieval [1]	304 ± 1	19151826	1.000	304	234	305	304	305
number of iterations [1]	3.96 ± 1.19	19151826	1.000	4.00	3.00	9.00	3.00	4.00
wavelength calibration offset [nm]	$(-1.893 \pm 5.734) \times 10^{-3}$	19151826	4.793×10^{-3}	-1.596×10^{-3}	-6.342×10^{-2}	5.265×10^{-2}	-4.314×10^{-3}	4.788×10^{-4}
nitrogendioxide stratospheric column [mol/m^2]	$(5.079 \pm 2.154) \times 10^{-5}$	19151826	3.018×10^{-5}	4.114×10^{-5}	1.176×10^{-5}	1.323×10^{-4}	3.527×10^{-5}	6.545×10^{-5}
nitrogendioxide stratospheric column precision [mol/m^2]	$(3.321 \pm 0.000) \times 10^{-6}$	19151826	0.0	3.321×10^{-6}	3.321×10^{-6}	3.321×10^{-6}	3.321×10^{-6}	3.321×10^{-6}
nitrogendioxide total column [mol/m^2]	$(5.414 \pm 2.122) \times 10^{-5}$	19151826	3.566×10^{-5}	4.665×10^{-5}	3.879×10^{-6}	4.911×10^{-4}	3.729×10^{-5}	7.296×10^{-5}
nitrogendioxide total column precision [mol/m^2]	$(1.128 \pm 0.412) \times 10^{-5}$	19151826	6.833×10^{-6}	1.004×10^{-5}	1.603×10^{-6}	1.122×10^{-4}	8.060×10^{-6}	1.489×10^{-5}
nitrogendioxide summed total column [mol/m^2]	$(5.316 \pm 2.229) \times 10^{-5}$	19151826	3.608×10^{-5}	4.727×10^{-5}	-4.994×10^{-4}	8.025×10^{-4}	3.663×10^{-5}	7.271×10^{-5}
nitrogendioxide summed total column precision [mol/m^2]	$(8.757 \pm 5.743) \times 10^{-6}$	19151826	2.917×10^{-6}	7.488×10^{-6}	4.531×10^{-6}	1.011×10^{-3}	6.274×10^{-6}	9.191×10^{-6}
chi square [1]	513 ± 492	19151826	216	403	151	3.486×10^{4}	322	538
root mean square error of fit [1]	$(3.918 \pm 2.473) \times 10^{-4}$	19151826	3.077×10^{-4}	3.387×10^{-4}	9.461×10^{-5}	4.216×10^{-3}	2.060×10^{-4}	5.137×10^{-4}
air mass factor stratosphere [1]	3.75 ± 2.15	19151826	1.78	3.03	2.00	15.8	2.36	4.14

Table 6: Parameterlist and basic statistics for the analysis for observations over land

Variable	mean $\pm\sigma$	Count	IQR	Median	Minimum	Maximum	25 % percentile	75 % percentile
qa value [1]	0.831 ± 0.205	4950461	0.260	0.880	0.0	1.000	0.740	1.000
nitrogendioxide tropospheric column [mol m^{-2}]	$(8.462 \pm 30.433) \times 10^{-6}$	4950461	1.454×10^{-5}	6.438×10^{-6}	-6.628×10^{-3}	9.481×10^{-3}	3.315×10^{-7}	1.488×10^{-5}
nitrogendioxide tropospheric column precision [mol m^{-2}]	$(1.069 \pm 5.023) \times 10^{-5}$	4950461	5.129×10^{-6}	8.062×10^{-6}	3.064×10^{-6}	5.934×10^{-2}	6.063×10^{-6}	1.119×10^{-5}
air mass factor troposphere [1]	1.96 ± 1.07	4950461	1.00	1.67	2.094×10^{-3}	7.31	1.29	2.30
air mass factor total [1]	2.94 ± 1.64	4950461	0.906	2.46	0.417	15.2	2.10	3.01
number of spectral points in retrieval [1]	304 ± 1	4950461	1.000	304	236	305	304	305
number of iterations [1]	3.95 ± 1.08	4950461	1.000	4.00	3.00	9.00	3.00	4.00
wavelength calibration offset [nm]	$(-1.689 \pm 7.391) \times 10^{-3}$	4950461	5.406×10^{-3}	-1.389×10^{-3}	-6.732×10^{-2}	5.501×10^{-2}	-4.537×10^{-3}	8.687×10^{-4}
nitrogendioxide stratospheric column [mol/m^2]	$(5.885 \pm 1.868) \times 10^{-5}$	4950461	2.785×10^{-5}	5.702×10^{-5}	1.501×10^{-5}	1.352×10^{-4}	4.276×10^{-5}	7.062×10^{-5}
nitrogendioxide stratospheric column precision [mol/m^2]	$(3.321 \pm 0.000) \times 10^{-6}$	4950461	0.0	3.321×10^{-6}	3.321×10^{-6}	3.321×10^{-6}	3.321×10^{-6}	3.321×10^{-6}
nitrogendioxide total column [mol/m^2]	$(6.815 \pm 1.889) \times 10^{-5}$	4950461	2.602×10^{-5}	7.008×10^{-5}	1.201×10^{-5}	7.441×10^{-4}	5.420×10^{-5}	8.021×10^{-5}
nitrogendioxide total column precision [mol/m^2]	$(1.420 \pm 0.375) \times 10^{-5}$	4950461	4.867×10^{-6}	1.449×10^{-5}	2.909×10^{-6}	1.771×10^{-4}	1.152×10^{-5}	1.639×10^{-5}
nitrogendioxide summed total column [mol/m^2]	$(6.732 \pm 3.018) \times 10^{-5}$	4950461	2.642×10^{-5}	6.853×10^{-5}	-6.579×10^{-3}	9.527×10^{-3}	5.313×10^{-5}	7.955×10^{-5}
nitrogendioxide summed total column precision [mol/m^2]	$(1.139 \pm 5.019) \times 10^{-5}$	4950461	4.761×10^{-6}	8.719×10^{-6}	4.518×10^{-6}	5.934×10^{-2}	6.913×10^{-6}	1.167×10^{-5}
chi square [1]	685 ± 996	4950461	283	406	166	3.323×10^{4}	317	600
root mean square error of fit [1]	$(3.590 \pm 2.453) \times 10^{-4}$	4950461	3.174×10^{-4}	3.003×10^{-4}	8.228×10^{-5}	4.225×10^{-3}	1.637×10^{-4}	4.810×10^{-4}
air mass factor stratosphere [1]	3.13 ± 1.69	4950461	0.942	2.60	1.96	15.6	2.26	3.20

Table 7: Correlation matrix

	Viewing zenith angle	Solar zenith angle	Latitude	NO_2 tropospheric vertical column	NO_2 tropospheric vertical column precision	Tropospheric airmass factor	Total airmass factor	Wavelength calibration offset	Stratospheric vertical NO_2 column	Total vertical NO_2 column	Total vertical NO_2 column precision	Summed vertical NO_2 column	Summed vertical NO_2 column precision	χ^2	RMS	Stratospheric airmass factor
Viewing zenith angle	1.000	8.460×10^{-3}	-6.936×10^{-3}	2.078×10^{-3}	1.650×10^{-2}	7.486×10^{-2}	0.155	−0.268	-1.286×10^{-2}	-2.780×10^{-5}	-1.828×10^{-2}	-9.309×10^{-3}	1.569×10^{-2}	6.941×10^{-3}	0.168	0.166
Solar zenith angle	8.460×10^{-3}	1.000	−0.121	−0.384	-1.534×10^{-3}	0.710	0.778	-5.038×10^{-2}	0.263	4.174×10^{-2}	-3.527×10^{-3}	-6.889×10^{-2}	-3.216×10^{-4}	−0.175	0.655	0.765
Latitude	-6.936×10^{-3}	−0.121	1.000	-3.267×10^{-2}	-3.497×10^{-2}	0.103	−0.179	6.302×10^{-2}	0.884	0.883	0.871	0.724	-3.129×10^{-2}	6.536×10^{-2}	8.743×10^{-2}	−0.180
NO_2 tropospheric vertical column	2.078×10^{-3}	−0.384	-3.267×10^{-2}	1.000	0.309	−0.343	−0.446	0.149	−0.230	0.102	0.125	0.566	0.309	6.517×10^{-2}	−0.377	−0.429
NO_2 tropospheric vertical column precision	1.650×10^{-2}	-1.534×10^{-3}	-3.497×10^{-2}	0.309	1.000	−0.104	4.537×10^{-2}	-3.071×10^{-3}	-2.835×10^{-2}	1.655×10^{-2}	2.167×10^{-2}	0.211	1.000	1.433×10^{-2}	5.931×10^{-2}	6.269×10^{-2}
Tropospheric airmass factor	7.486×10^{-2}	0.710	0.103	−0.343	−0.104	1.000	0.688	-5.277×10^{-2}	0.365	0.138	0.100	4.801×10^{-2}	-9.892×10^{-2}	-9.414×10^{-2}	0.610	0.648
Total airmass factor	0.155	0.778	−0.179	−0.446	4.537×10^{-2}	0.688	1.000	−0.106	0.154	-5.329×10^{-2}	-9.348×10^{-2}	−0.209	4.366×10^{-2}	−0.175	0.793	0.996
Wavelength calibration offset	−0.268	-5.038×10^{-2}	6.302×10^{-2}	0.149	-3.071×10^{-3}	-5.277×10^{-2}	−0.106	1.000	4.234×10^{-2}	0.125	0.130	0.149	-2.870×10^{-3}	0.118	-3.784×10^{-2}	−0.109
Stratospheric vertical NO_2 column	-1.286×10^{-2}	0.263	0.884	−0.230	-2.835×10^{-2}	0.365	0.154	4.234×10^{-2}	1.000	0.898	0.871	0.672	-2.505×10^{-2}	-1.610×10^{-2}	0.328	0.148
Total vertical NO_2 column	-2.780×10^{-5}	4.174×10^{-2}	0.883	0.102	1.655×10^{-2}	0.138	-5.329×10^{-2}	0.125	0.898	1.000	0.990	0.838	1.856×10^{-2}	1.734×10^{-2}	0.152	-3.730×10^{-2}
Total vertical NO_2 column precision	-1.828×10^{-2}	-3.527×10^{-3}	0.871	0.125	2.167×10^{-2}	0.100	-9.348×10^{-2}	0.130	0.871	0.990	1.000	0.833	2.333×10^{-2}	9.930×10^{-2}	0.135	-7.583×10^{-2}
Summed vertical NO_2 column	-9.309×10^{-3}	-6.889×10^{-2}	0.724	0.566	0.211	4.801×10^{-2}	−0.209	0.149	0.672	0.838	0.833	1.000	0.214	3.597×10^{-2}	-9.790×10^{-3}	−0.201
Summed vertical NO_2 column precision	1.569×10^{-2}	-3.216×10^{-4}	-3.129×10^{-2}	0.309	1.000	-9.892×10^{-2}	4.366×10^{-2}	-2.870×10^{-3}	-2.505×10^{-2}	1.856×10^{-2}	2.333×10^{-2}	0.214	1.000	1.355×10^{-2}	5.888×10^{-2}	6.044×10^{-2}
χ^2	6.941×10^{-3}	−0.175	6.536×10^{-2}	6.517×10^{-2}	1.433×10^{-2}	-9.414×10^{-2}	−0.175	0.118	-1.610×10^{-2}	1.734×10^{-2}	9.930×10^{-2}	3.597×10^{-2}	1.355×10^{-2}	1.000	0.214	−0.177
RMS	0.168	0.655	8.743×10^{-2}	−0.377	5.931×10^{-2}	0.610	0.793	-3.784×10^{-2}	0.328	0.152	0.135	-9.790×10^{-3}	5.888×10^{-2}	0.214	1.000	0.792
Stratospheric airmass factor	0.166	0.765	−0.180	−0.429	6.269×10^{-2}	0.648	0.996	−0.109	0.148	-3.730×10^{-2}	-7.583×10^{-2}	−0.201	6.044×10^{-2}	−0.177	0.792	1.000

Table 8: Covariance matrix

	Viewing zenith angle	Solar zenith angle	Latitude	NO_2 tropospheric vertical column	NO_2 tropospheric vertical column precision	Tropospheric airmass factor	Total airmass factor	Wavelength calibration offset	Stratospheric vertical NO_2 column	Total vertical NO_2 column	Total vertical NO_2 column precision	Summed vertical NO_2 column	Summed vertical NO_2 column precision	χ^2	RMS	Stratospheric airmass factor
Viewing zenith angle	382	3.57	−6.09	7.881×10^{-7}	8.465×10^{-6}	1.64	6.23	-3.218×10^{-2}	-5.426×10^{-6}	-1.187×10^{-8}	-1.532×10^{-6}	-4.638×10^{-6}	8.034×10^{-6}	87.4	8.238×10^{-4}	6.83
Solar zenith angle	3.57	466	−117	-1.607×10^{-4}	-8.691×10^{-7}	17.2	34.4	-6.668×10^{-3}	1.228×10^{-4}	1.969×10^{-5}	-3.264×10^{-7}	-3.791×10^{-5}	-1.819×10^{-7}	-2.440×10^{3}	3.545×10^{-3}	34.6
Latitude	−6.09	−117	2.017×10^{3}	-2.846×10^{-5}	-4.122×10^{-5}	5.18	−16.5	1.735×10^{-2}	8.574×10^{-4}	8.669×10^{-4}	1.677×10^{-4}	8.290×10^{-4}	-3.681×10^{-5}	1.891×10^{3}	9.838×10^{-4}	−16.9
NO_2 tropospheric vertical column	7.881×10^{-7}	-1.607×10^{-4}	-2.846×10^{-5}	3.764×10^{-10}	1.573×10^{-10}	-7.450×10^{-6}	-1.775×10^{-5}	1.768×10^{-8}	-9.633×10^{-11}	4.329×10^{-11}	1.038×10^{-11}	2.801×10^{-10}	1.568×10^{-10}	8.143×10^{-4}	-1.834×10^{-9}	-1.746×10^{-5}
NO_2 tropospheric vertical column precision	8.465×10^{-6}	-8.691×10^{-7}	-4.122×10^{-5}	1.573×10^{-10}	6.891×10^{-10}	-3.066×10^{-6}	2.442×10^{-6}	-4.942×10^{-10}	-1.606×10^{-11}	9.494×10^{-12}	2.439×10^{-12}	1.412×10^{-10}	6.876×10^{-10}	2.423×10^{-4}	3.900×10^{-10}	3.453×10^{-6}
Tropospheric airmass factor	1.64	17.2	5.18	-7.450×10^{-6}	-3.066×10^{-6}	1.25	1.58	-3.622×10^{-4}	8.820×10^{-6}	3.365×10^{-6}	4.803×10^{-7}	1.370×10^{-6}	-2.901×10^{-6}	−67.9	1.710×10^{-4}	1.52
Total airmass factor	6.23	34.4	−16.5	-1.775×10^{-5}	2.442×10^{-6}	1.58	4.21	-1.330×10^{-3}	6.814×10^{-6}	-2.388×10^{-6}	-8.219×10^{-7}	-1.093×10^{-5}	2.345×10^{-6}	−231	4.075×10^{-4}	4.28
Wavelength calibration offset	-3.218×10^{-2}	-6.668×10^{-3}	1.735×10^{-2}	1.768×10^{-8}	-4.942×10^{-10}	-3.622×10^{-4}	-1.330×10^{-3}	3.759×10^{-5}	5.604×10^{-9}	1.672×10^{-8}	3.420×10^{-9}	2.328×10^{-8}	-4.609×10^{-10}	0.465	-5.812×10^{-8}	-1.399×10^{-3}
Stratospheric vertical NO_2 column	-5.426×10^{-6}	1.228×10^{-4}	8.574×10^{-4}	-9.633×10^{-11}	-1.606×10^{-11}	8.820×10^{-6}	6.814×10^{-6}	5.604×10^{-9}	4.660×10^{-10}	4.236×10^{-10}	8.060×10^{-11}	3.696×10^{-10}	-1.416×10^{-11}	-2.238×10^{-4}	1.772×10^{-9}	6.702×10^{-6}
Total vertical NO_2 column	-1.187×10^{-8}	1.969×10^{-5}	8.669×10^{-4}	4.329×10^{-11}	9.494×10^{-12}	3.365×10^{-6}	-2.388×10^{-6}	1.672×10^{-8}	4.236×10^{-10}	4.775×10^{-10}	9.278×10^{-11}	4.669×10^{-10}	1.063×10^{-11}	2.440×10^{-4}	8.334×10^{-10}	-1.710×10^{-6}
Total vertical NO_2 column precision	-1.532×10^{-6}	-3.264×10^{-7}	1.677×10^{-4}	1.038×10^{-11}	2.439×10^{-12}	4.803×10^{-7}	-8.219×10^{-7}	3.420×10^{-9}	8.060×10^{-11}	9.278×10^{-11}	1.838×10^{-11}	9.098×10^{-11}	2.621×10^{-12}	2.742×10^{-4}	1.449×10^{-10}	-6.820×10^{-7}
Summed vertical NO_2 column	-4.638×10^{-6}	-3.791×10^{-5}	8.290×10^{-4}	2.801×10^{-10}	1.412×10^{-10}	1.370×10^{-6}	-1.093×10^{-5}	2.328×10^{-8}	3.696×10^{-10}	4.669×10^{-10}	9.098×10^{-11}	6.497×10^{-10}	1.427×10^{-10}	5.905×10^{-4}	-6.252×10^{-11}	-1.075×10^{-5}
Summed vertical NO_2 column precision	8.034×10^{-6}	-1.819×10^{-7}	-3.681×10^{-5}	1.568×10^{-10}	6.876×10^{-10}	-2.901×10^{-6}	2.345×10^{-6}	-4.609×10^{-10}	-1.416×10^{-11}	1.063×10^{-11}	2.621×10^{-12}	1.427×10^{-10}	6.862×10^{-10}	2.287×10^{-4}	3.864×10^{-10}	3.321×10^{-6}
χ^2	87.4	-2.440×10^{3}	1.891×10^{3}	8.143×10^{-4}	2.423×10^{-4}	−67.9	−231	0.465	-2.238×10^{-4}	2.440×10^{-4}	2.742×10^{-4}	5.905×10^{-4}	2.287×10^{-4}	4.149×10^{5}	3.453×10^{-2}	−239
RMS	8.238×10^{-4}	3.545×10^{-3}	9.838×10^{-4}	-1.834×10^{-9}	3.900×10^{-10}	1.710×10^{-4}	4.075×10^{-4}	-5.812×10^{-8}	1.772×10^{-9}	8.334×10^{-10}	1.449×10^{-10}	-6.252×10^{-11}	3.864×10^{-10}	3.453×10^{-2}	6.277×10^{-8}	4.161×10^{-4}
Stratospheric airmass factor	6.83	34.6	−16.9	-1.746×10^{-5}	3.453×10^{-6}	1.52	4.28	-1.399×10^{-3}	6.702×10^{-6}	-1.710×10^{-6}	-6.820×10^{-7}	-1.075×10^{-5}	3.321×10^{-6}	−239	4.161×10^{-4}	4.40

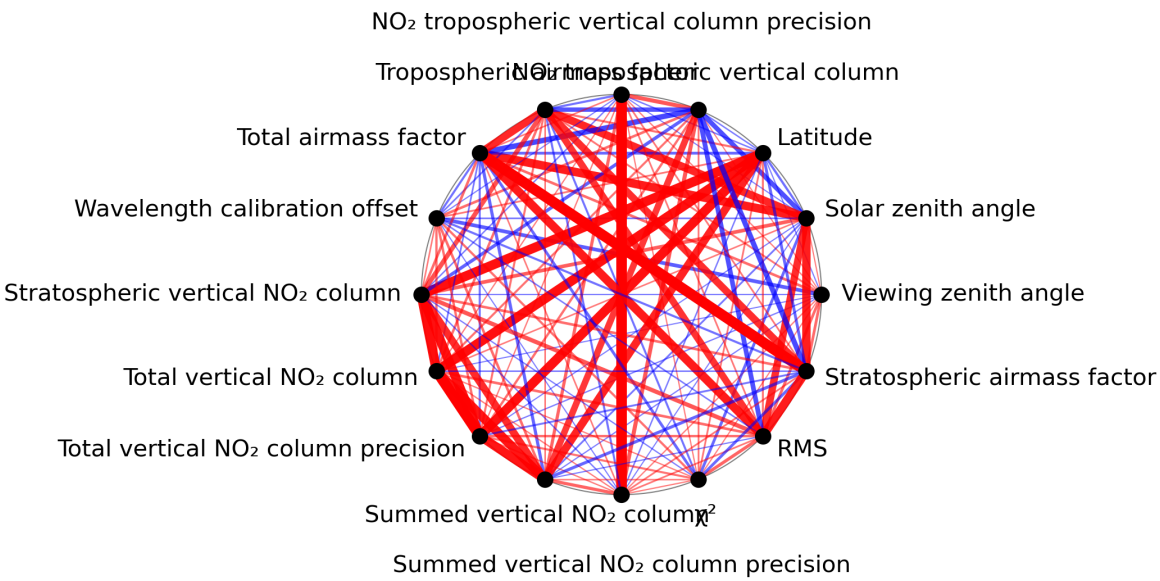

Figure 1: Map of correlation graph for 2024-05-21 to 2024-05-23.

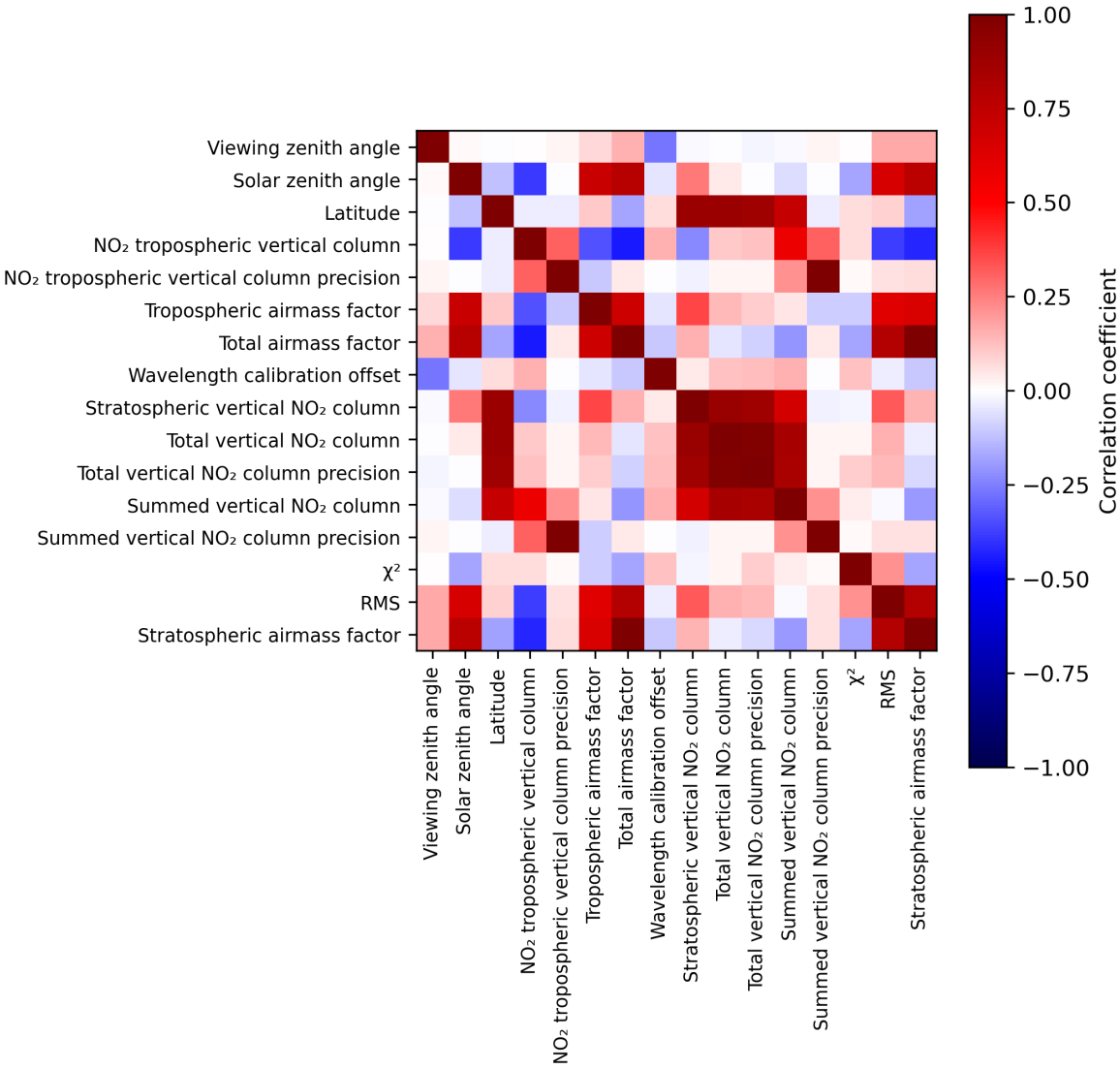

Figure 2: Map of correlation matrix for 2024-05-21 to 2024-05-23.

3 Granule outlines

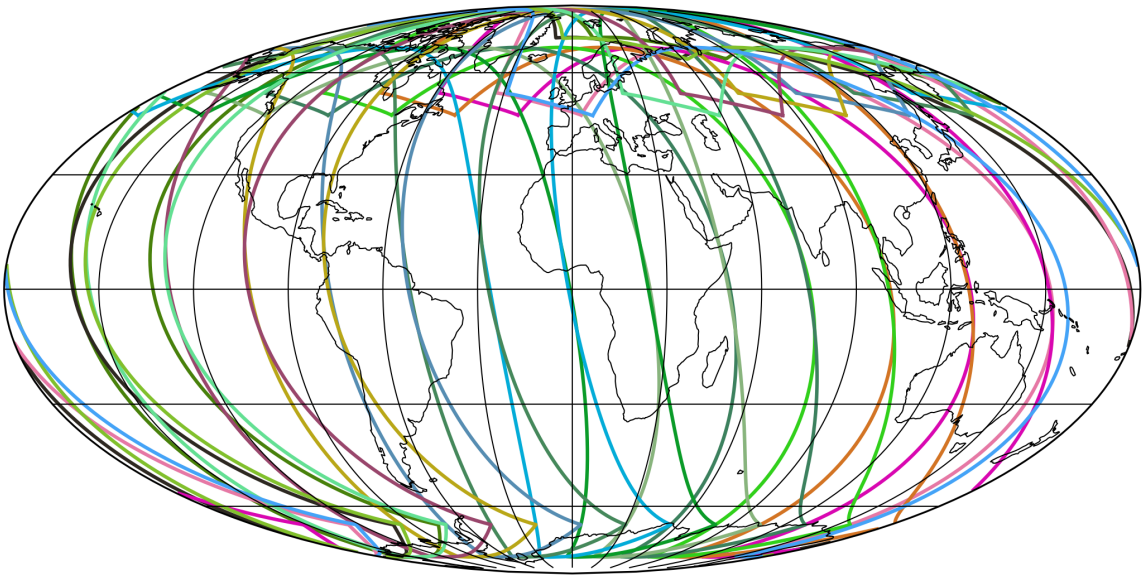

Figure 3: Outline of the granules.

4 Input data monitoring

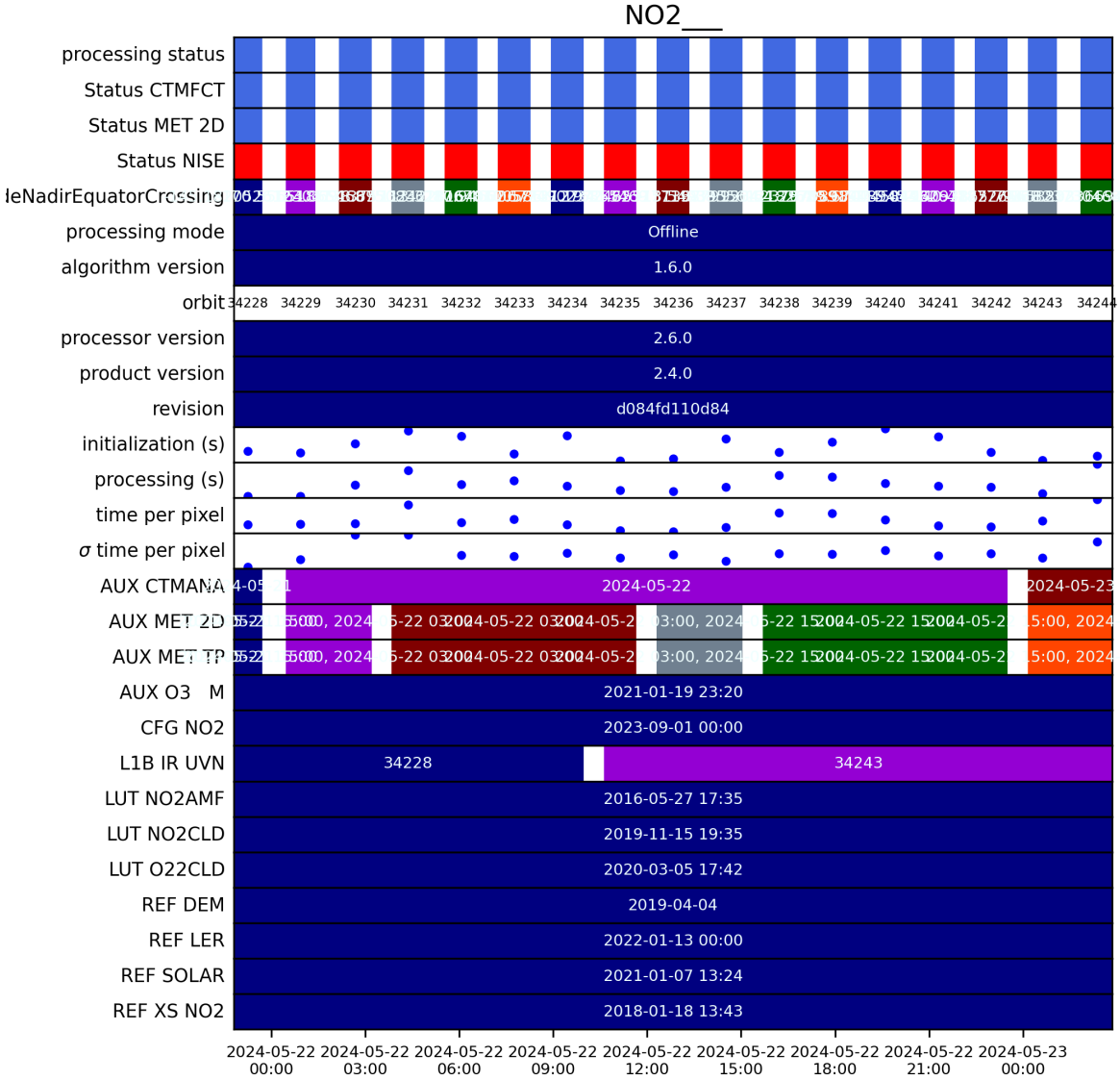

Figure 4: Input data per granule

5 Warnings and errors

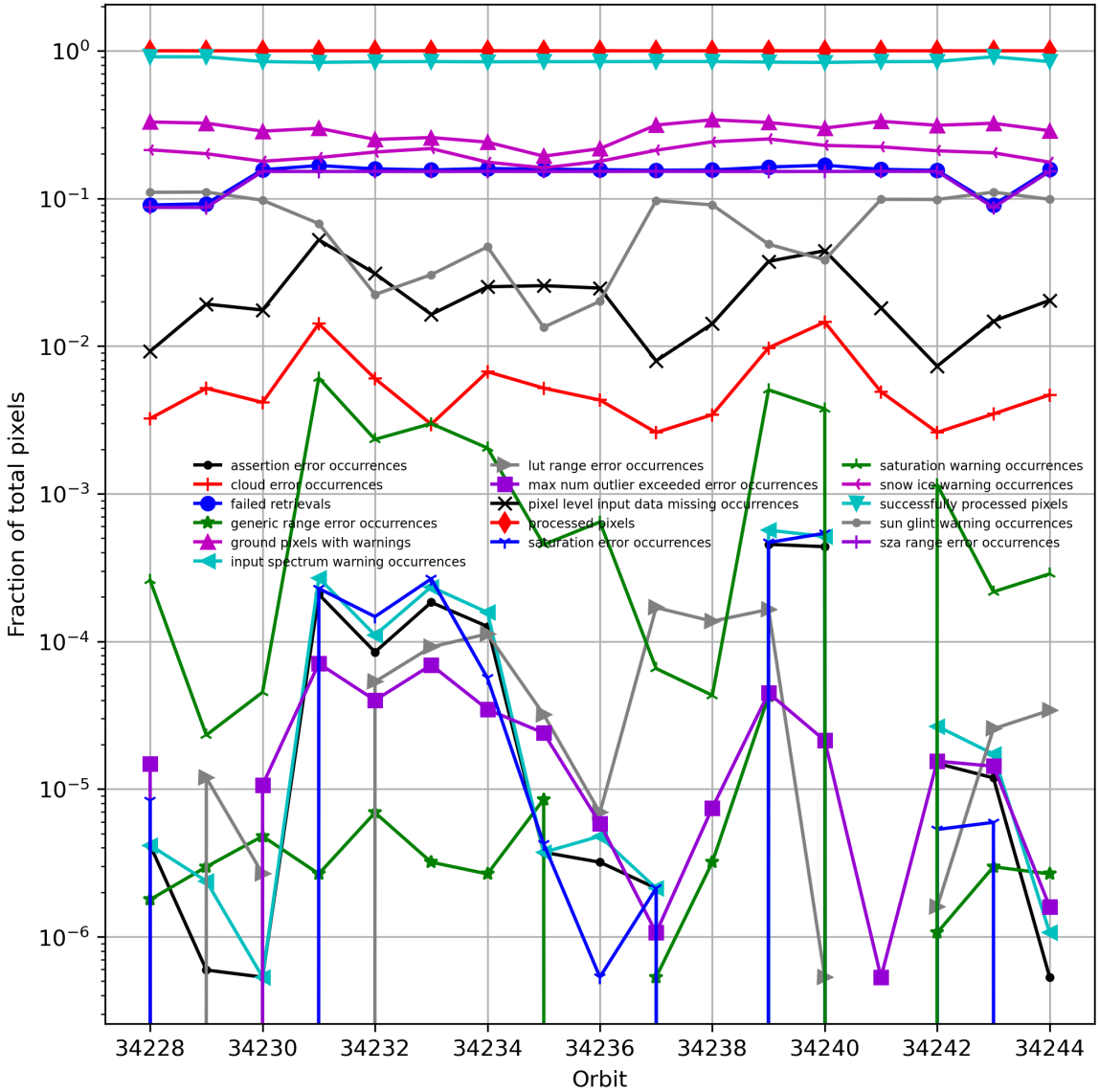

Figure 5: Fraction of pixels with specific warnings and errors during processing

6 World maps

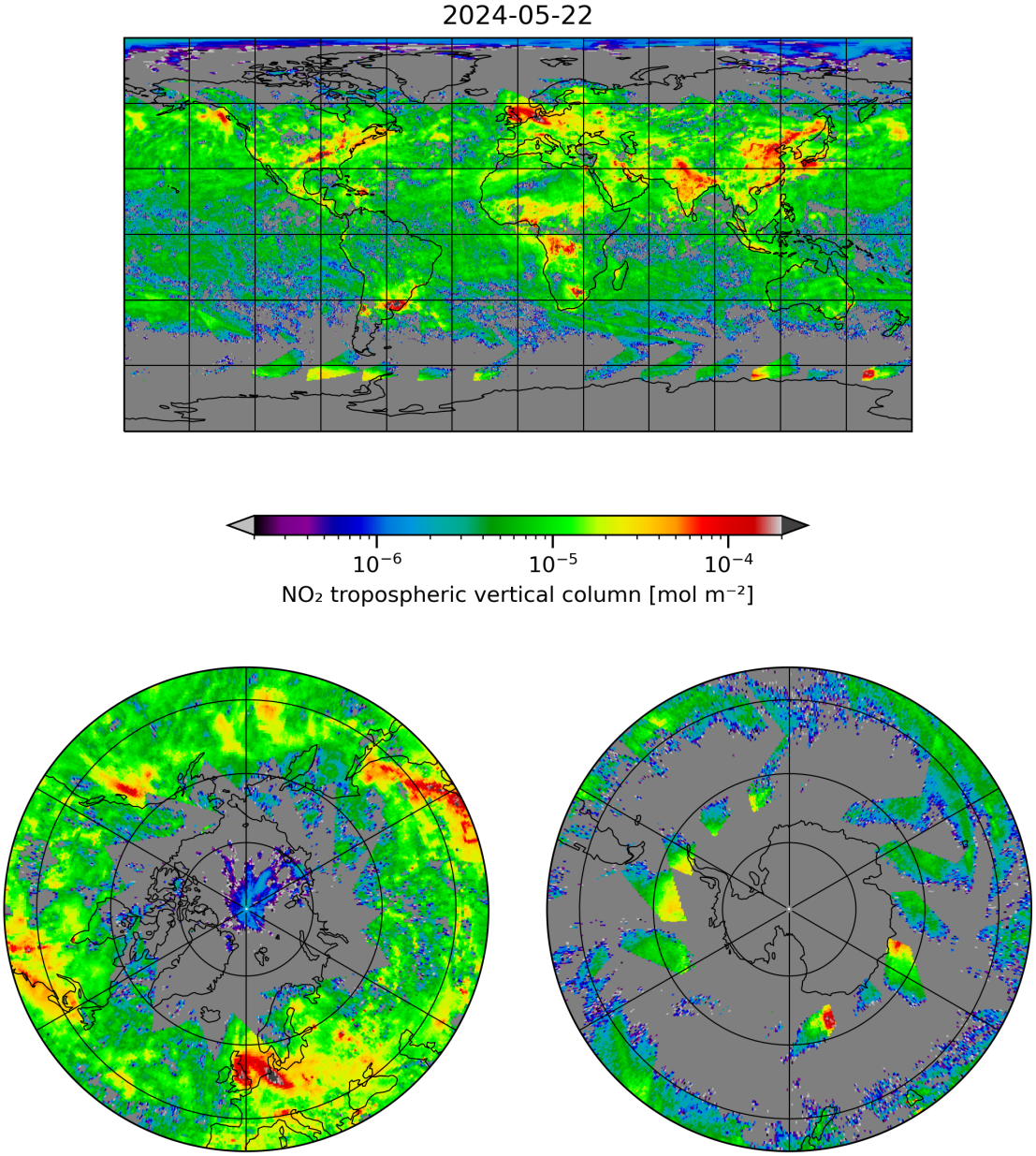

Figure 6: Map of "NO_2 tropospheric vertical column" for 2024-05-21 to 2024-05-23

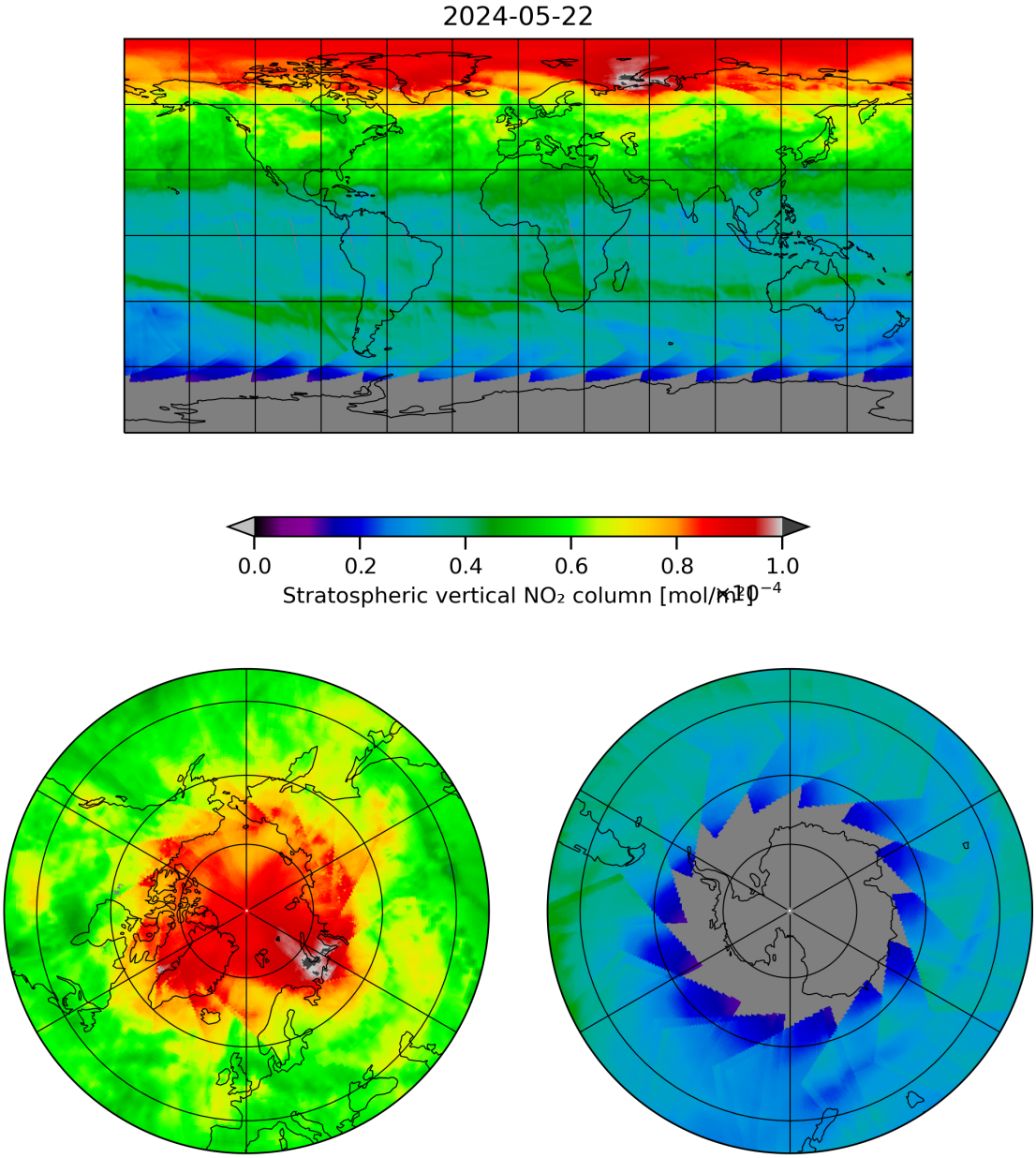

Figure 7: Map of “Stratospheric vertical NO_2 column” for 2024-05-21 to 2024-05-23

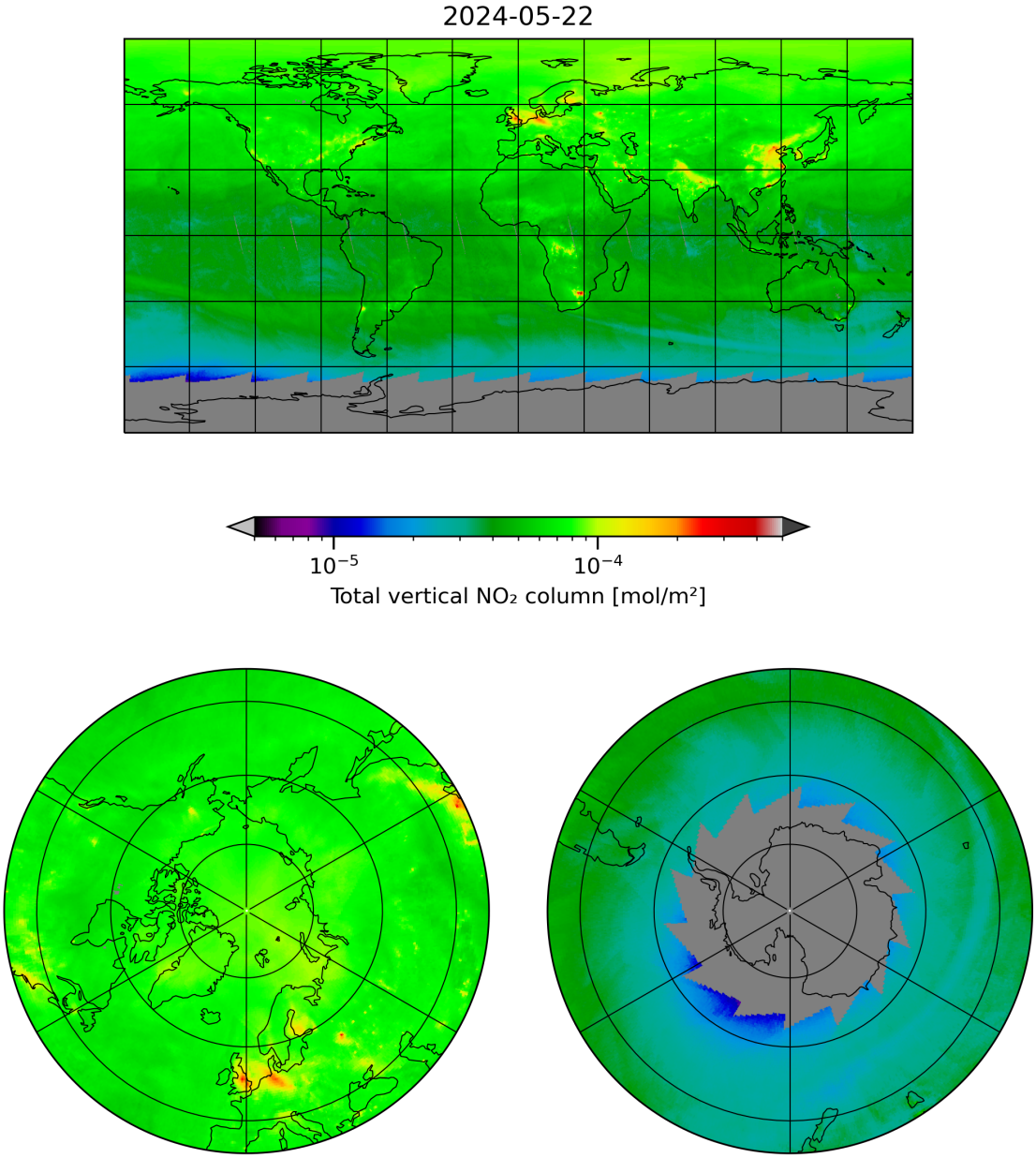

Figure 8: Map of "Total vertical NO_2 column" for 2024-05-21 to 2024-05-23

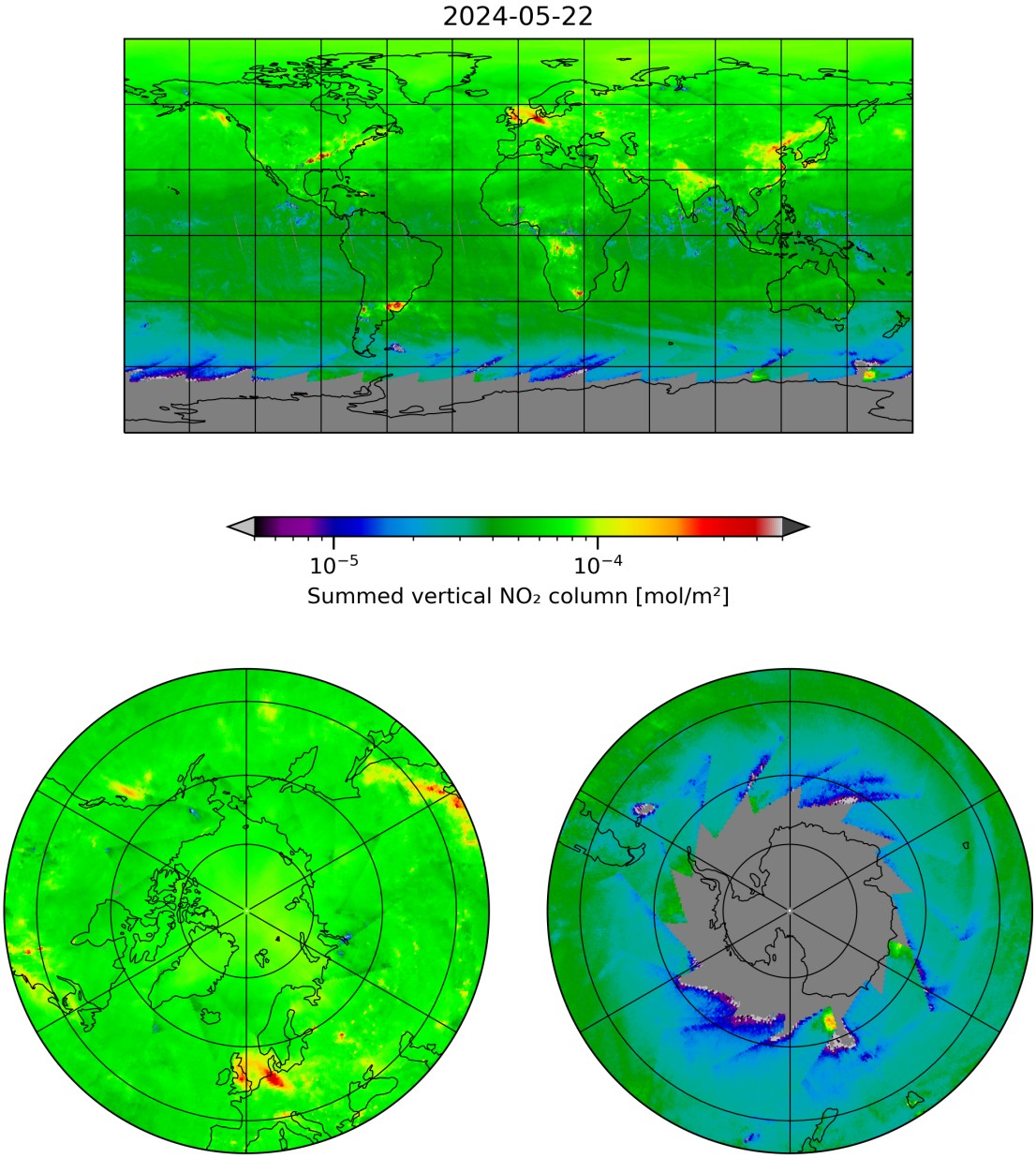

Figure 9: Map of “Summed vertical NO_2 column” for 2024-05-21 to 2024-05-23

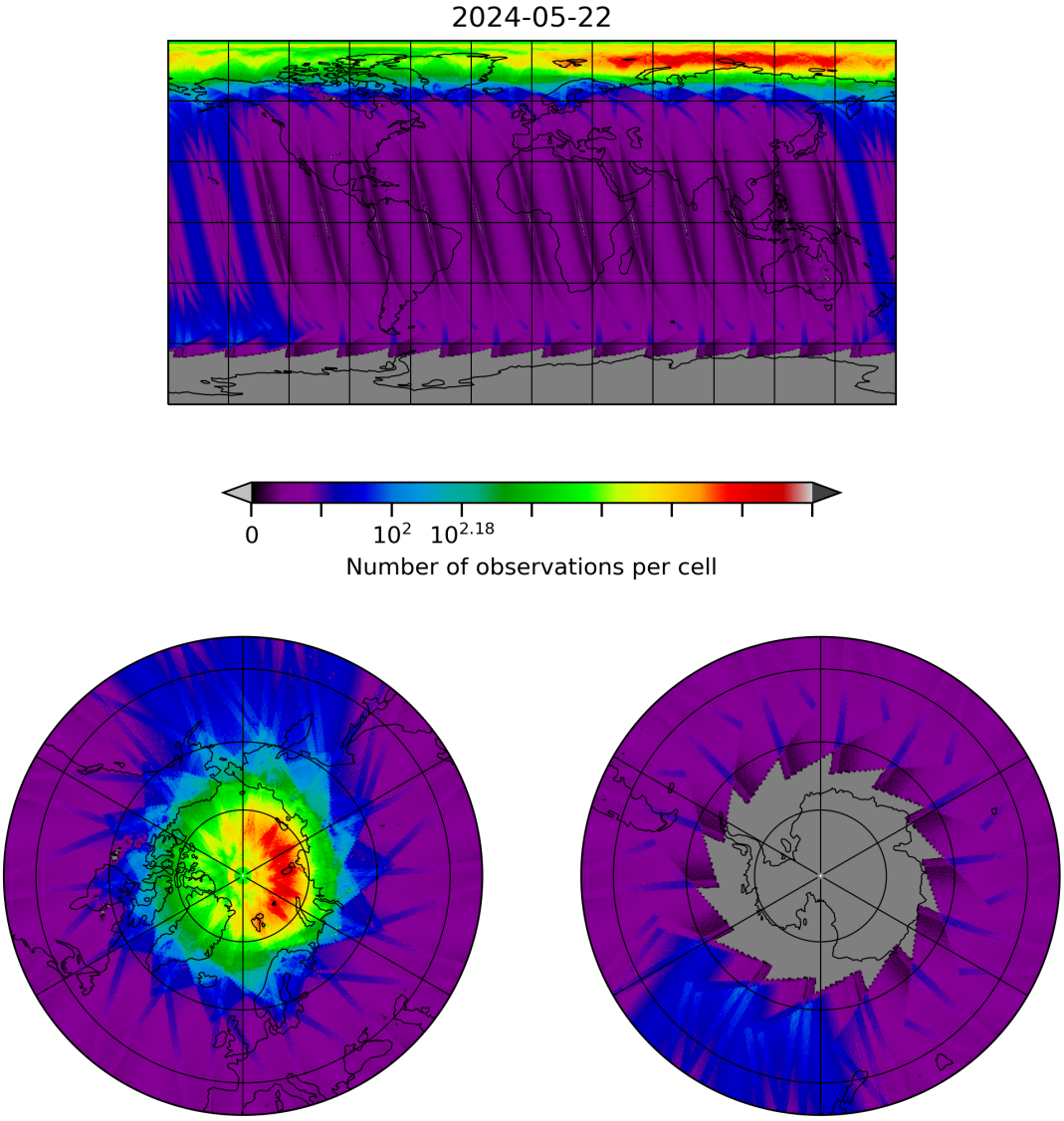

Figure 10: Map of the number of observations for 2024-05-21 to 2024-05-23

7 Zonal average

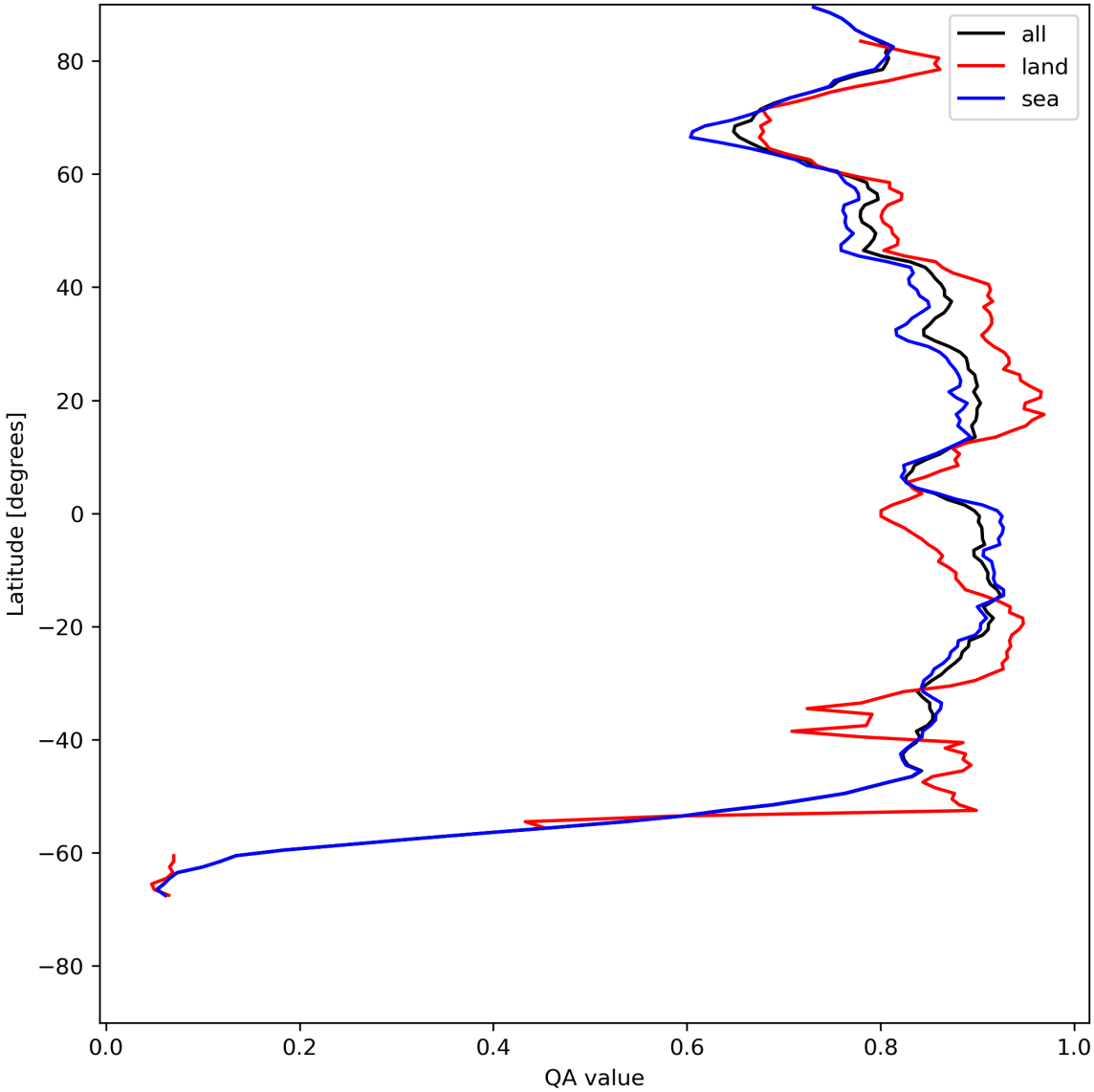

Figure 11: Zonal average of “QA value” for 2024-05-21 to 2024-05-23.

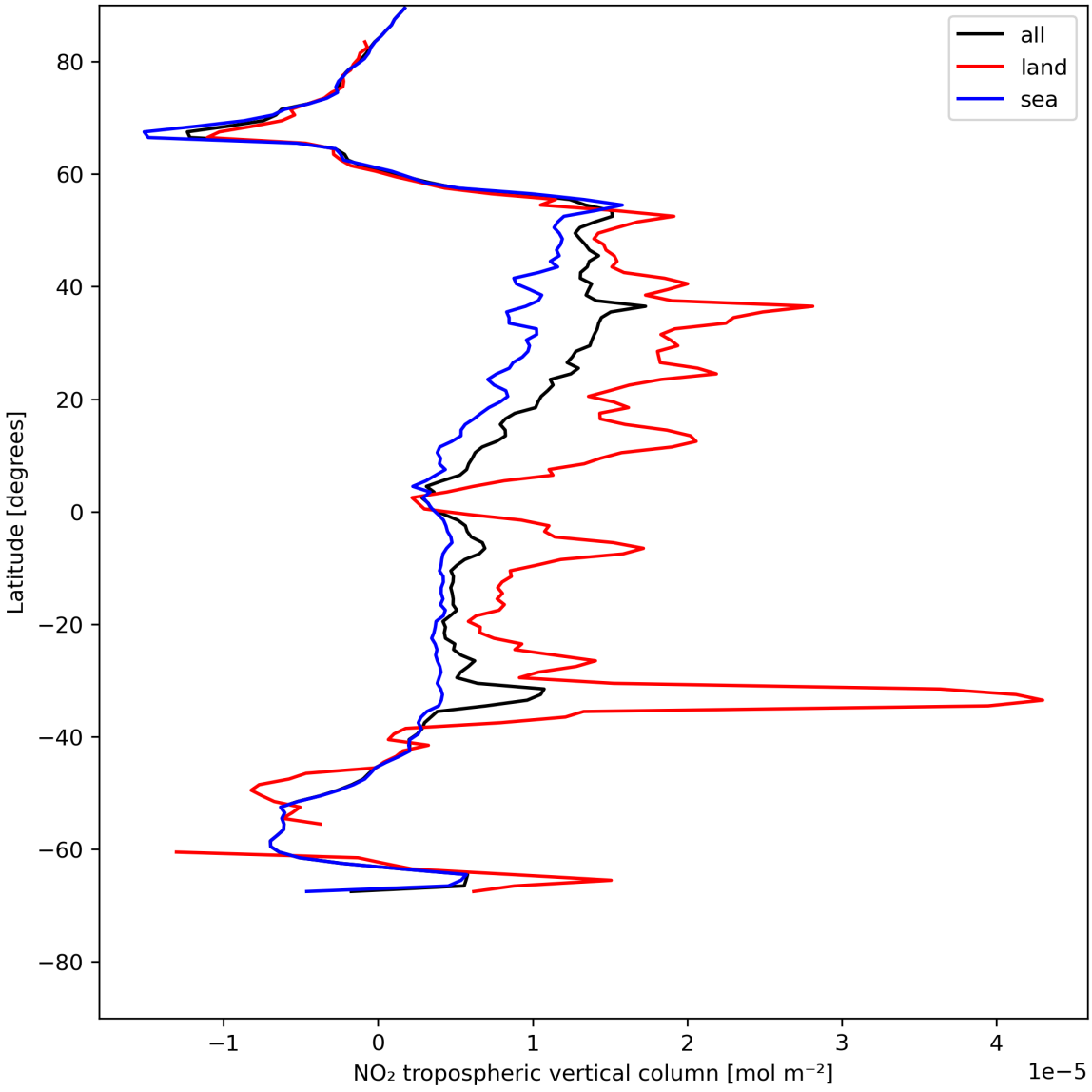

Figure 12: Zonal average of "NO_2 tropospheric vertical column" for 2024-05-21 to 2024-05-23.

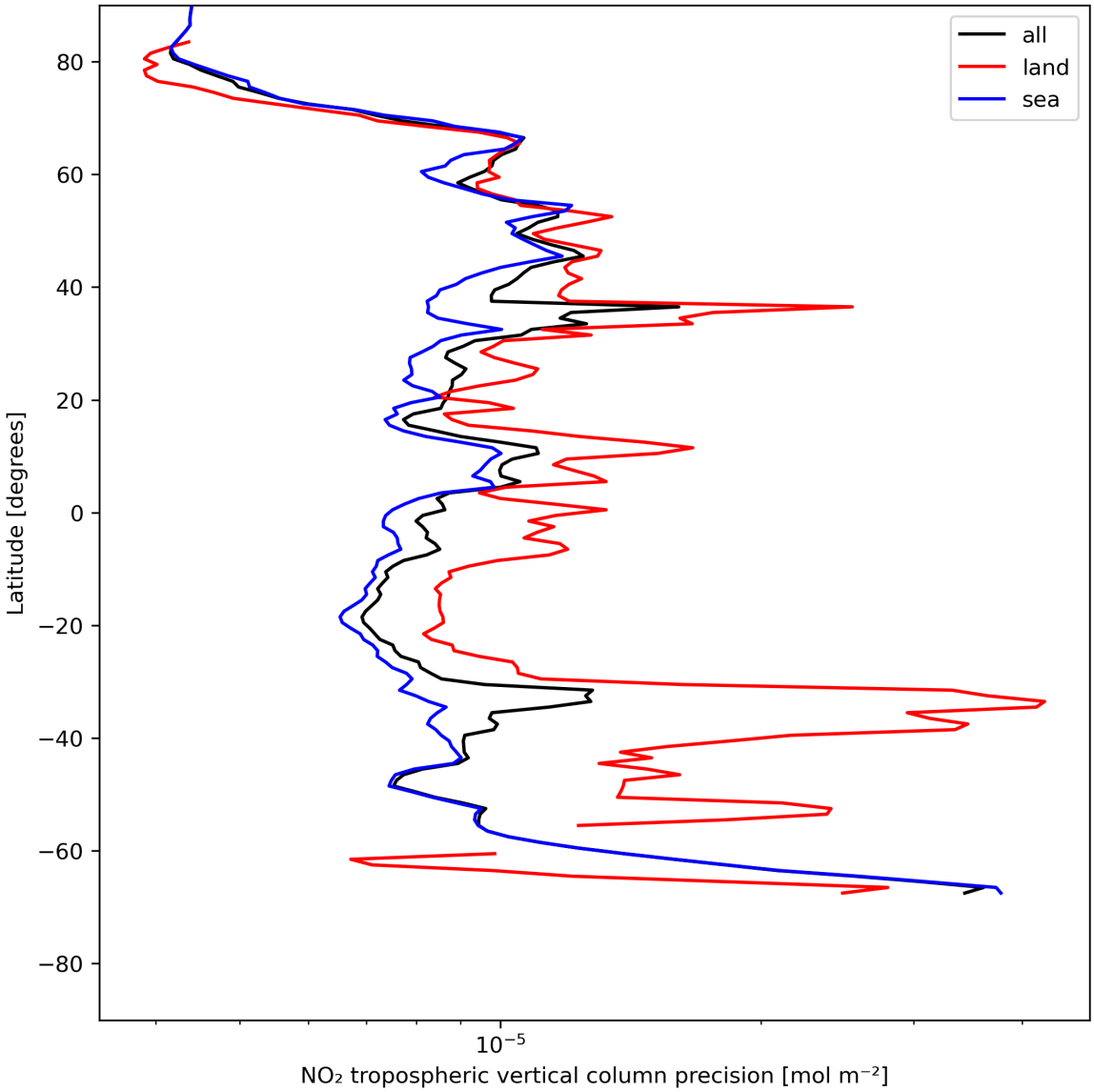

Figure 13: Zonal average of "NO_2 tropospheric vertical column precision" for 2024-05-21 to 2024-05-23.

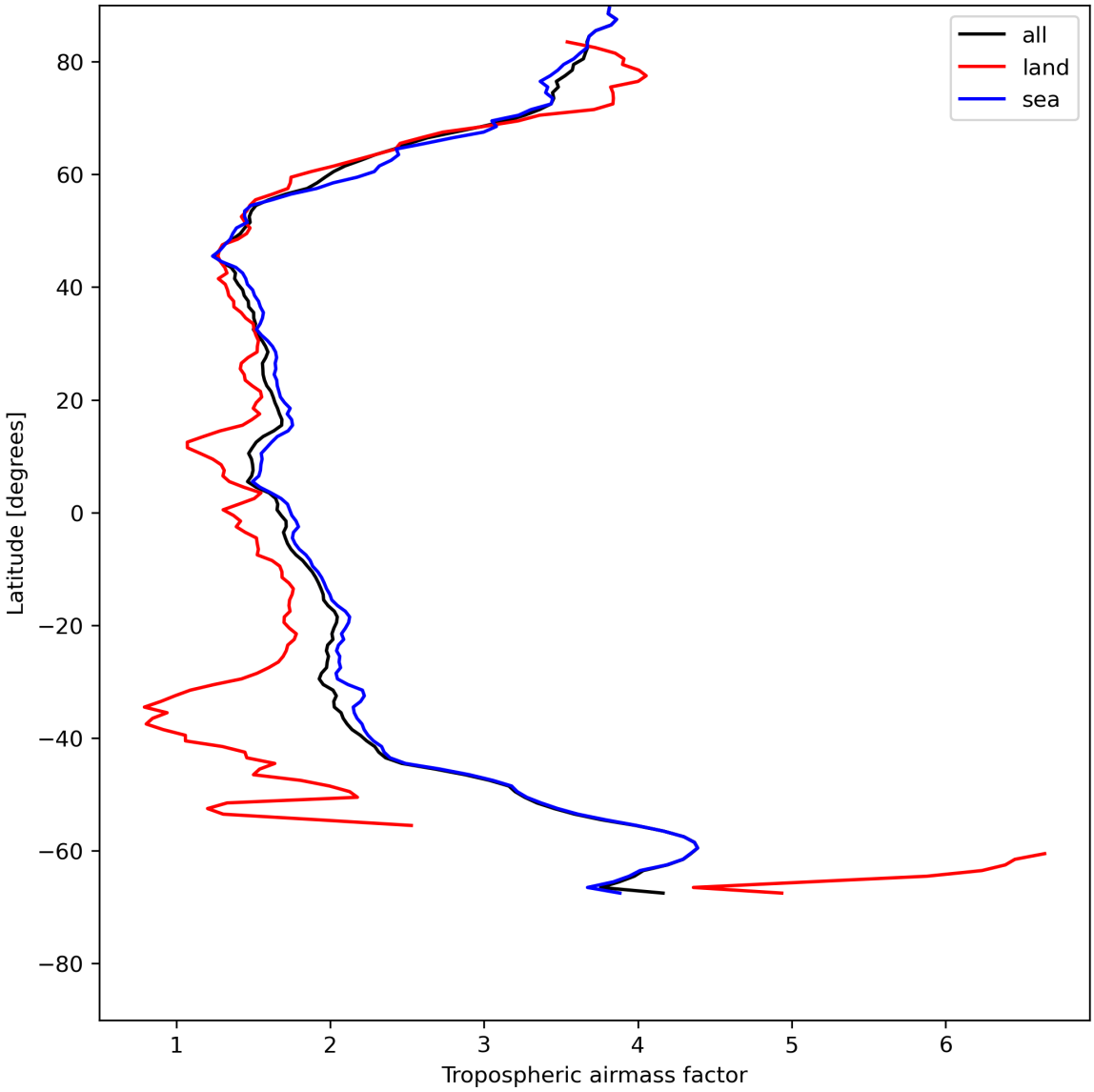

Figure 14: Zonal average of “Tropospheric airmass factor” for 2024-05-21 to 2024-05-23.

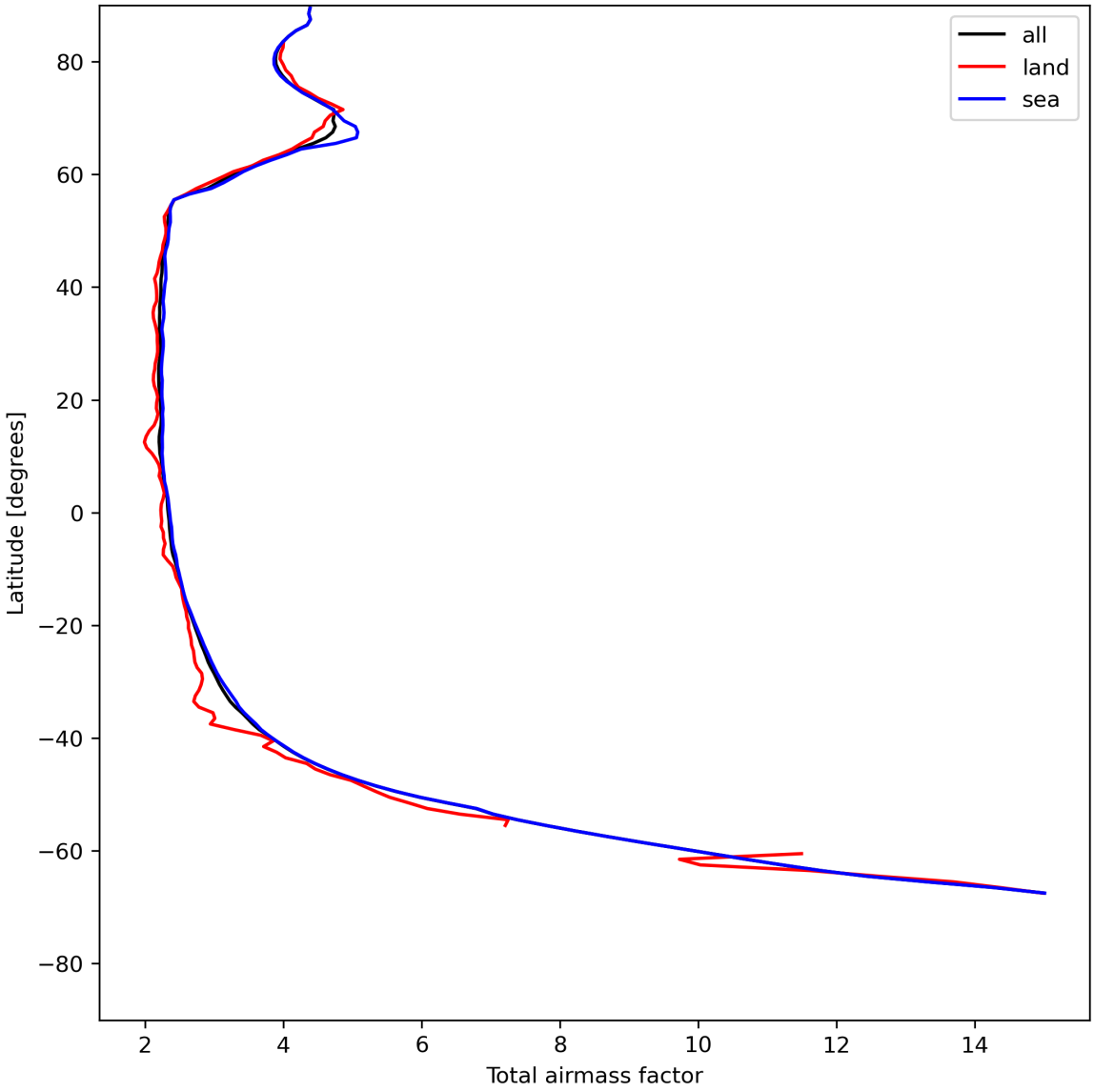

Figure 15: Zonal average of “Total airmass factor” for 2024-05-21 to 2024-05-23.

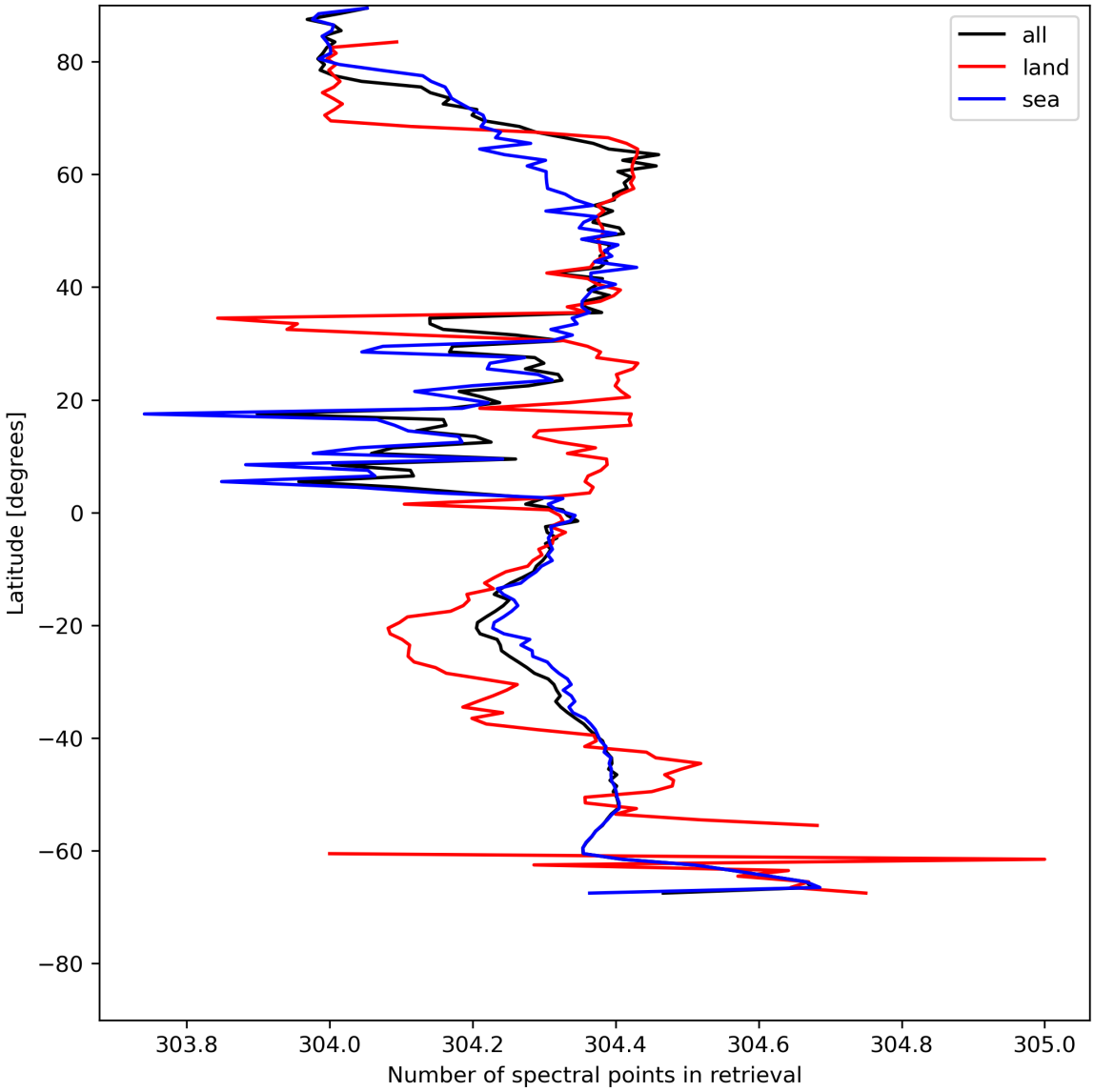

Figure 16: Zonal average of “Number of spectral points in retrieval” for 2024-05-21 to 2024-05-23.

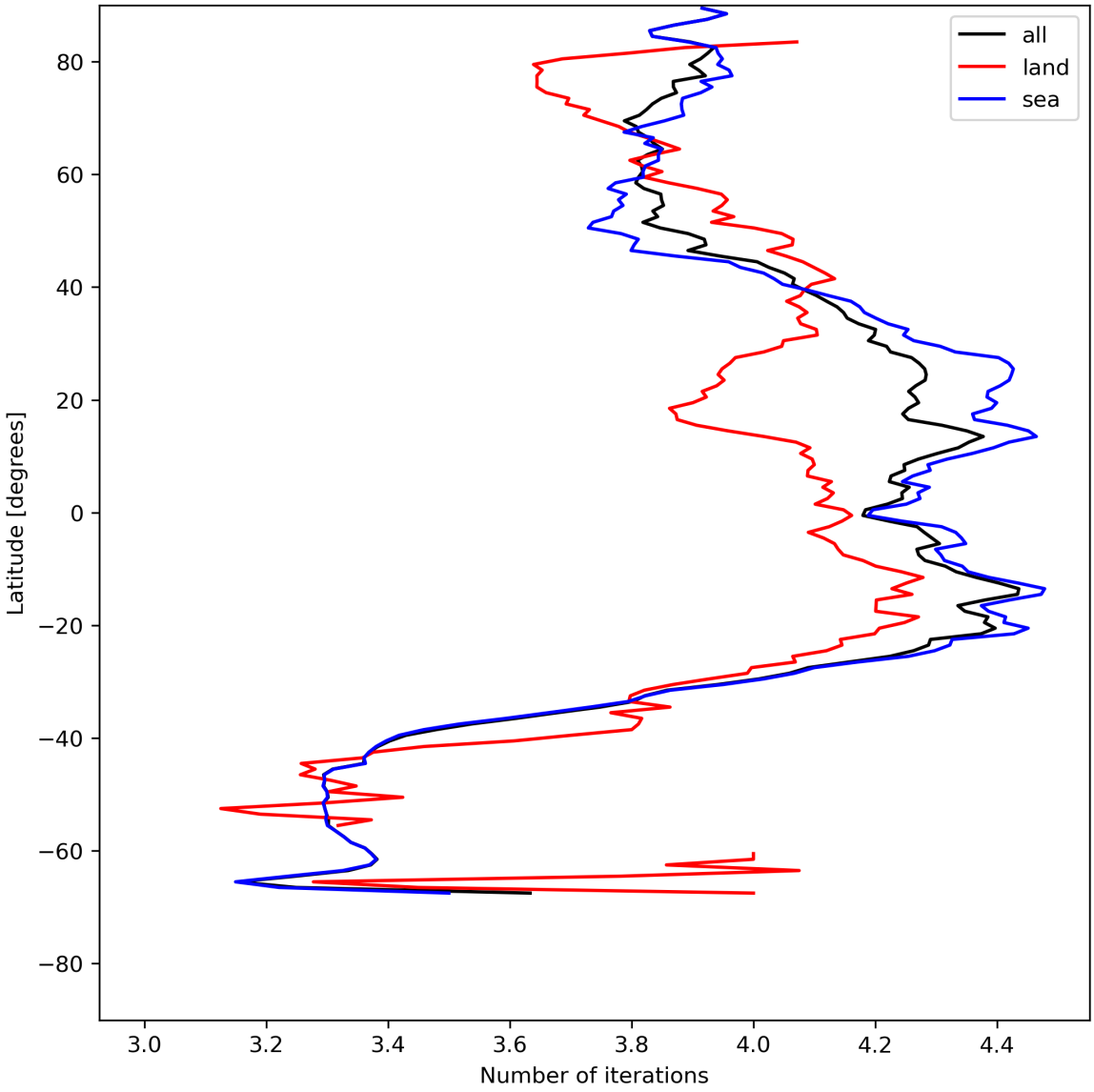

Figure 17: Zonal average of “Number of iterations” for 2024-05-21 to 2024-05-23.

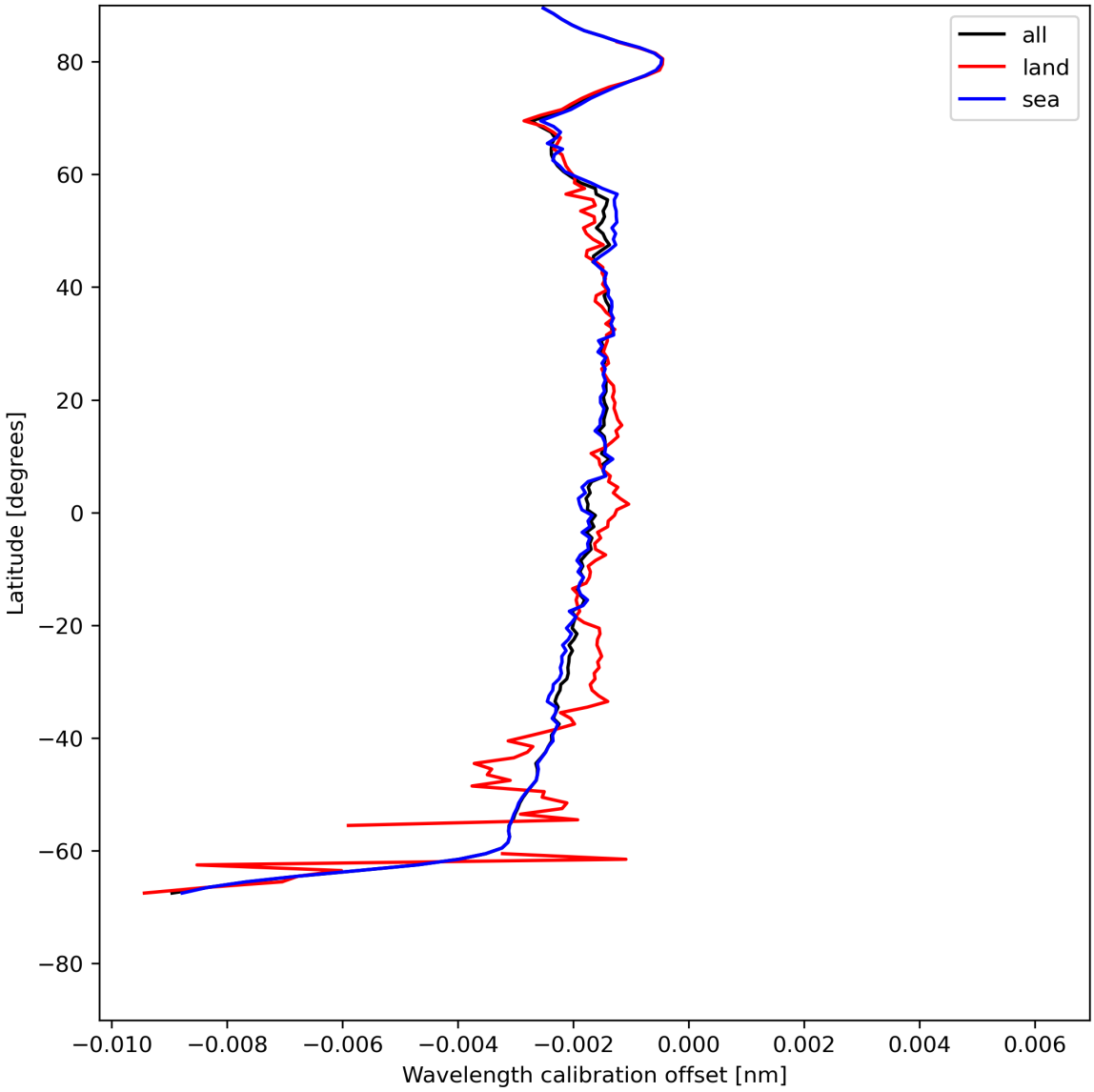

Figure 18: Zonal average of “Wavelength calibration offset” for 2024-05-21 to 2024-05-23.

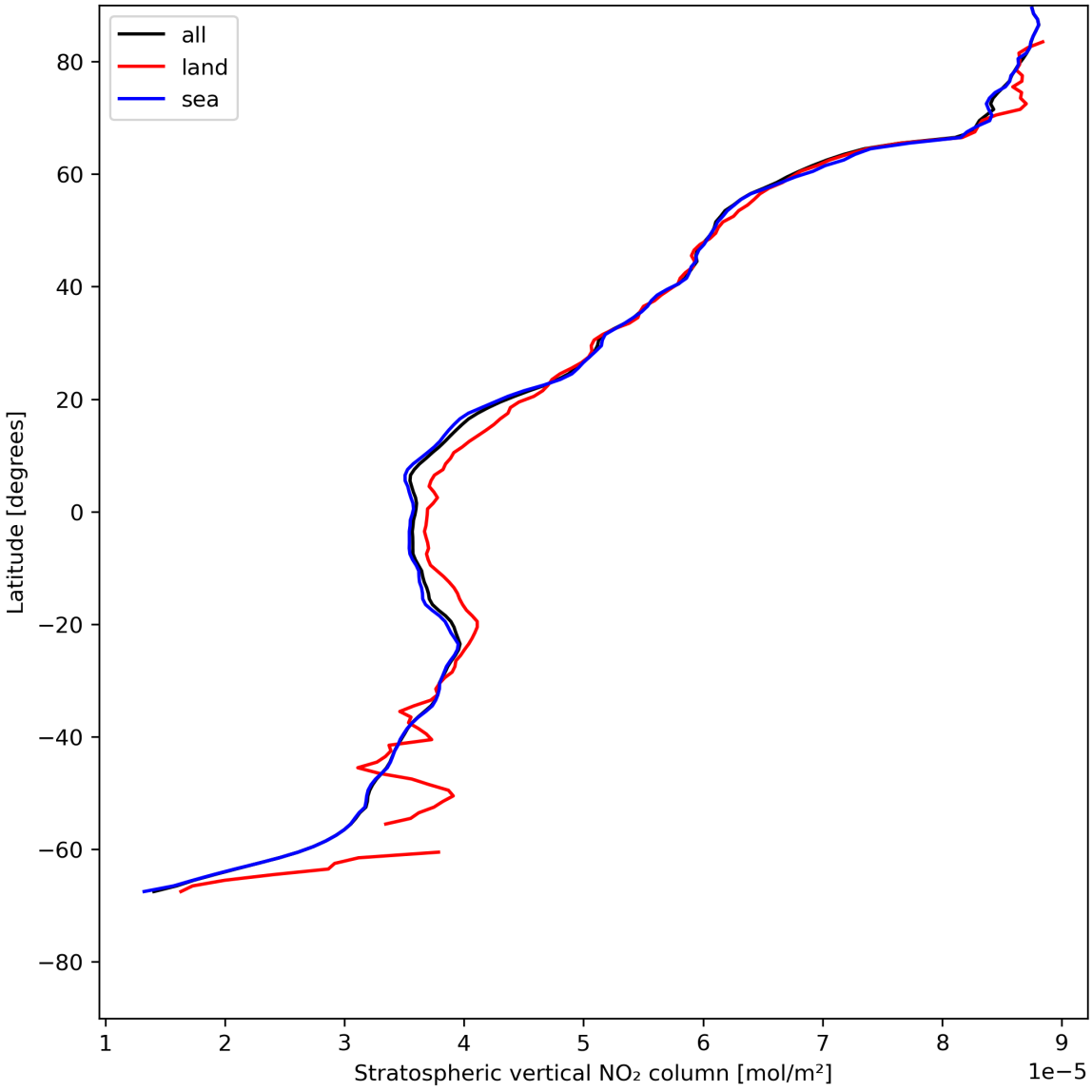

Figure 19: Zonal average of “Stratospheric vertical NO_2 column” for 2024-05-21 to 2024-05-23.

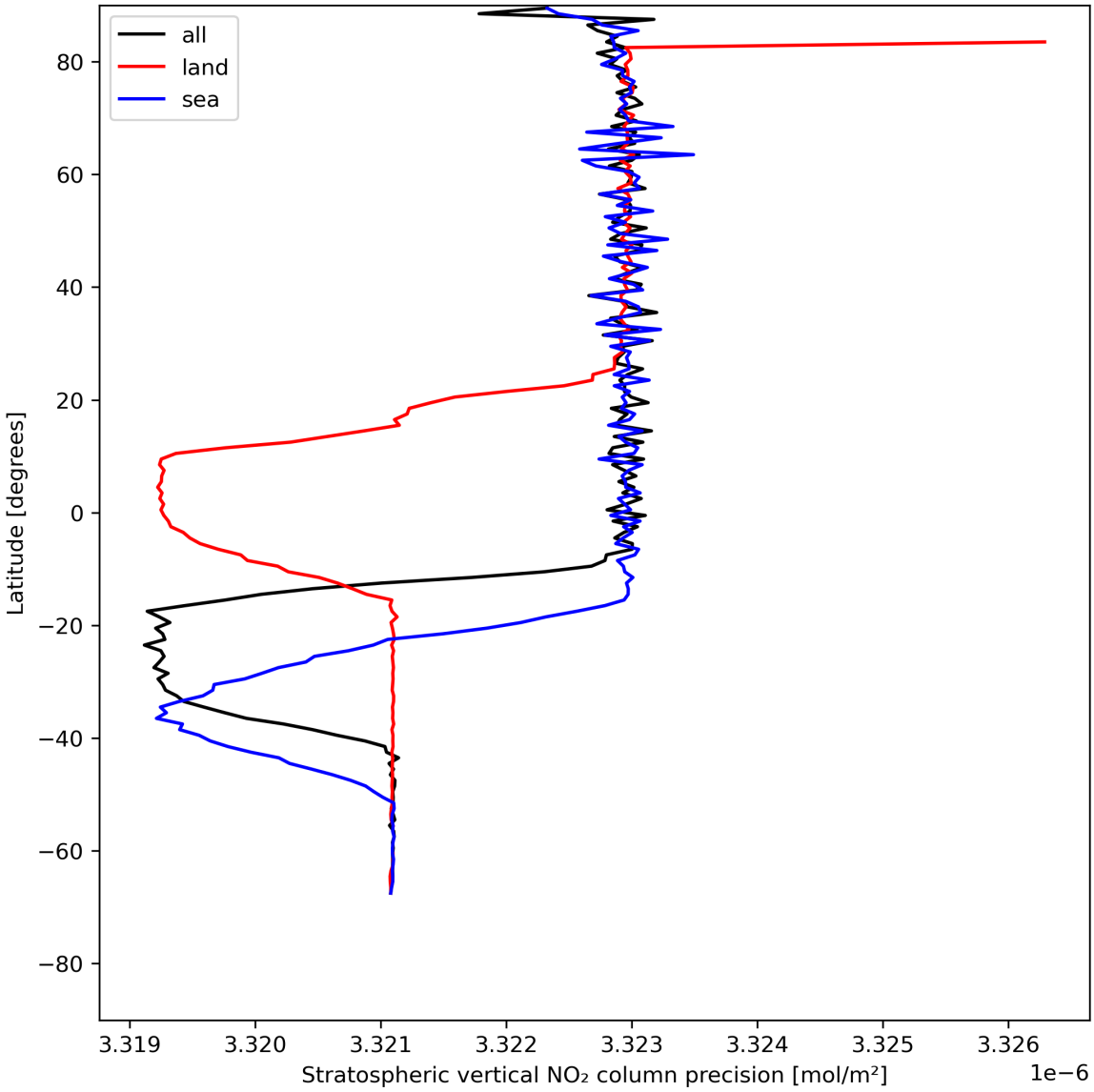

Figure 20: Zonal average of "Stratospheric vertical NO_2 column precision" for 2024-05-21 to 2024-05-23.

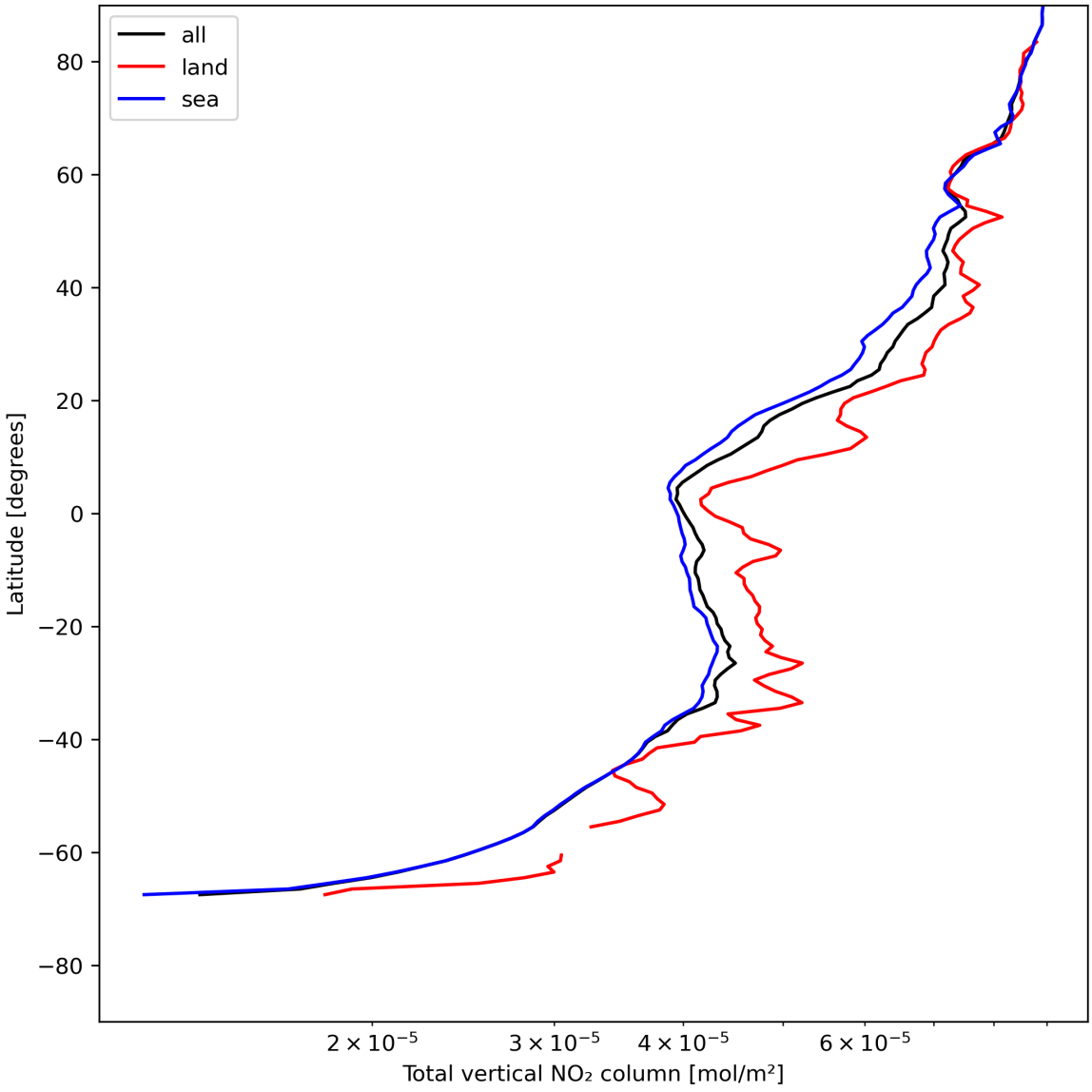

Figure 21: Zonal average of "Total vertical NO_2 column" for 2024-05-21 to 2024-05-23.

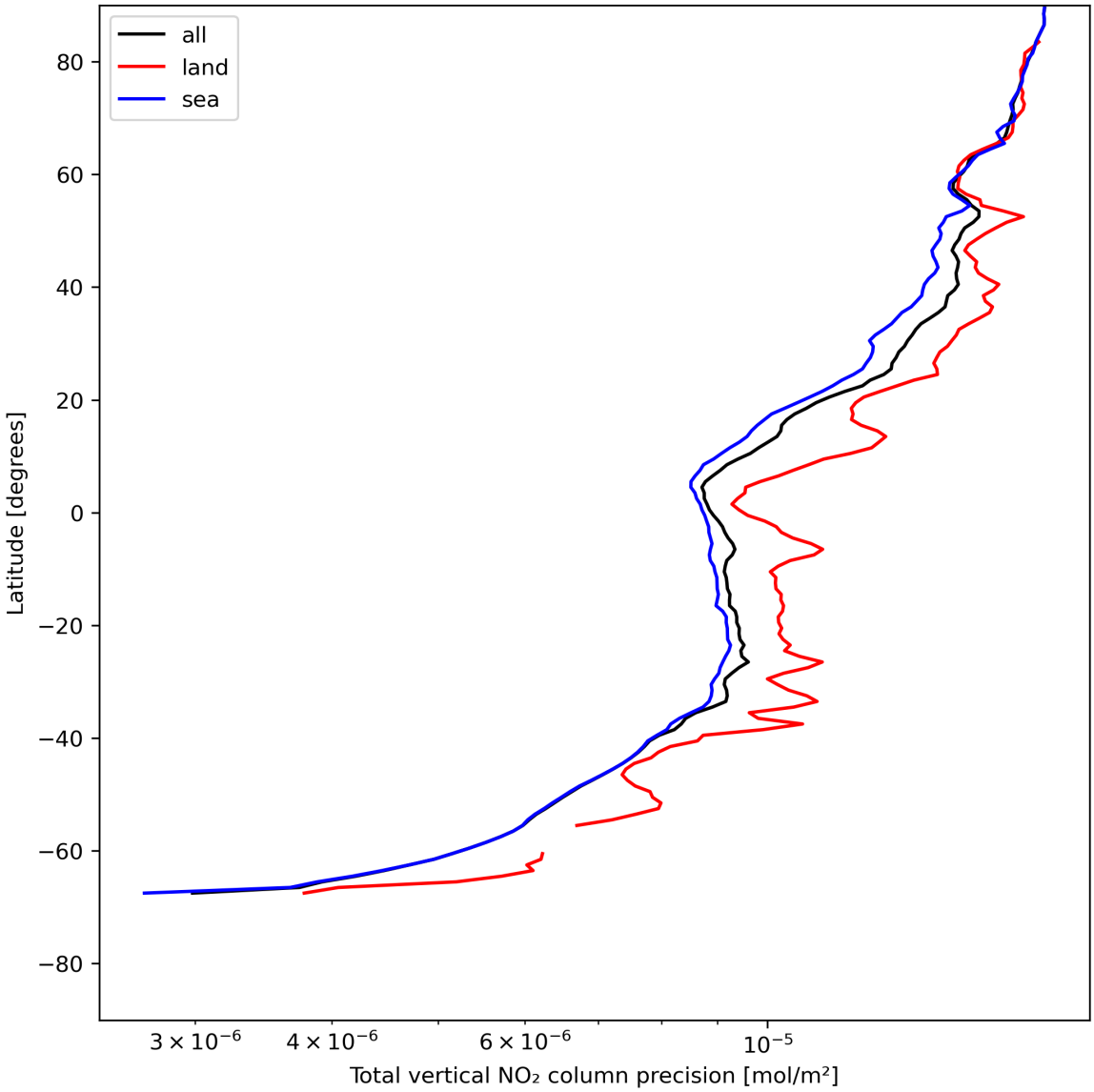

Figure 22: Zonal average of "Total vertical NO_2 column precision" for 2024-05-21 to 2024-05-23.

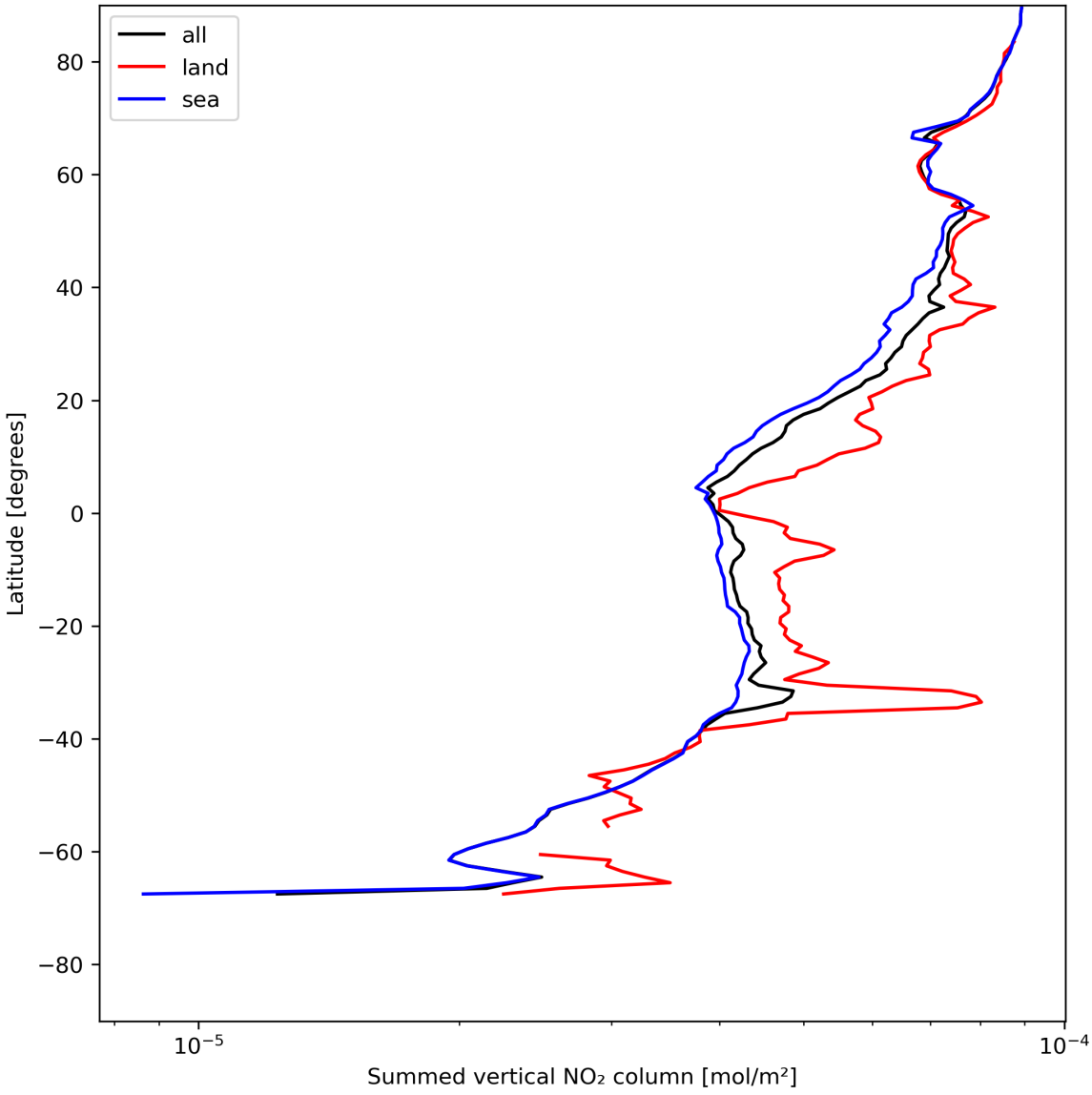

Figure 23: Zonal average of "Summed vertical NO_2 column" for 2024-05-21 to 2024-05-23.

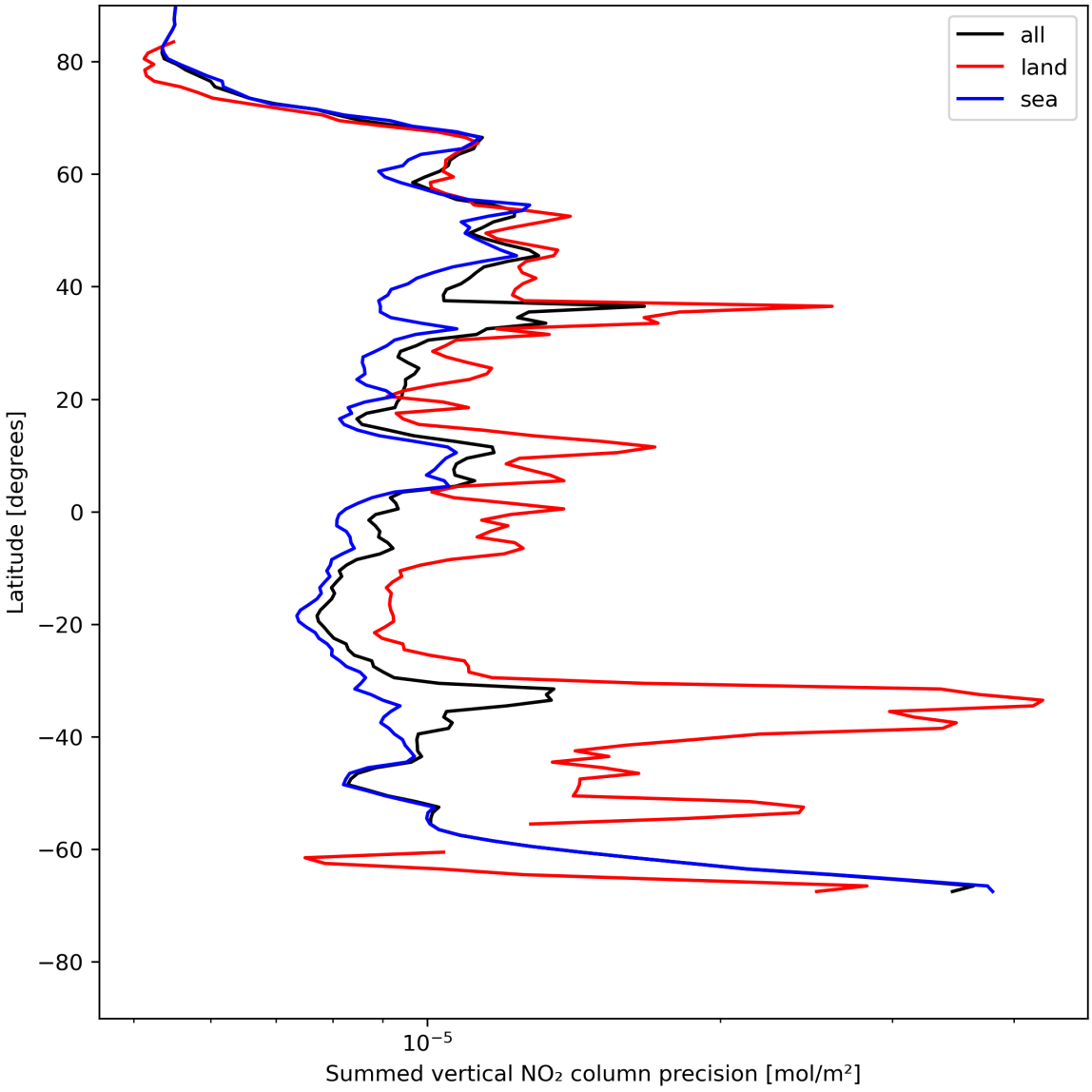

Figure 24: Zonal average of "Summed vertical NO_2 column precision" for 2024-05-21 to 2024-05-23.

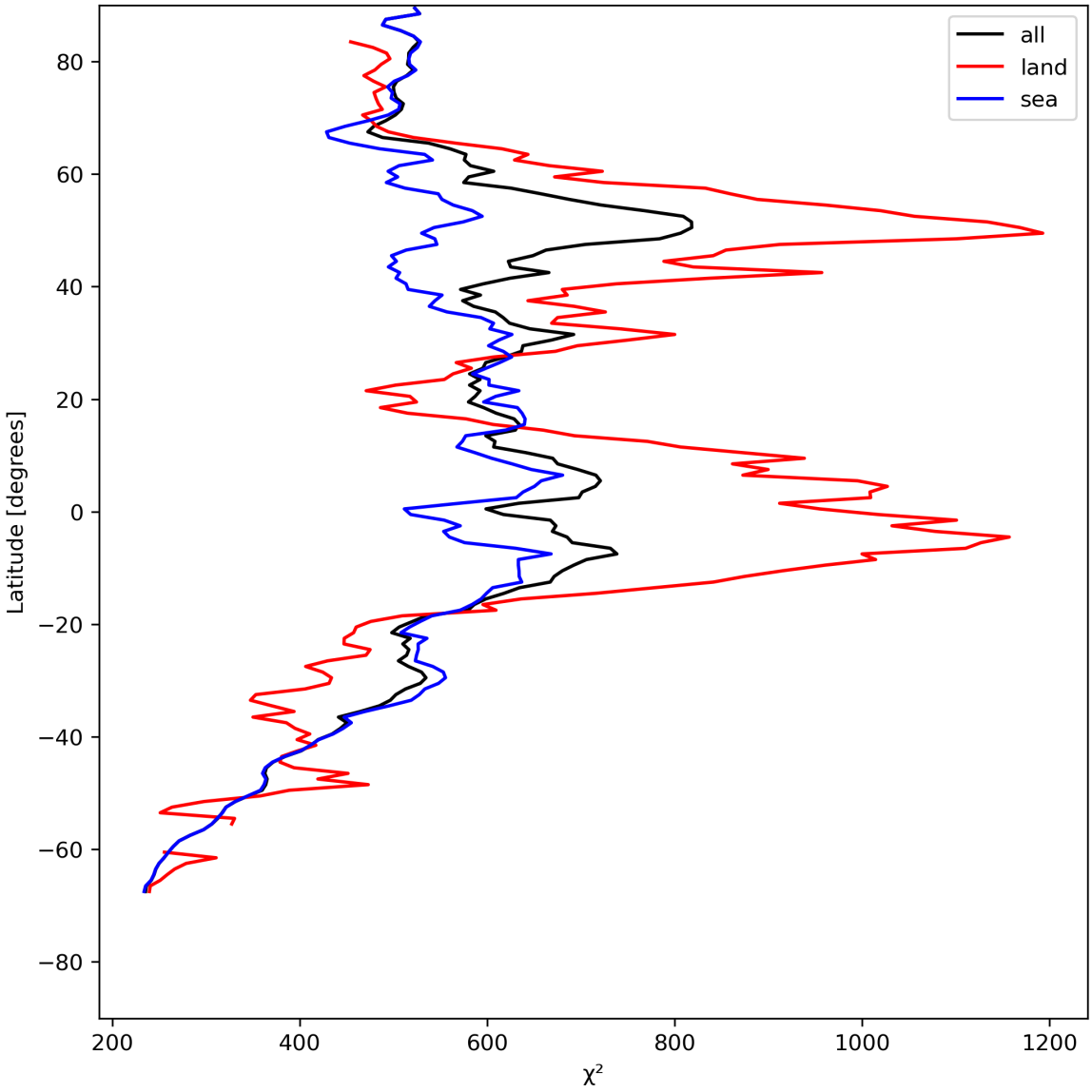

Figure 25: Zonal average of "χ^2" for 2024-05-21 to 2024-05-23.

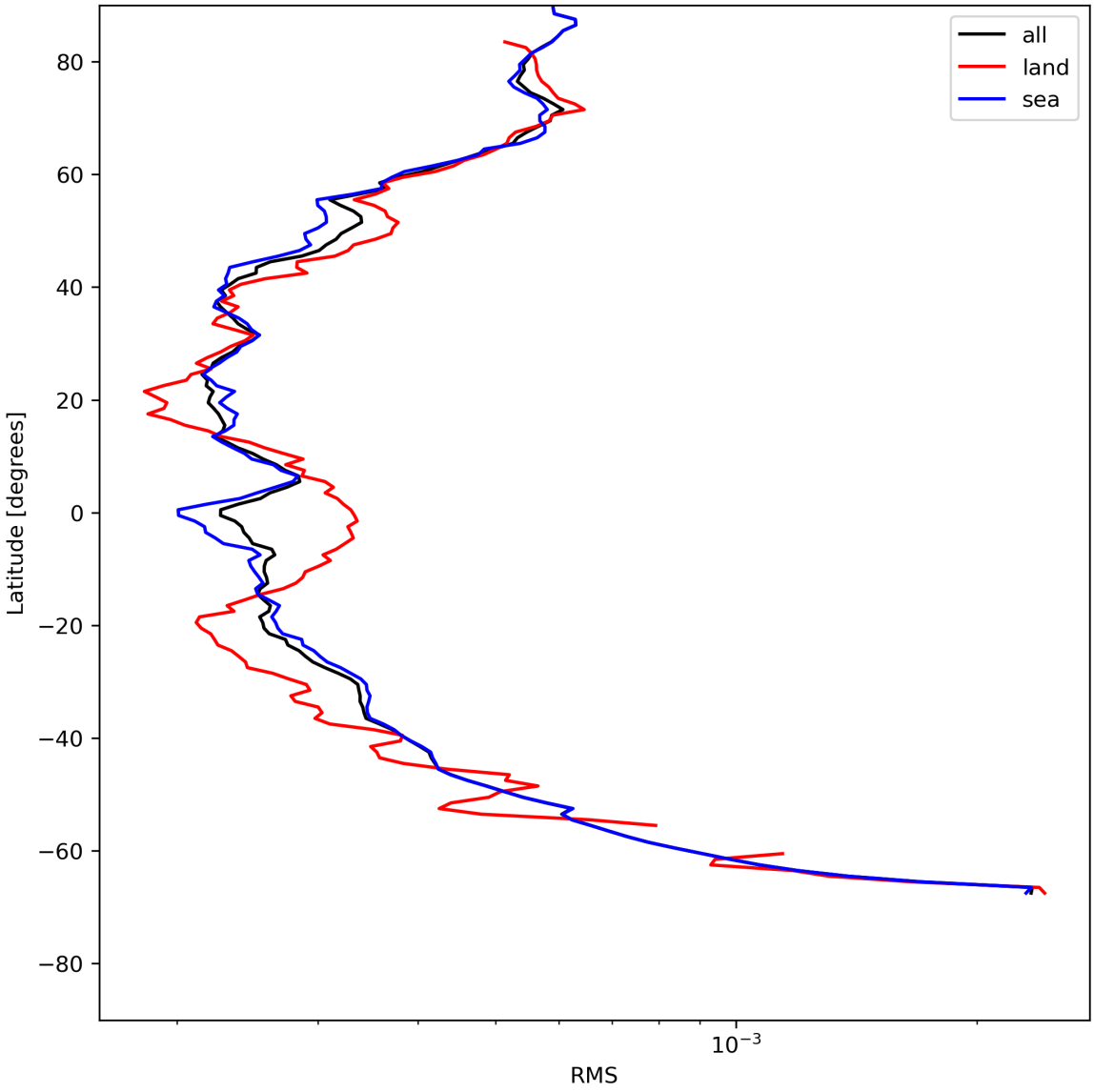

Figure 26: Zonal average of “RMS” for 2024-05-21 to 2024-05-23.

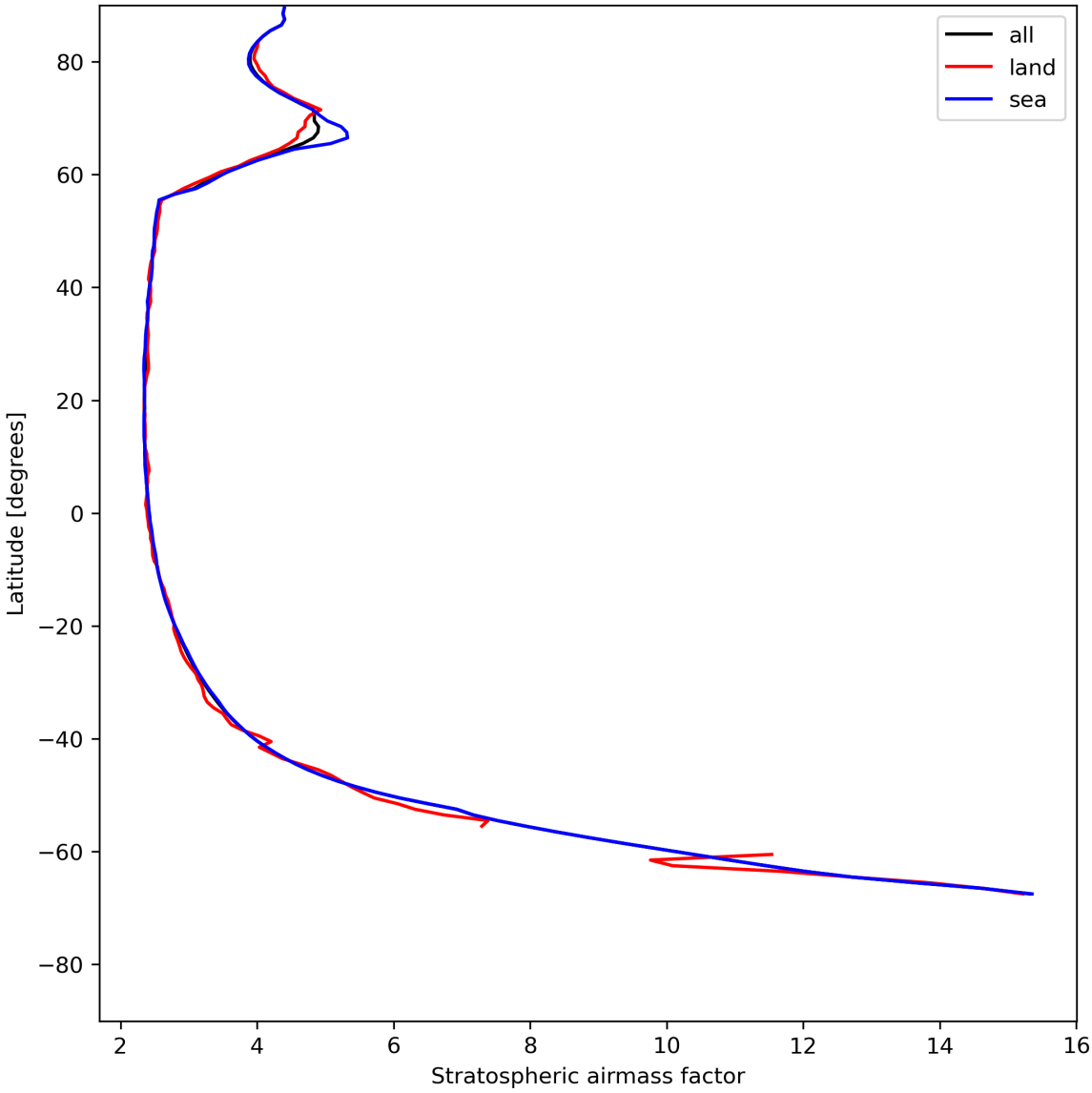

Figure 27: Zonal average of “Stratospheric airmass factor” for 2024-05-21 to 2024-05-23.

8 Histograms

The definitions of the parameters given in this section can be found in section 2.

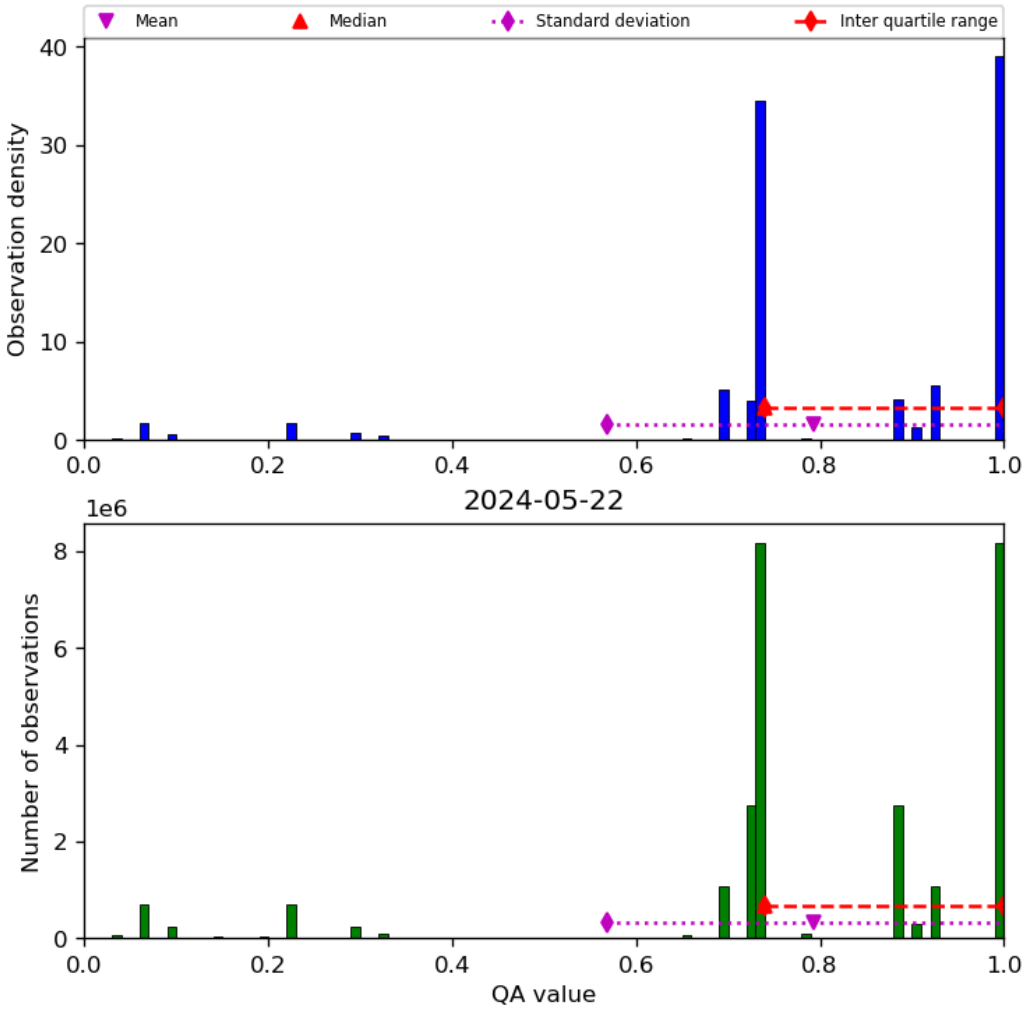

Figure 28: Histogram of “QA value” for 2024-05-21 to 2024-05-23

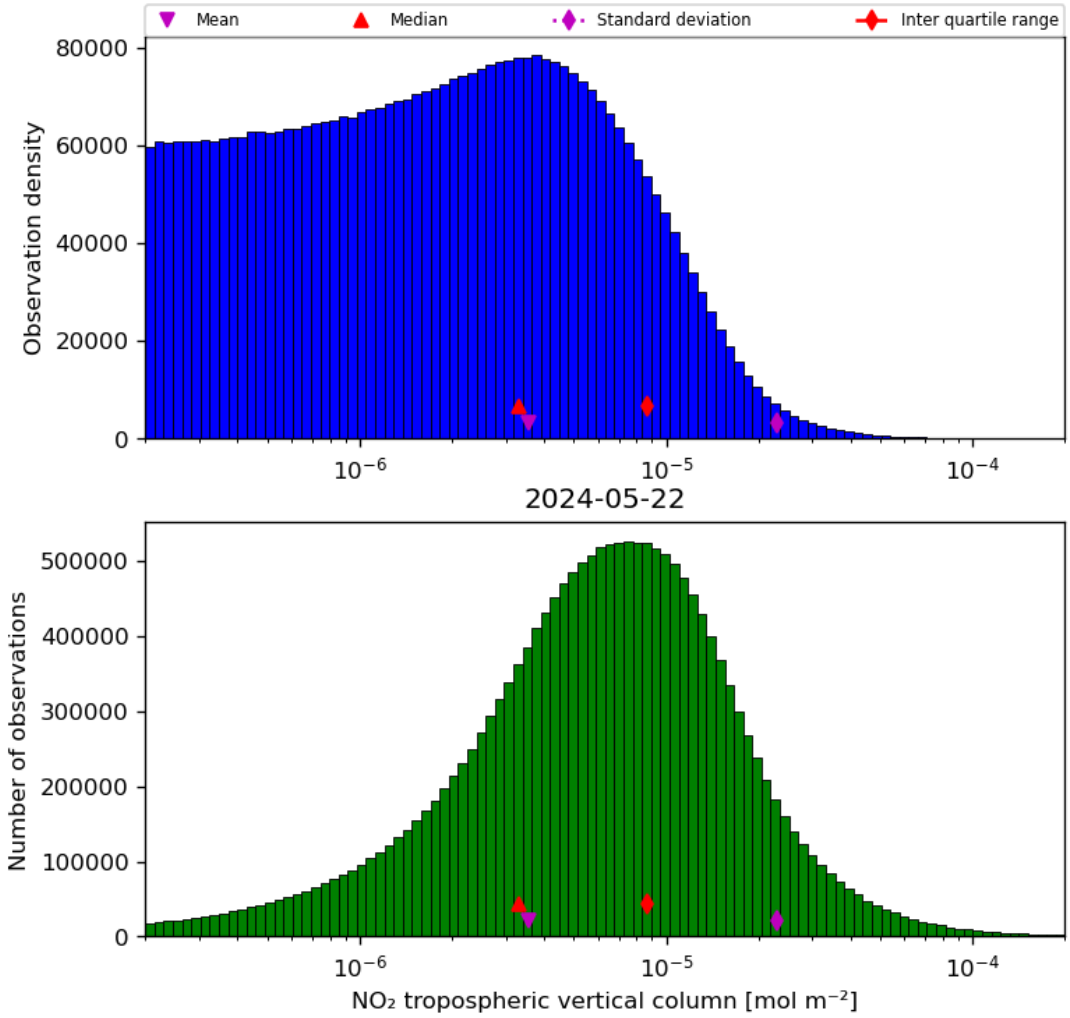

Figure 29: Histogram of "NO_2 tropospheric vertical column" for 2024-05-21 to 2024-05-23

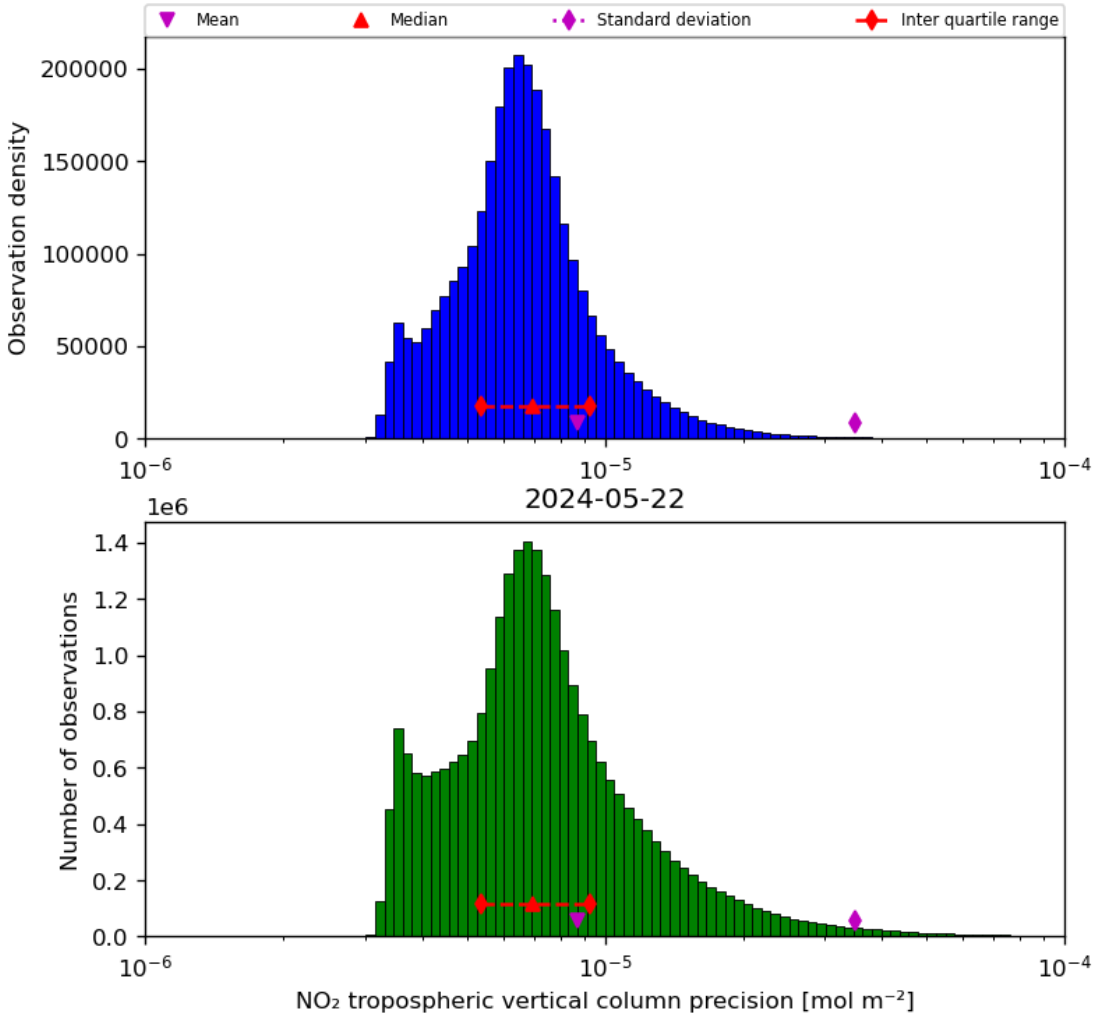

Figure 30: Histogram of "NO_2 tropospheric vertical column precision" for 2024-05-21 to 2024-05-23

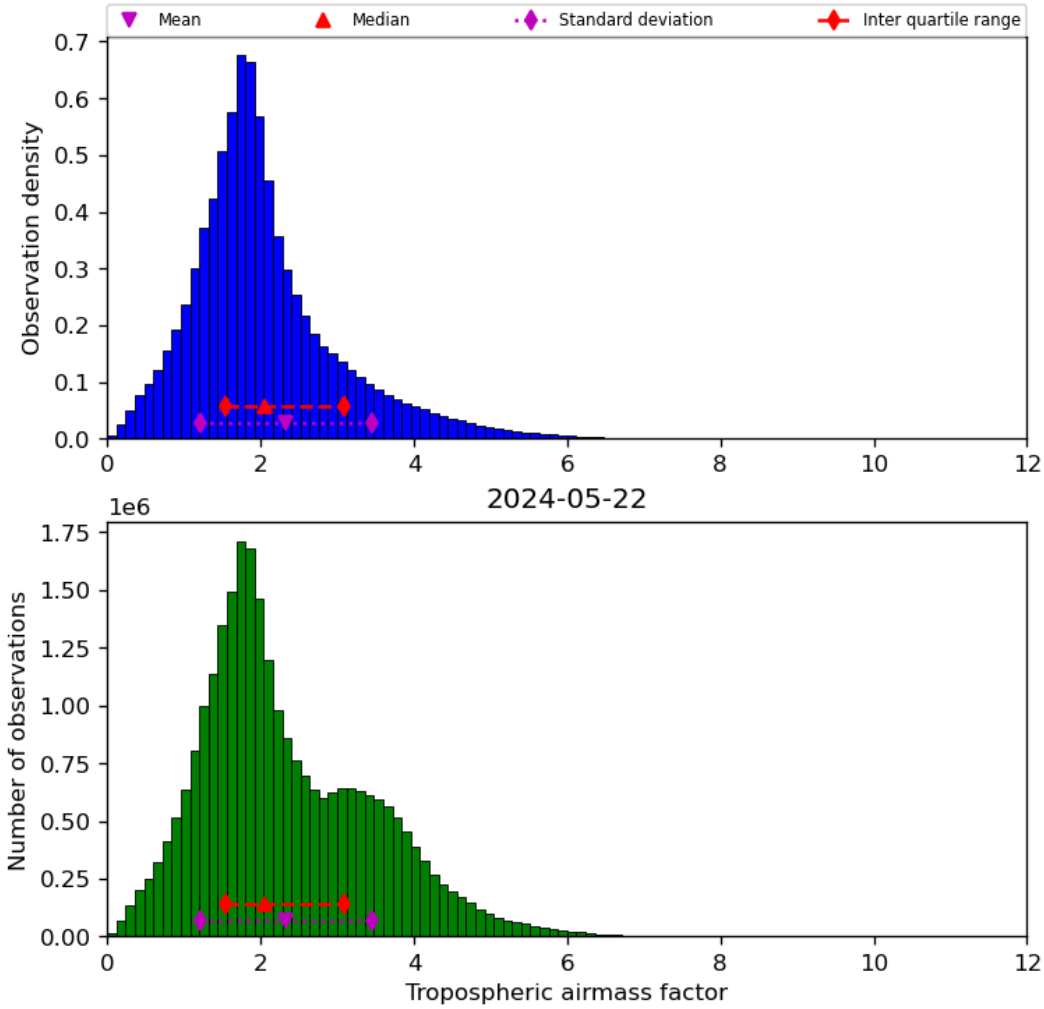

Figure 31: Histogram of “Tropospheric airmass factor” for 2024-05-21 to 2024-05-23

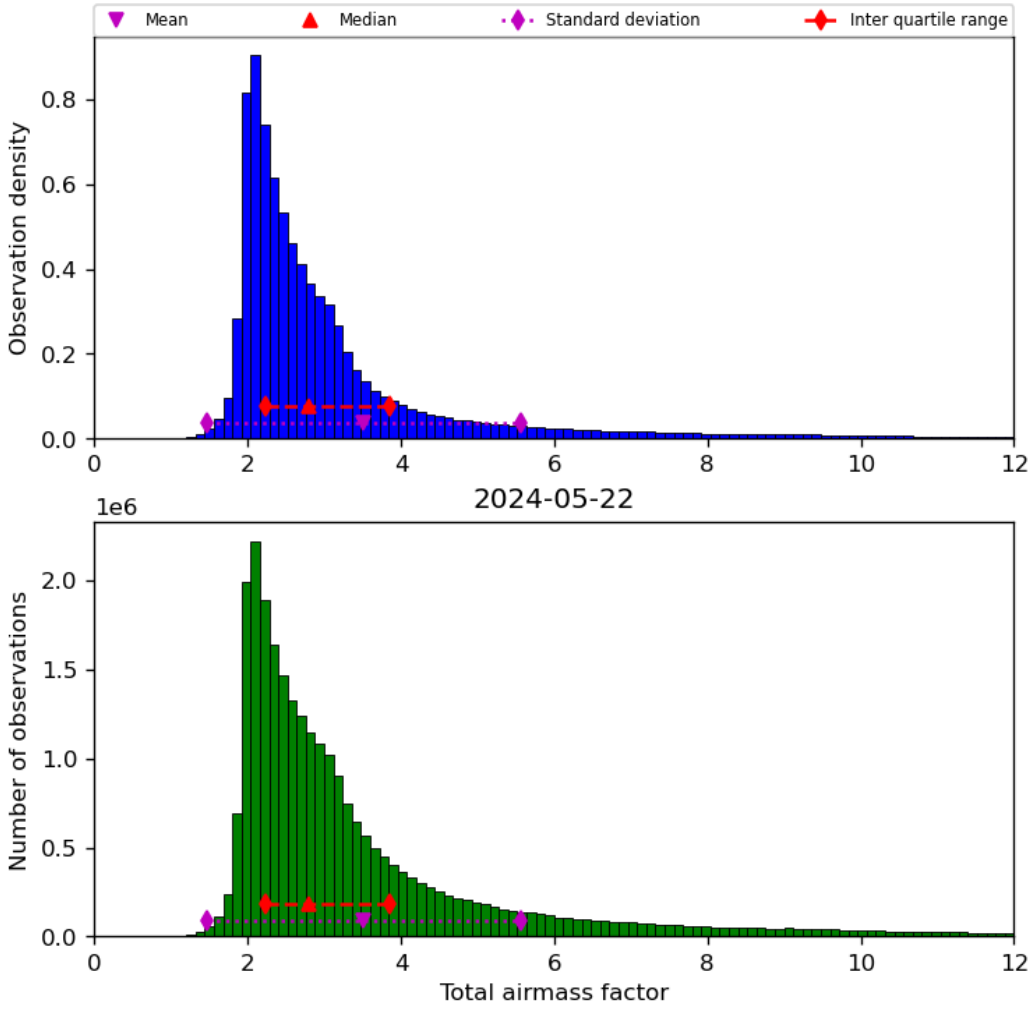

Figure 32: Histogram of “Total airmass factor” for 2024-05-21 to 2024-05-23

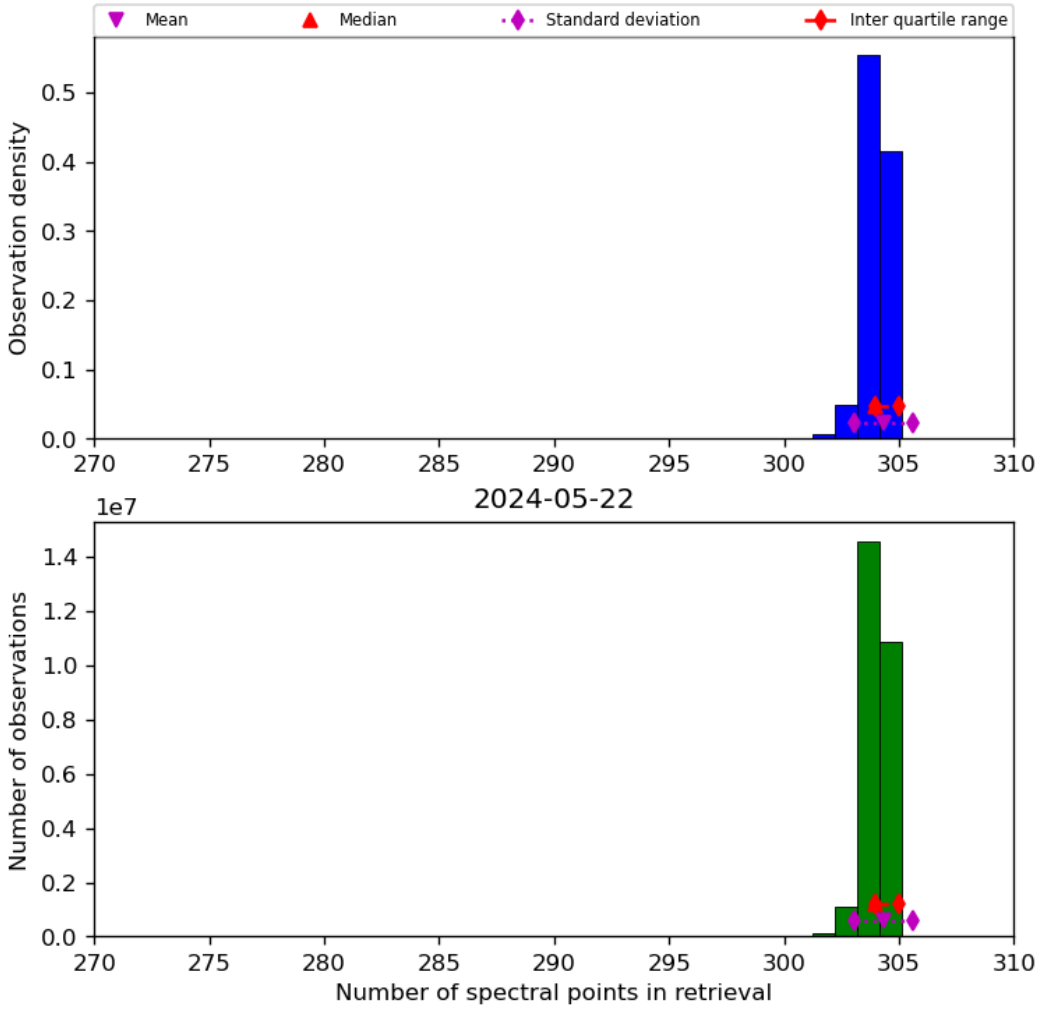

Figure 33: Histogram of “Number of spectral points in retrieval” for 2024-05-21 to 2024-05-23

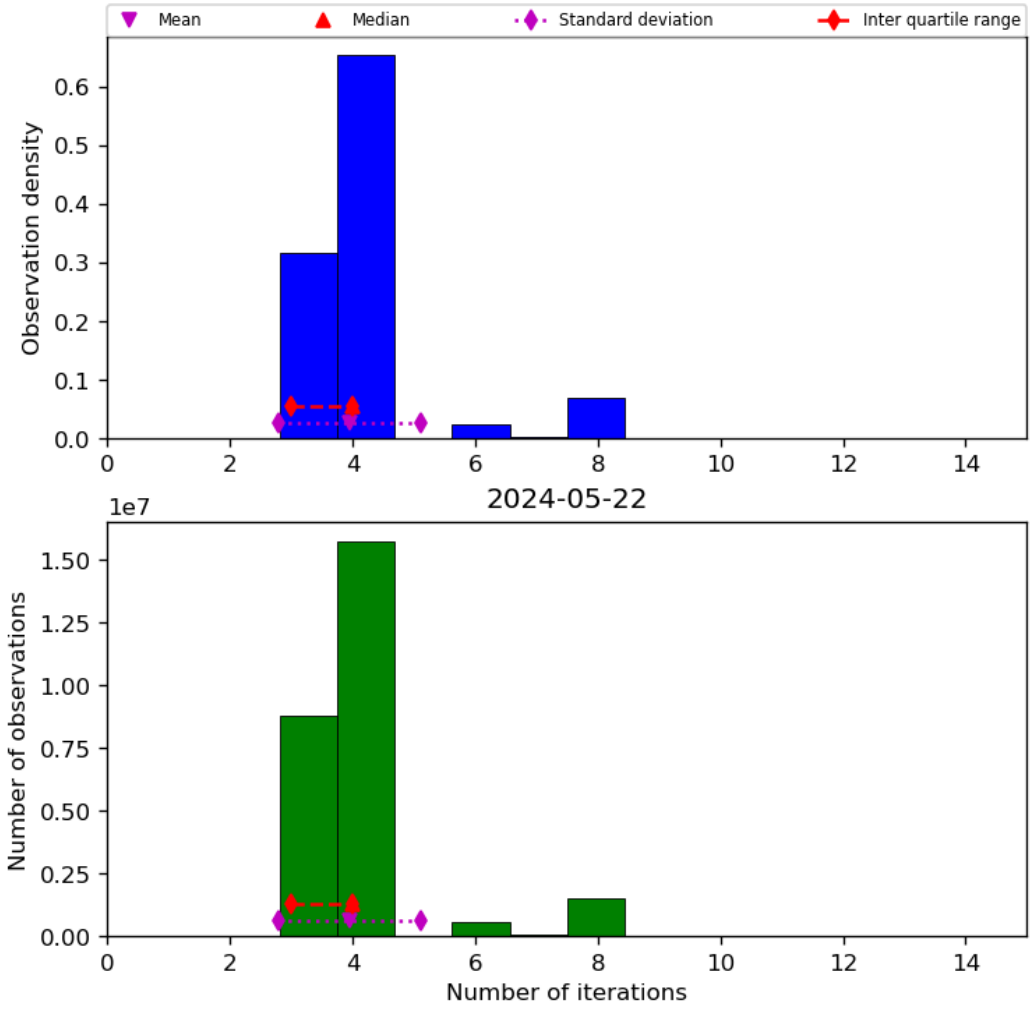

Figure 34: Histogram of “Number of iterations” for 2024-05-21 to 2024-05-23

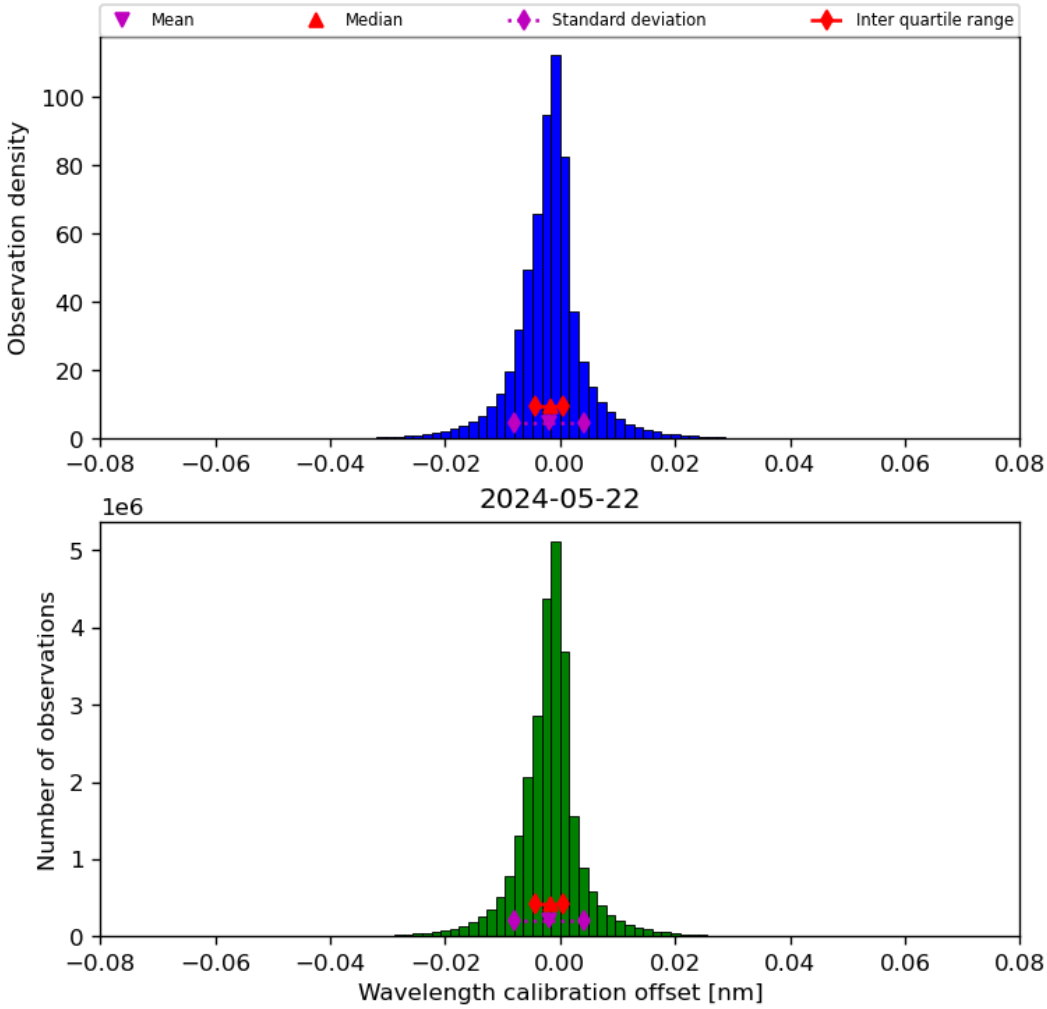

Figure 35: Histogram of “Wavelength calibration offset” for 2024-05-21 to 2024-05-23

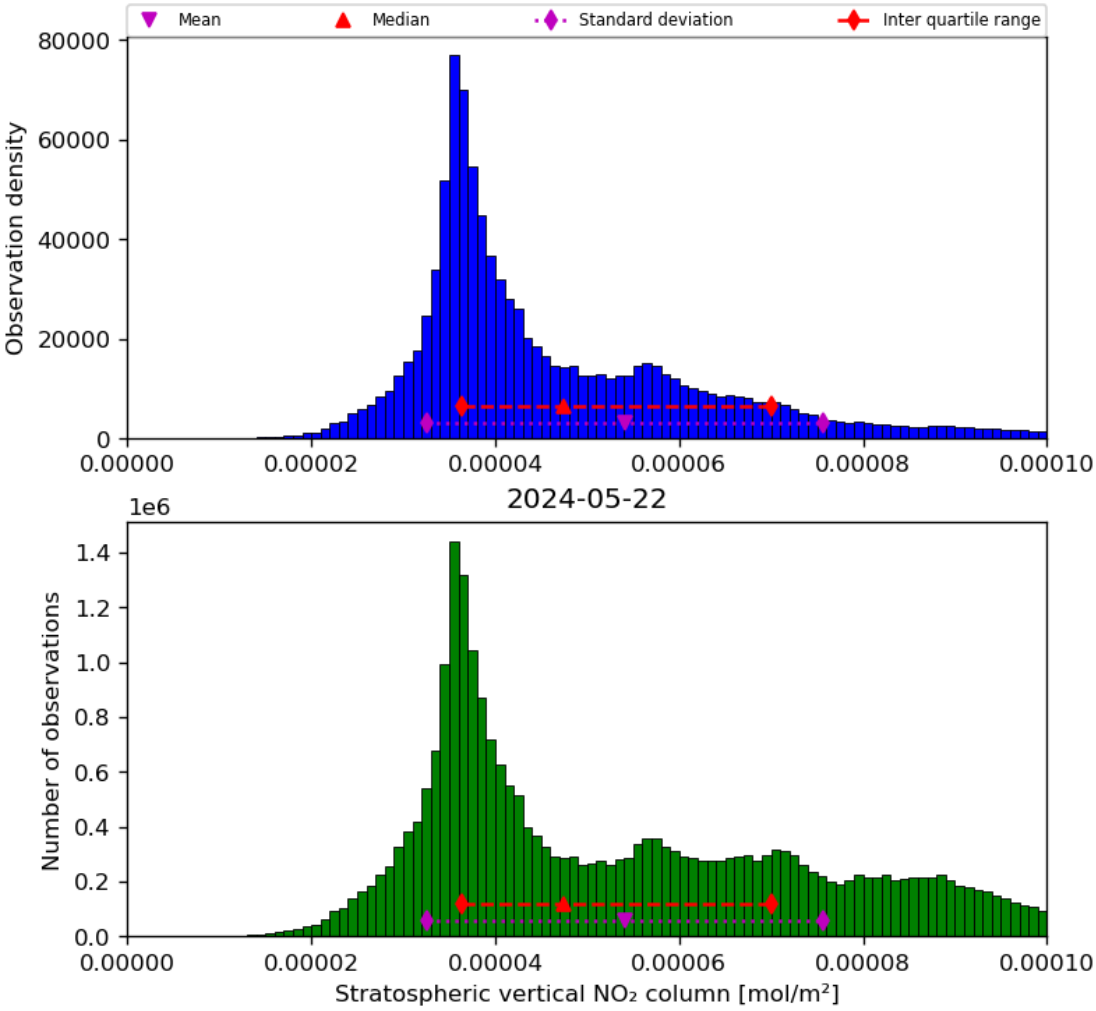

Figure 36: Histogram of “Stratospheric vertical NO_2 column” for 2024-05-21 to 2024-05-23

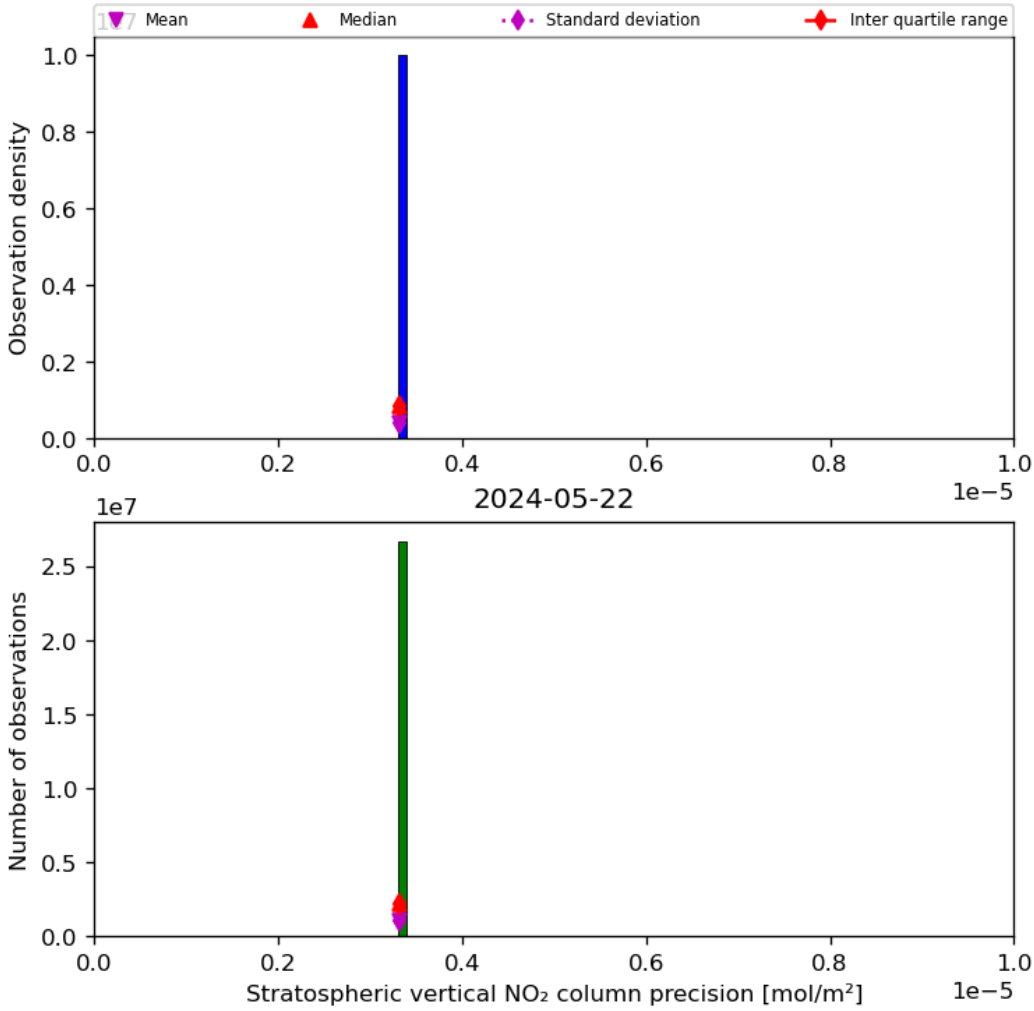

Figure 37: Histogram of “Stratospheric vertical NO_2 column precision” for 2024-05-21 to 2024-05-23

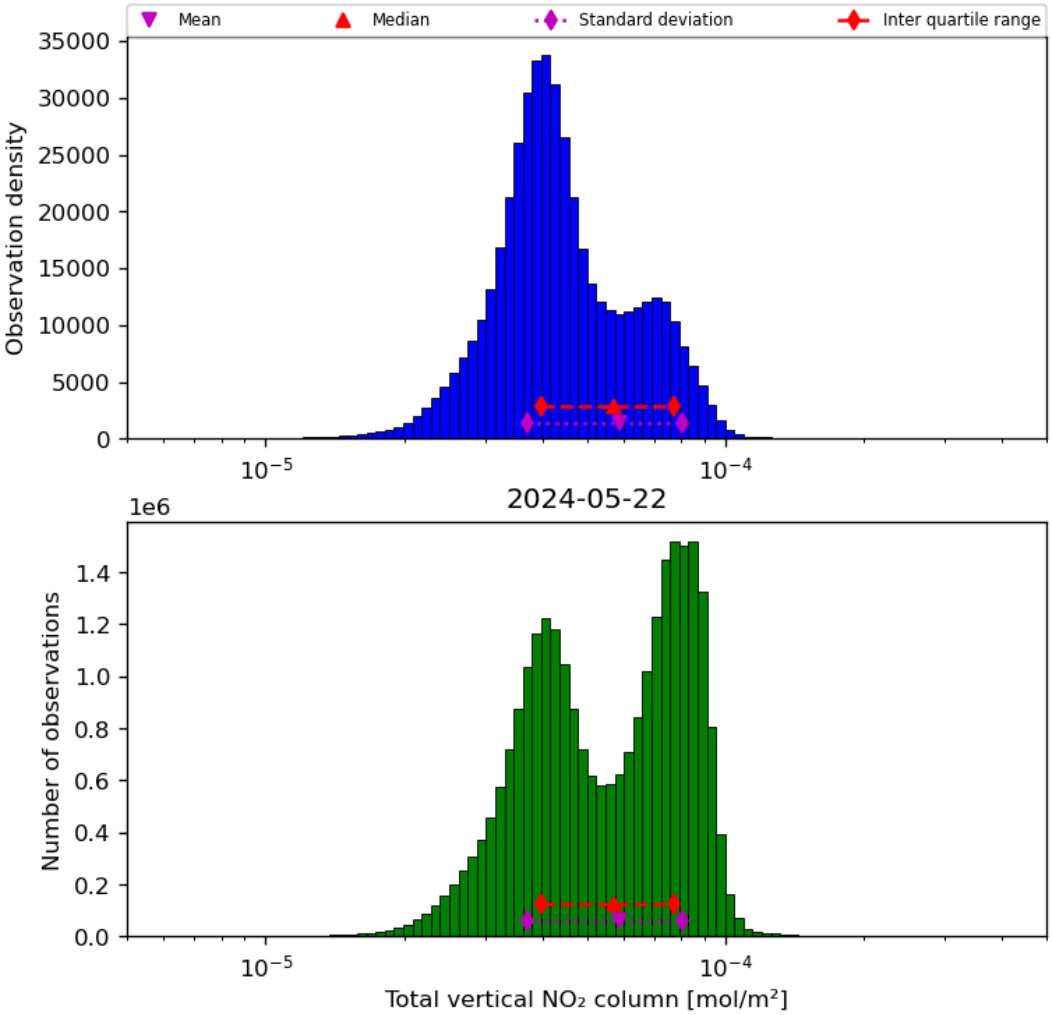

Figure 38: Histogram of "Total vertical NO_2 column" for 2024-05-21 to 2024-05-23

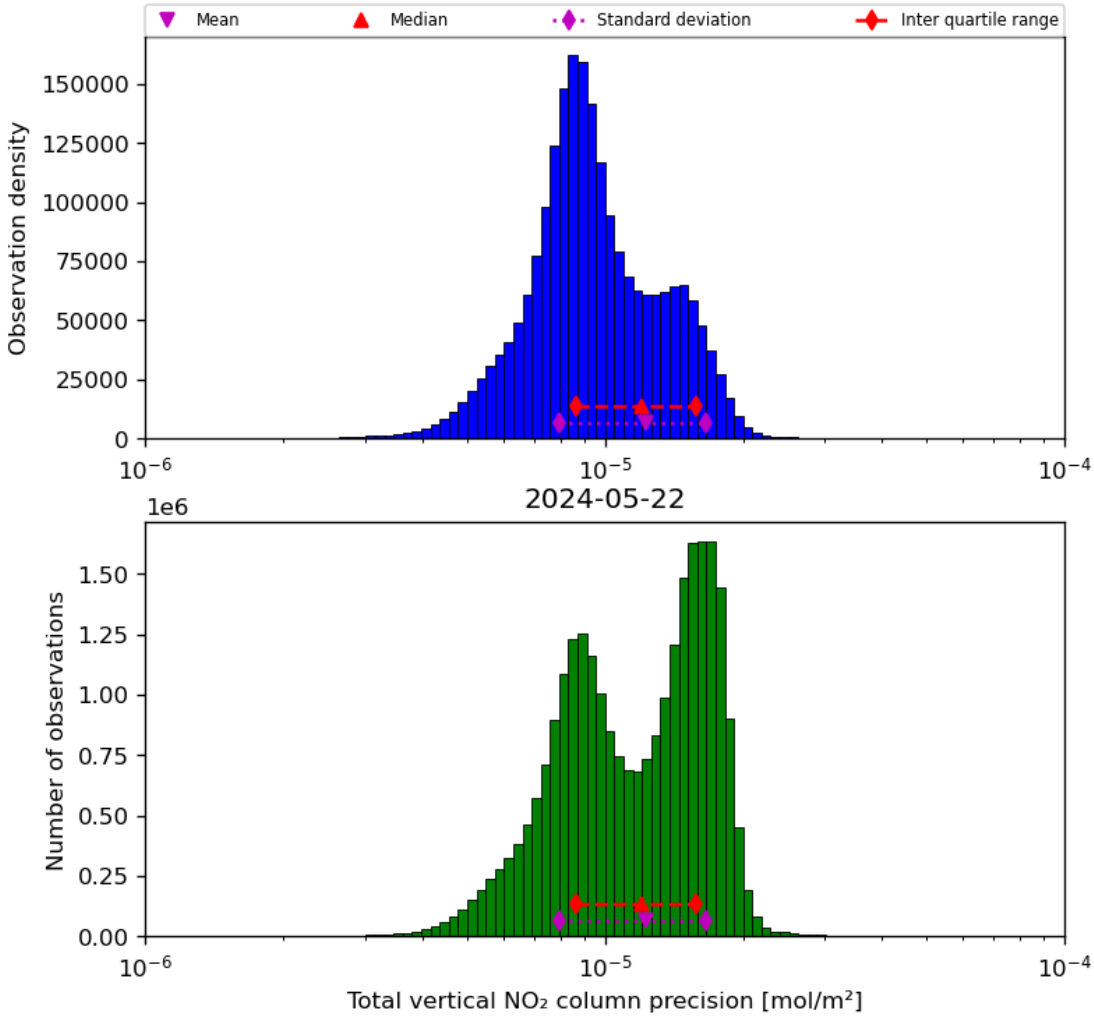

Figure 39: Histogram of "Total vertical NO_2 column precision" for 2024-05-21 to 2024-05-23

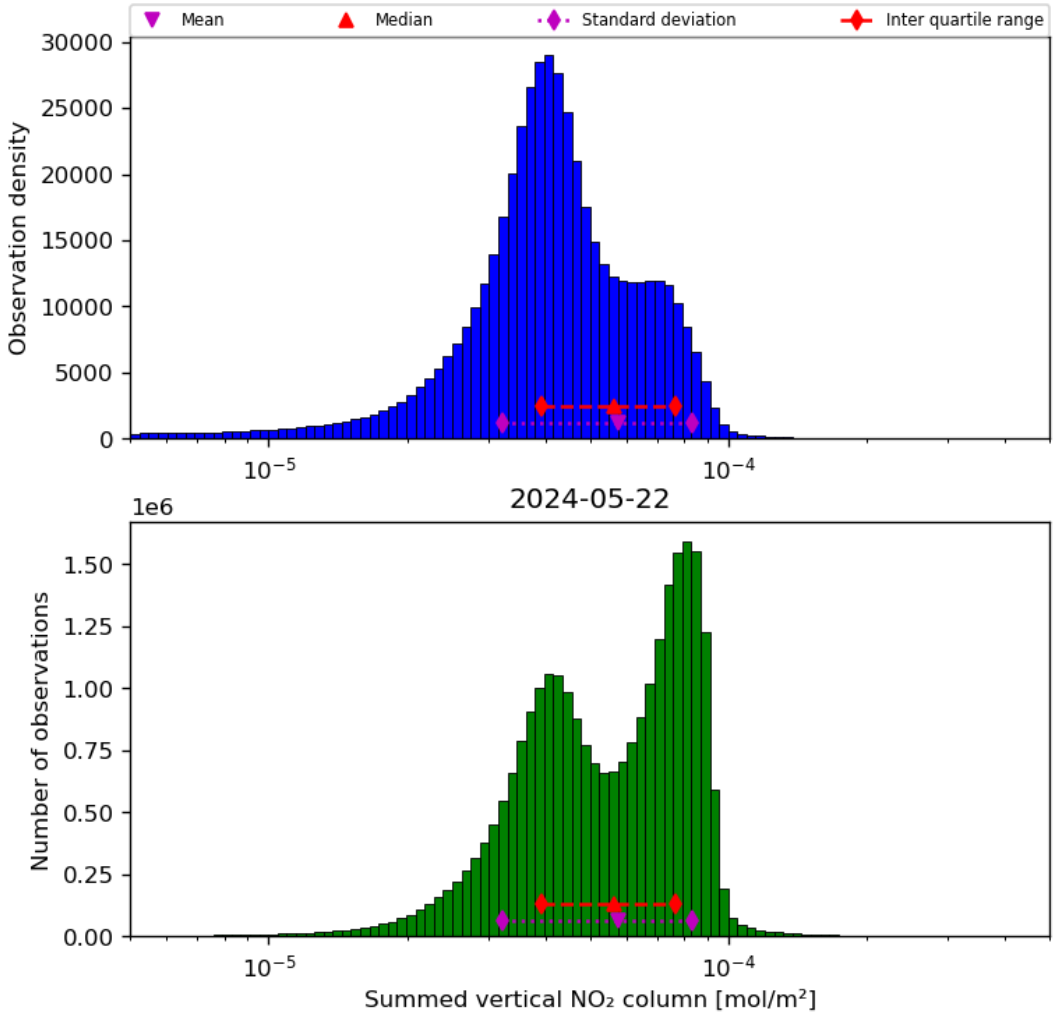

Figure 40: Histogram of "Summed vertical NO_2 column" for 2024-05-21 to 2024-05-23

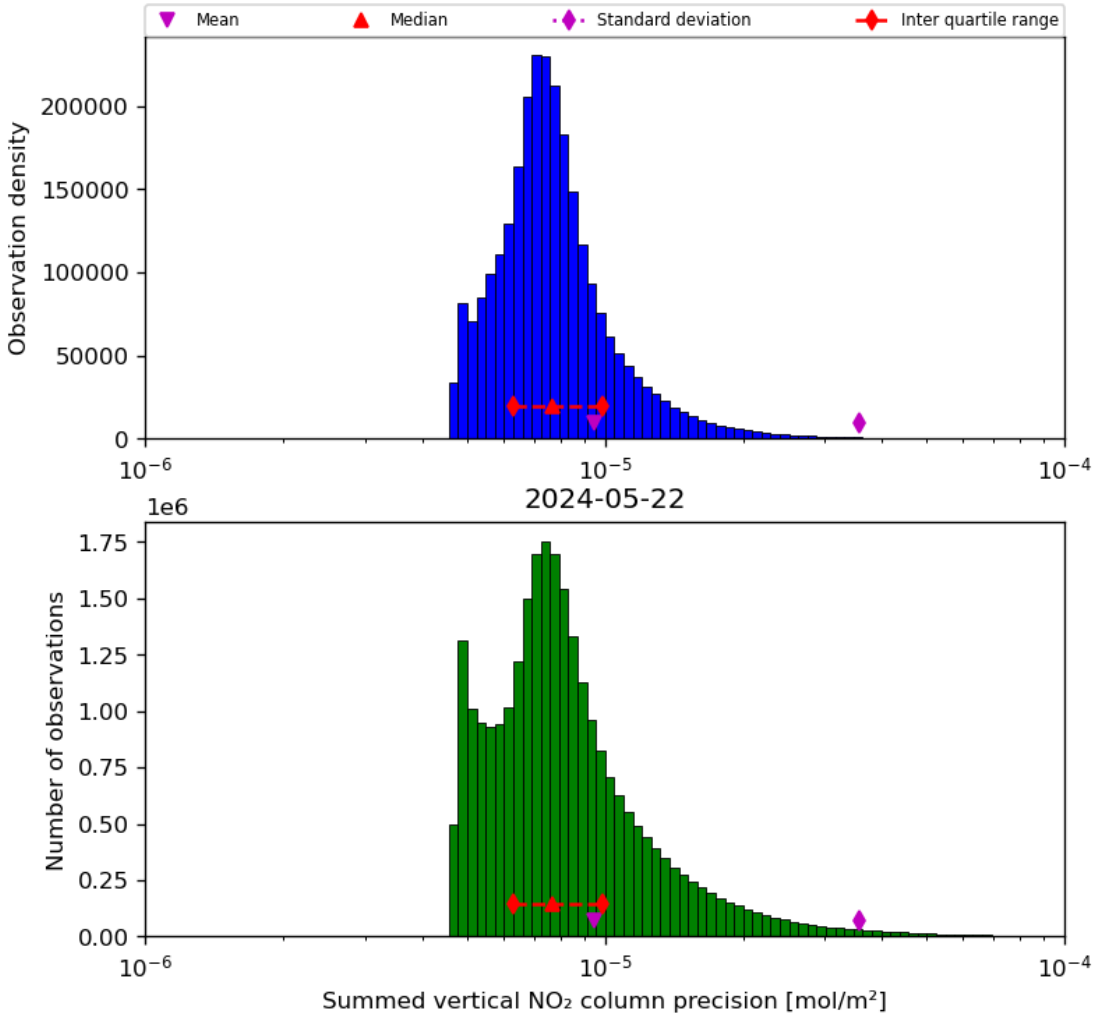

Figure 41: Histogram of "Summed vertical NO_2 column precision" for 2024-05-21 to 2024-05-23

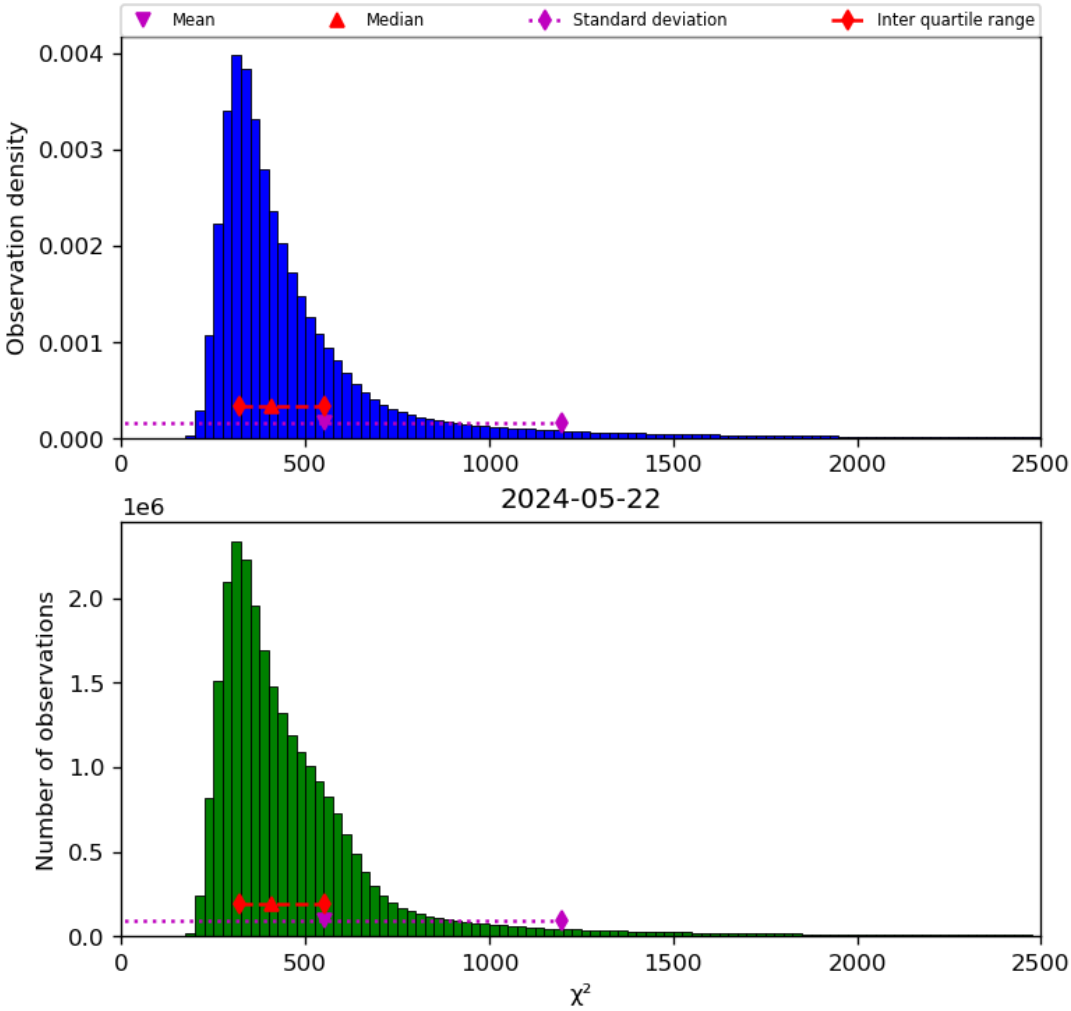

Figure 42: Histogram of "χ^2" for 2024-05-21 to 2024-05-23

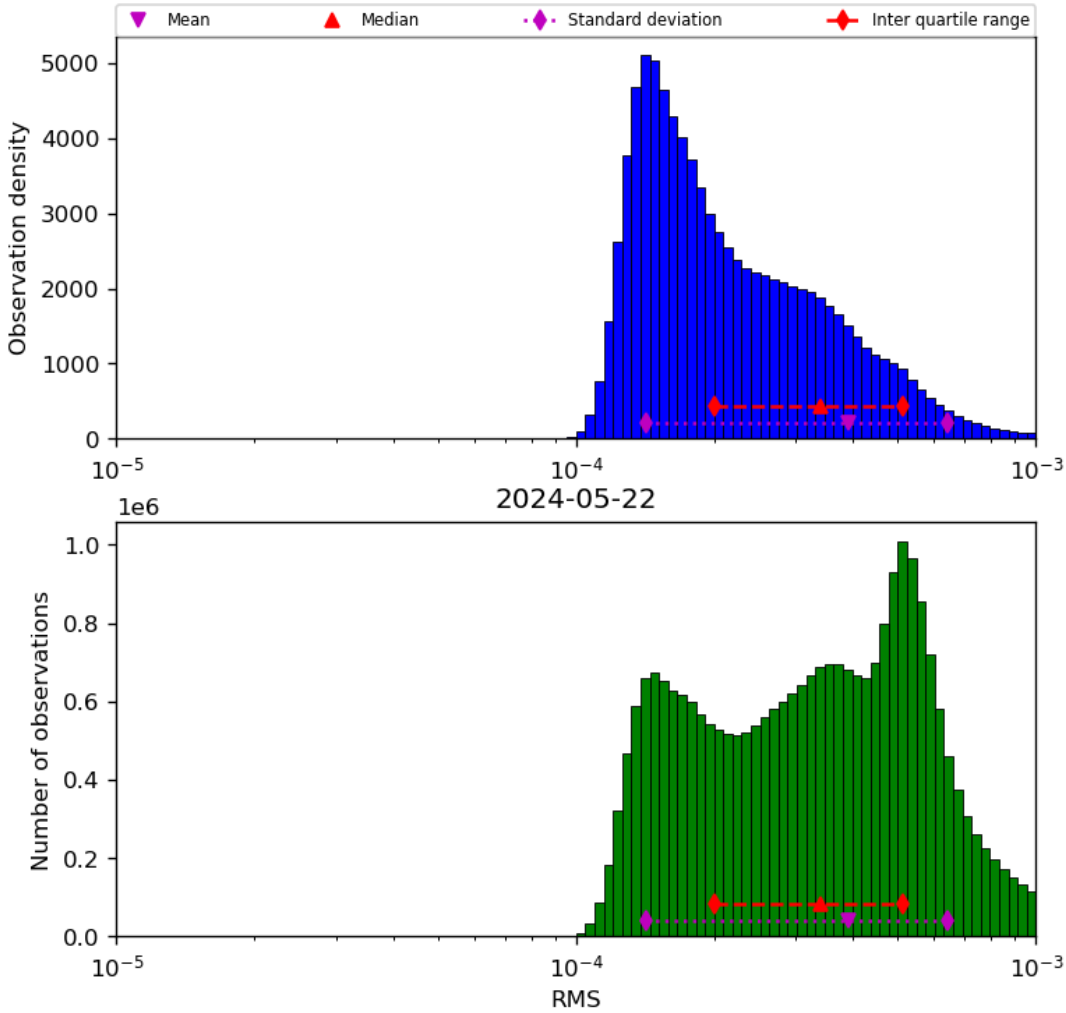

Figure 43: Histogram of “RMS” for 2024-05-21 to 2024-05-23

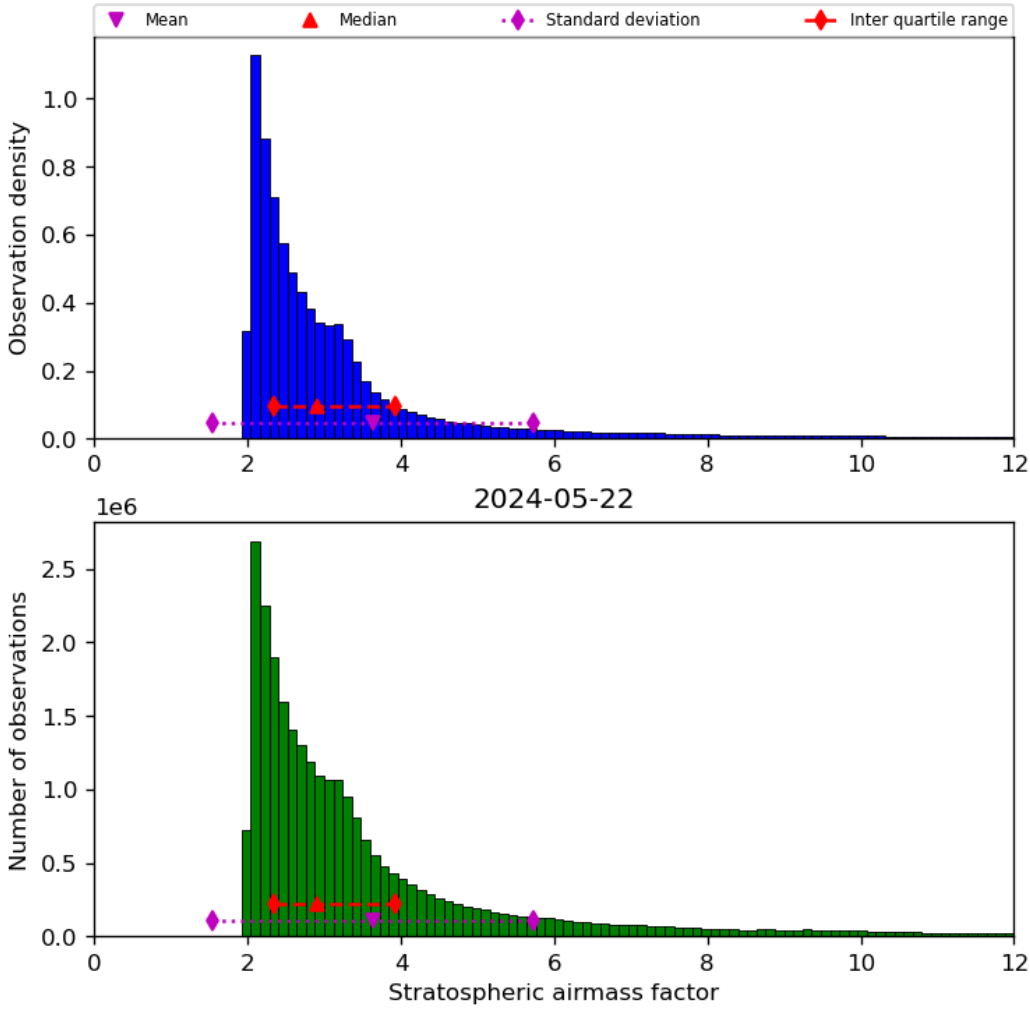

Figure 44: Histogram of “Stratospheric airmass factor” for 2024-05-21 to 2024-05-23

9 Along track statistics

The TROPOMI instrument uses different binned detector rows for different viewing directions. In this section statistics are presented for each of the binned rows in the instrument.

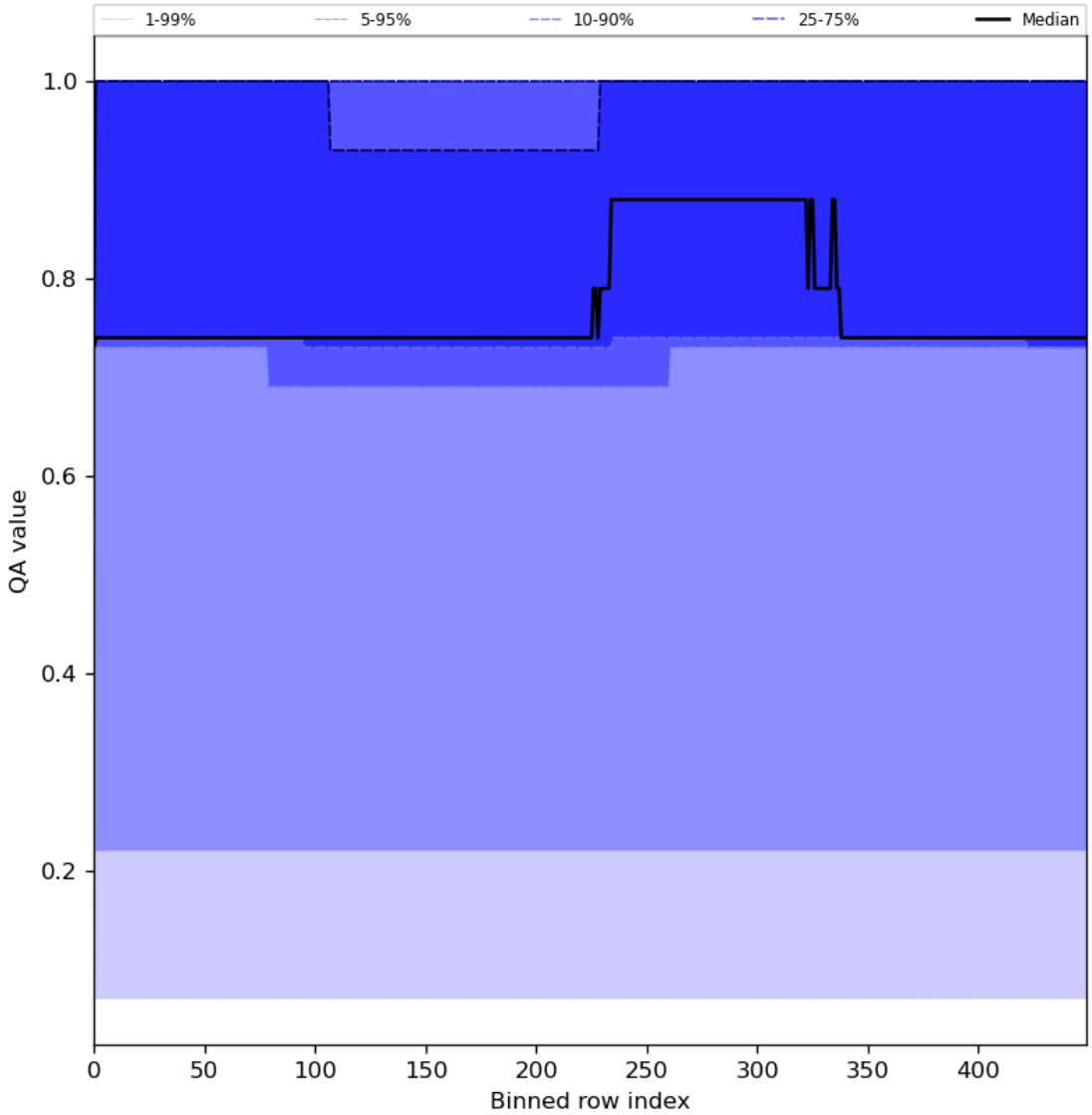

Figure 45: Along track statistics of “QA value” for 2024-05-21 to 2024-05-23

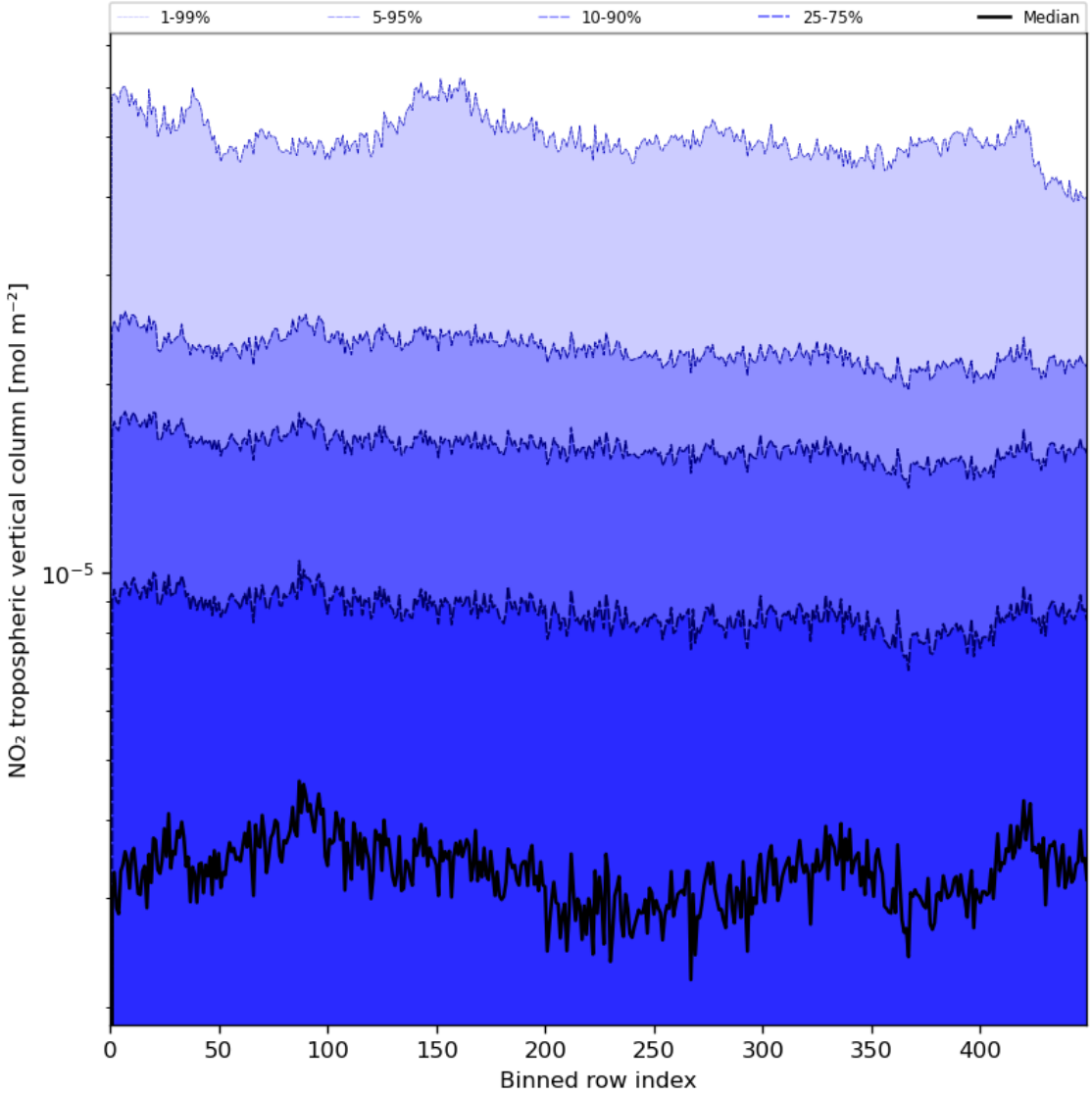

Figure 46: Along track statistics of "NO_2 tropospheric vertical column" for 2024-05-21 to 2024-05-23

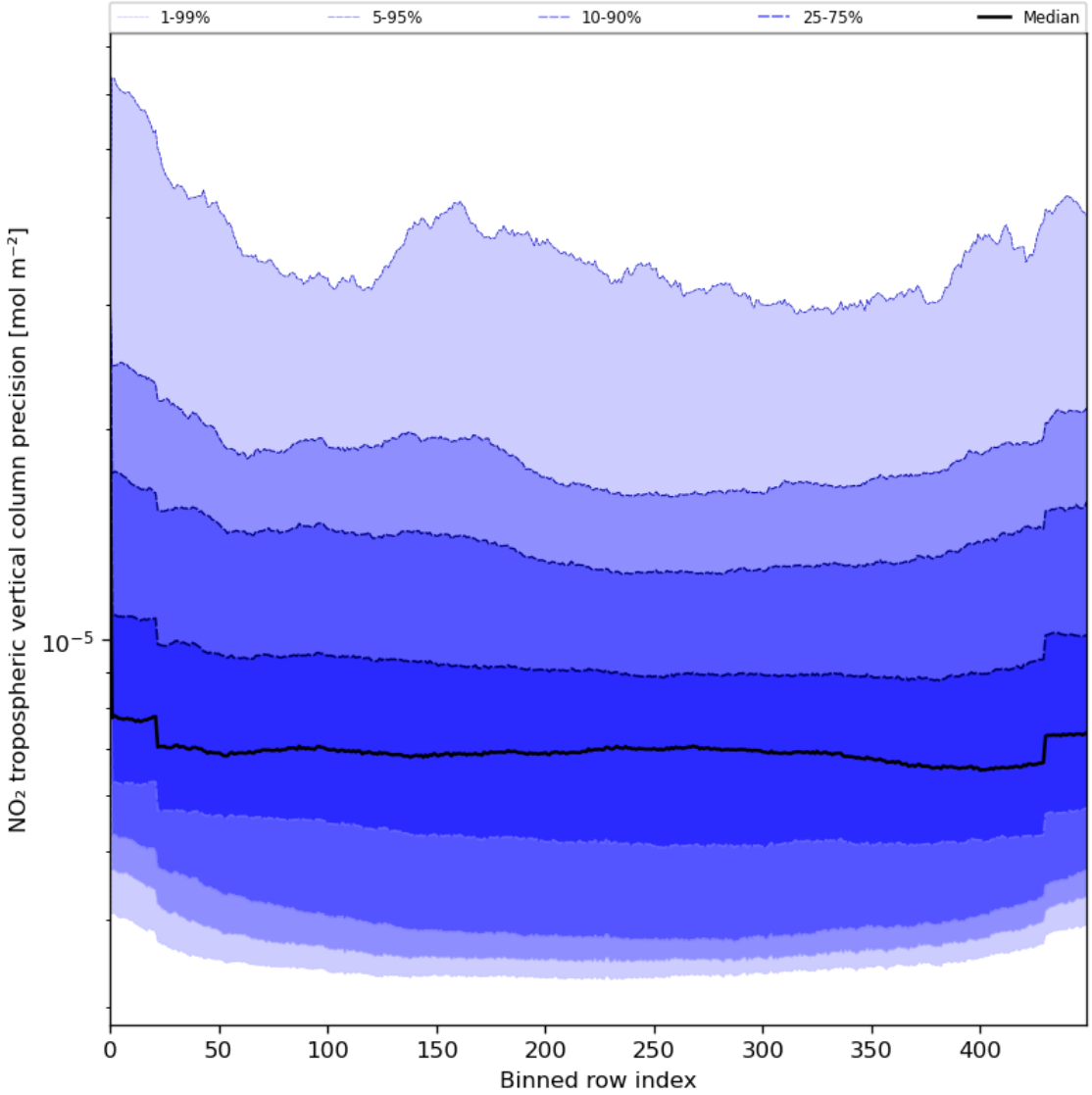

Figure 47: Along track statistics of "NO_2 tropospheric vertical column precision" for 2024-05-21 to 2024-05-23

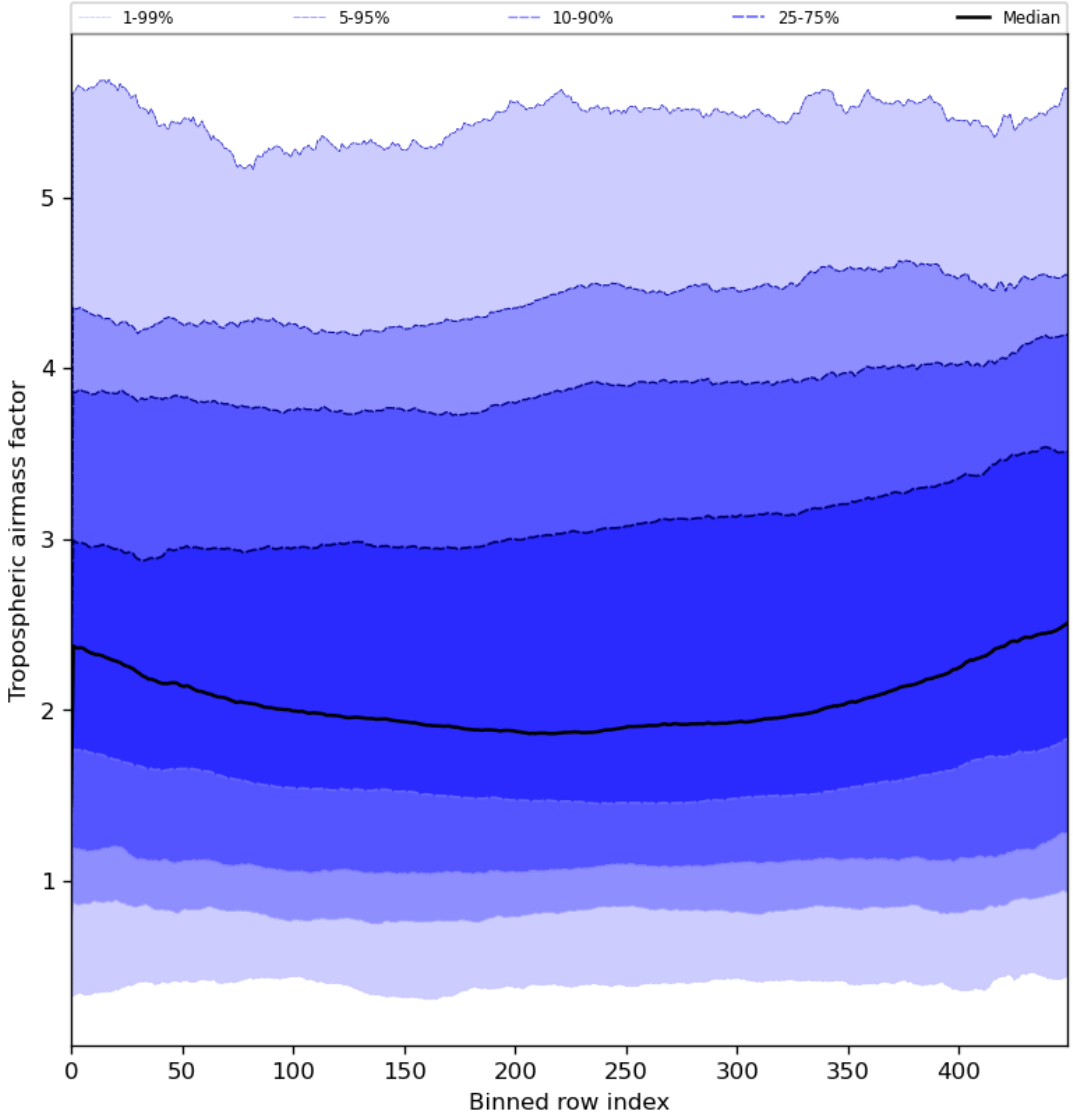

Figure 48: Along track statistics of “Tropospheric airmass factor” for 2024-05-21 to 2024-05-23

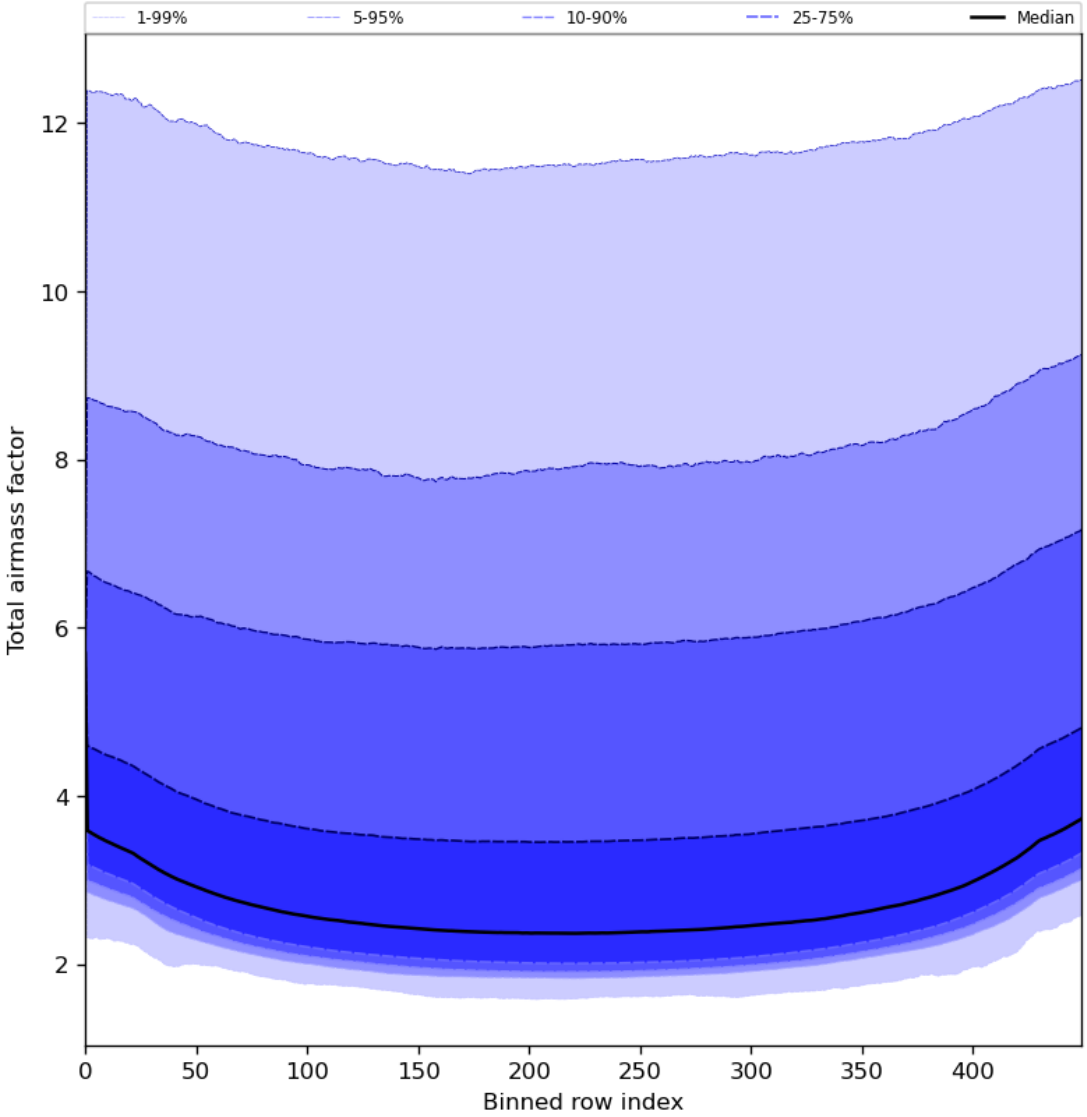

Figure 49: Along track statistics of “Total airmass factor” for 2024-05-21 to 2024-05-23

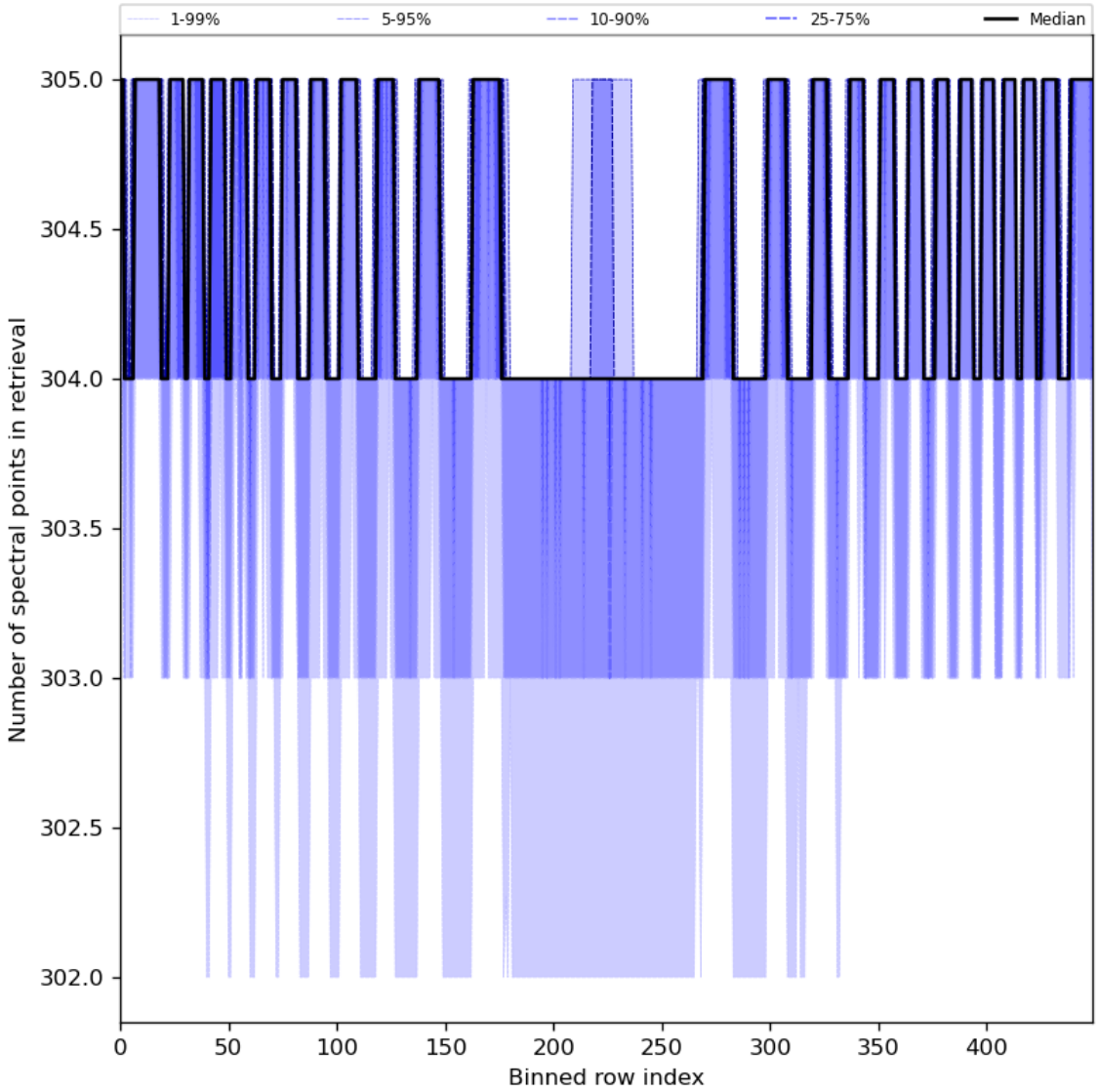

Figure 50: Along track statistics of “Number of spectral points in retrieval” for 2024-05-21 to 2024-05-23

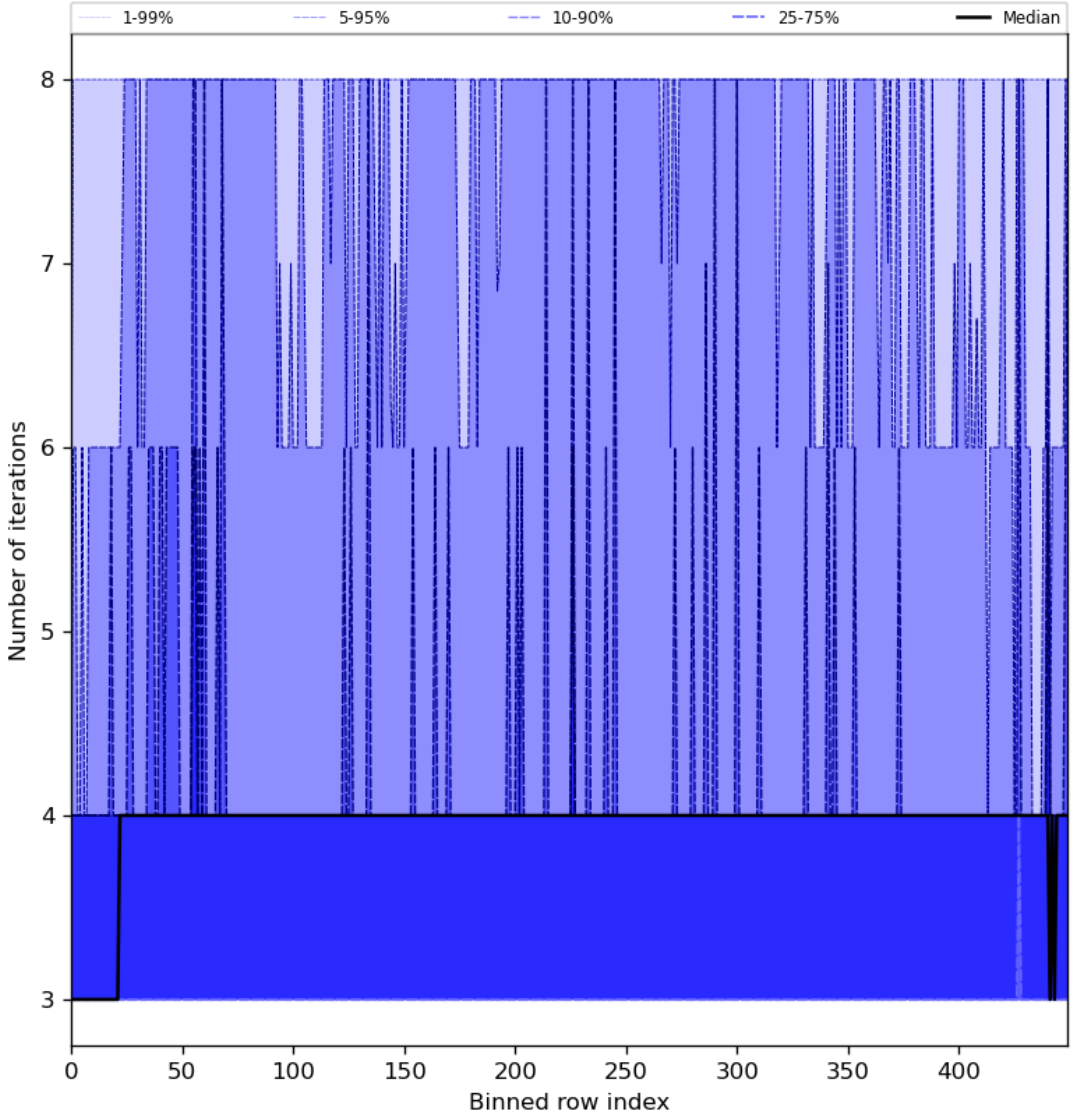

Figure 51: Along track statistics of “Number of iterations” for 2024-05-21 to 2024-05-23

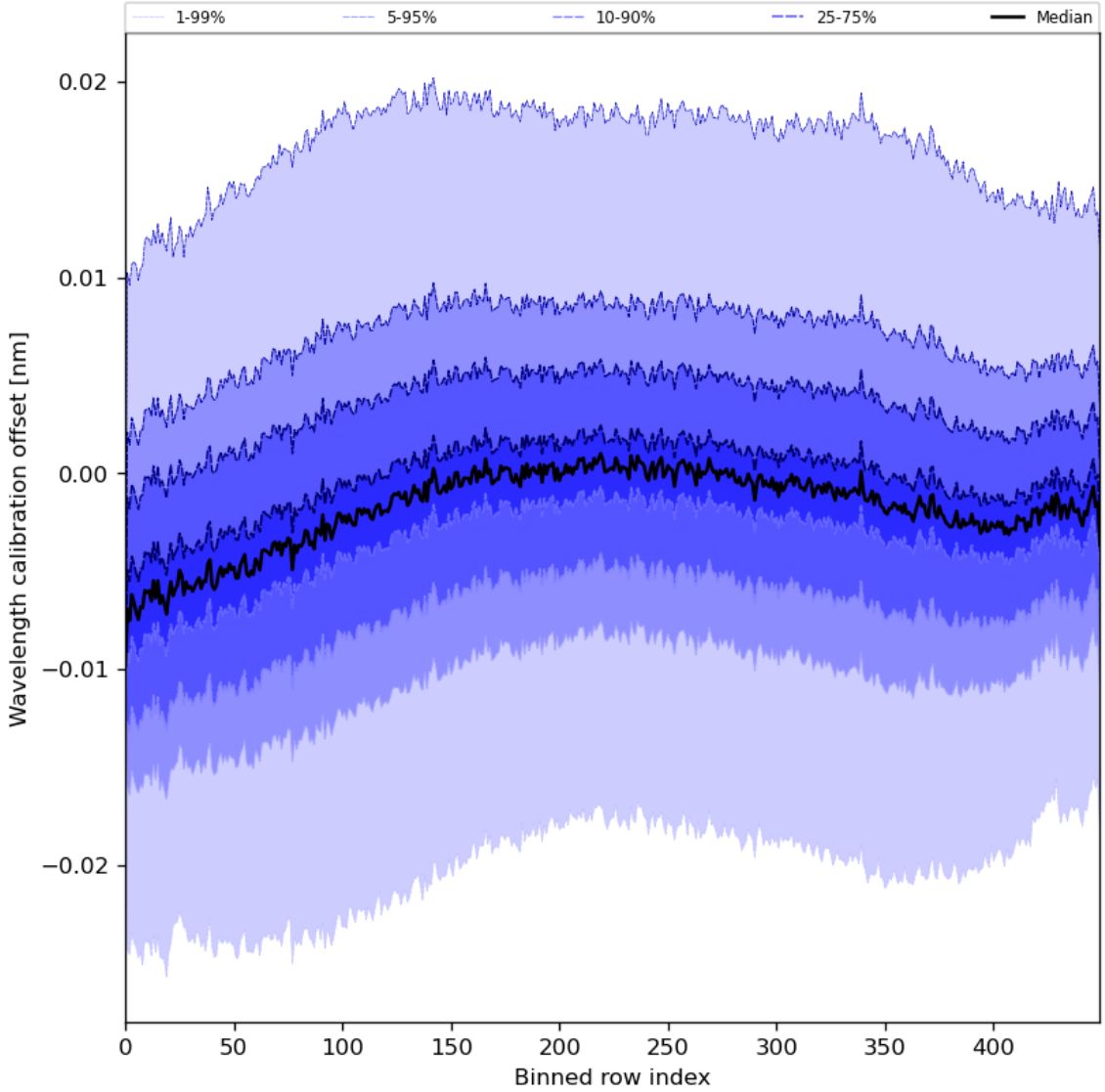

Figure 52: Along track statistics of “Wavelength calibration offset” for 2024-05-21 to 2024-05-23

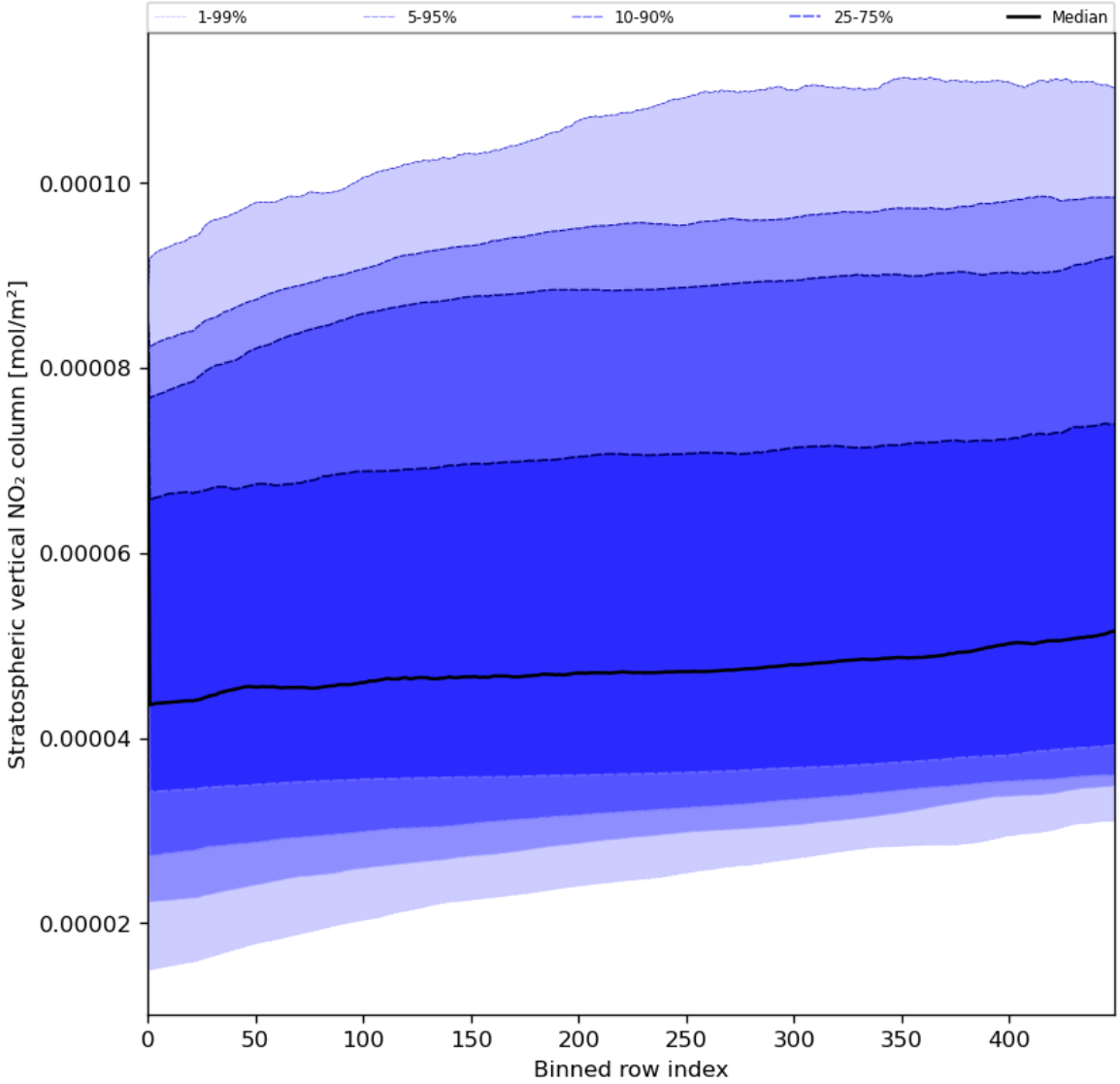

Figure 53: Along track statistics of “Stratospheric vertical NO_2 column” for 2024-05-21 to 2024-05-23

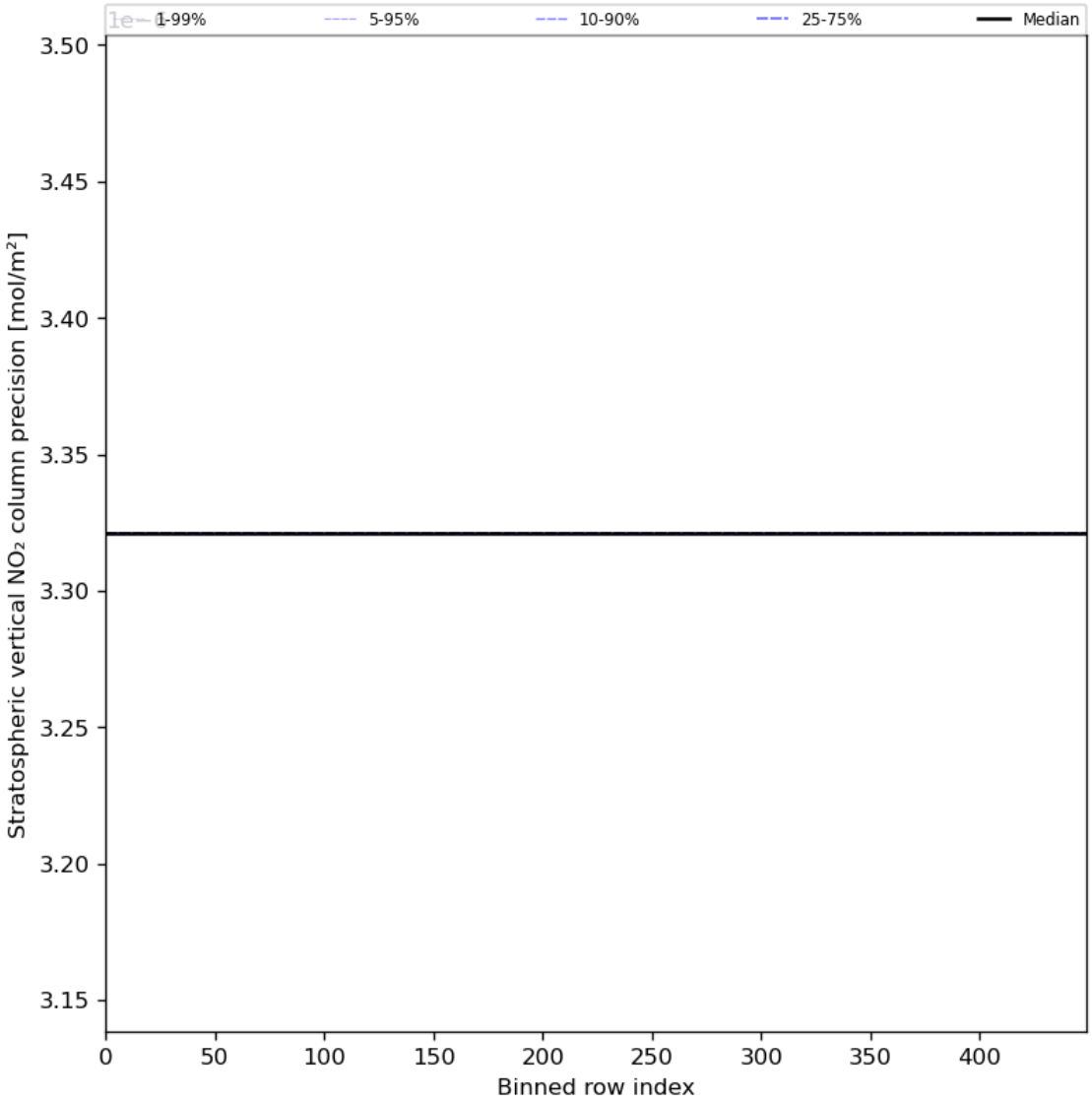

Figure 54: Along track statistics of “Stratospheric vertical NO_2 column precision” for 2024-05-21 to 2024-05-23

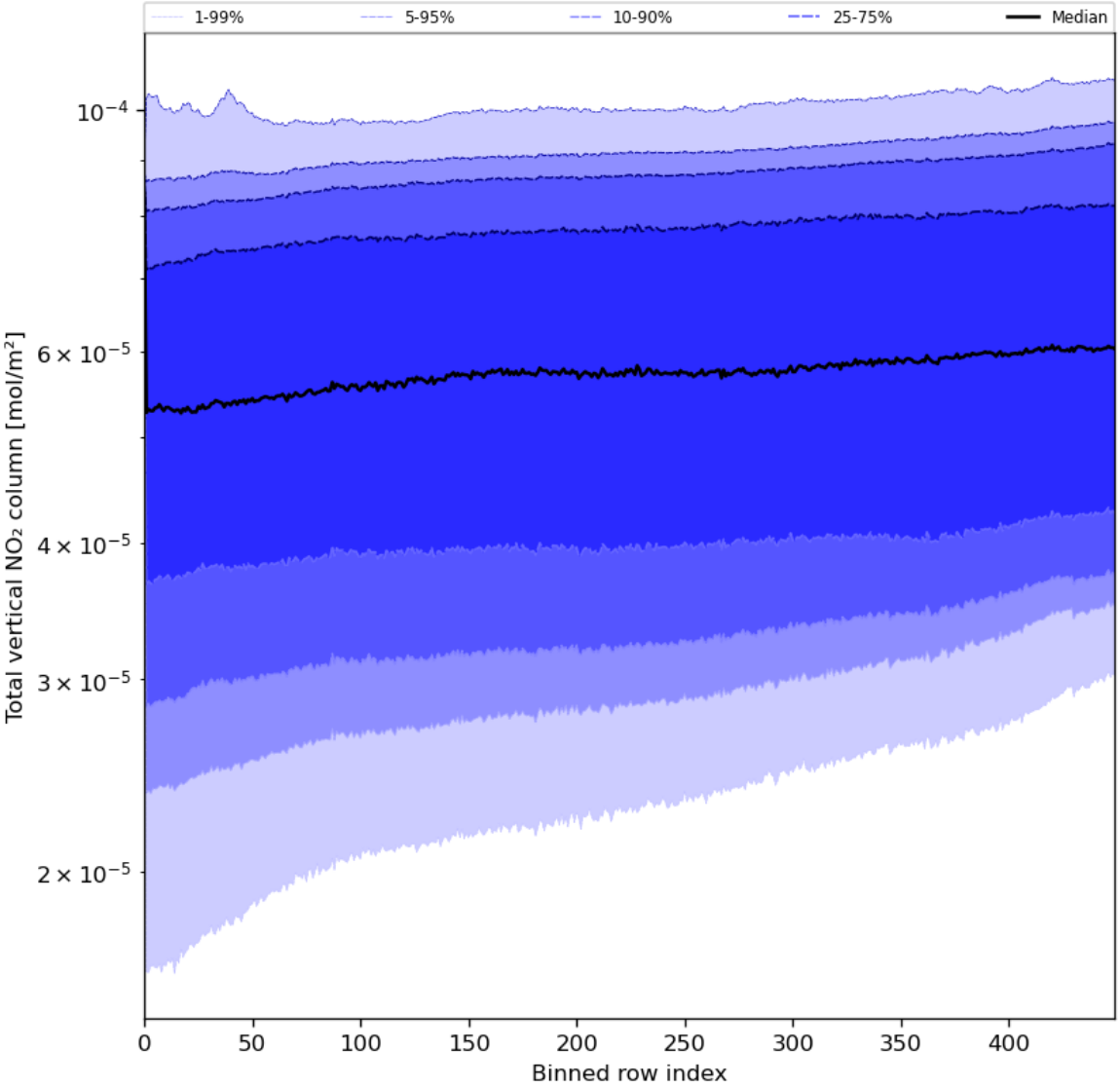

Figure 55: Along track statistics of "Total vertical NO_2 column" for 2024-05-21 to 2024-05-23

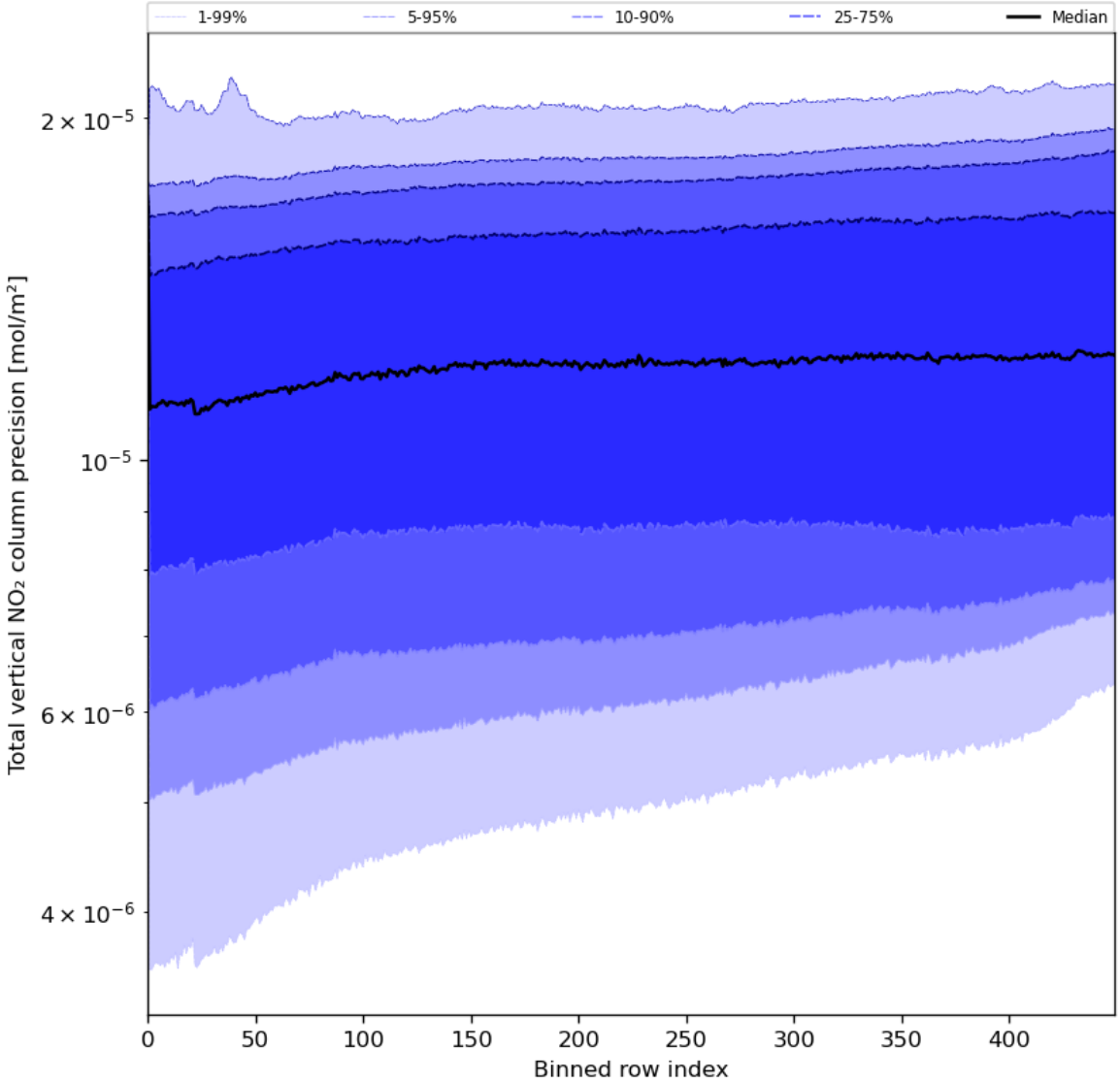

Figure 56: Along track statistics of "Total vertical NO_2 column precision" for 2024-05-21 to 2024-05-23

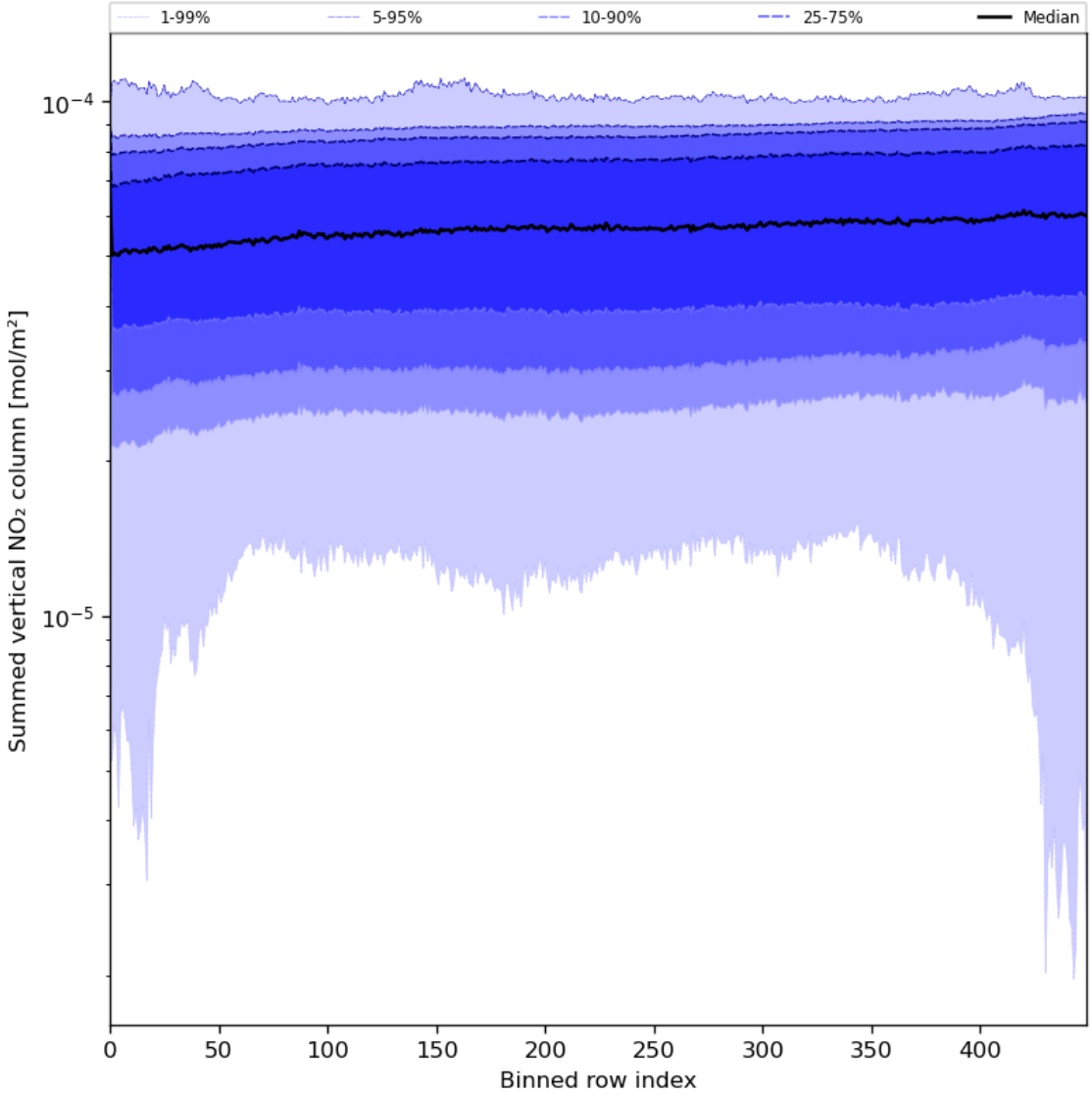

Figure 57: Along track statistics of "Summed vertical NO_2 column" for 2024-05-21 to 2024-05-23

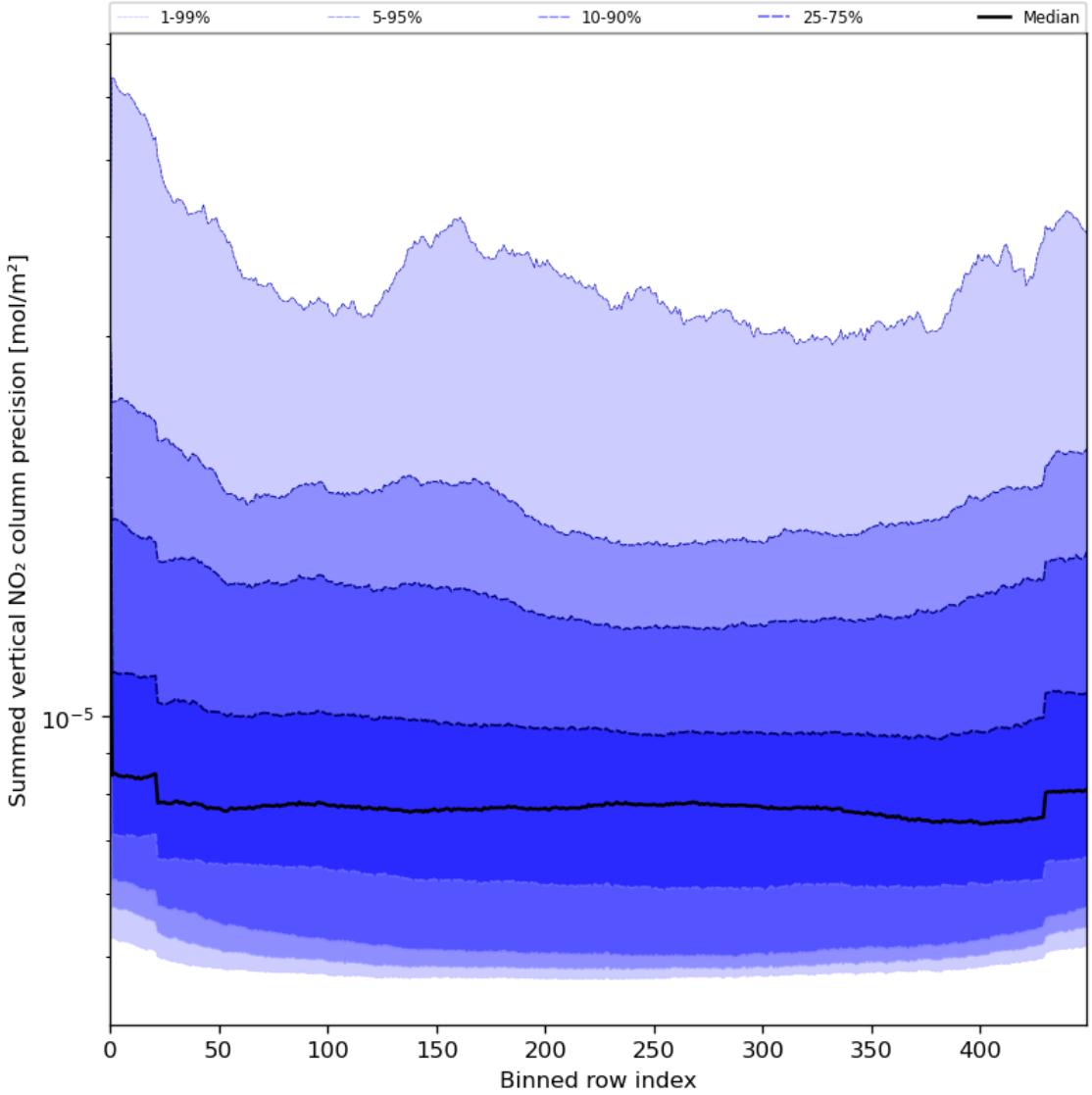

Figure 58: Along track statistics of “Summed vertical NO_2 column precision” for 2024-05-21 to 2024-05-23

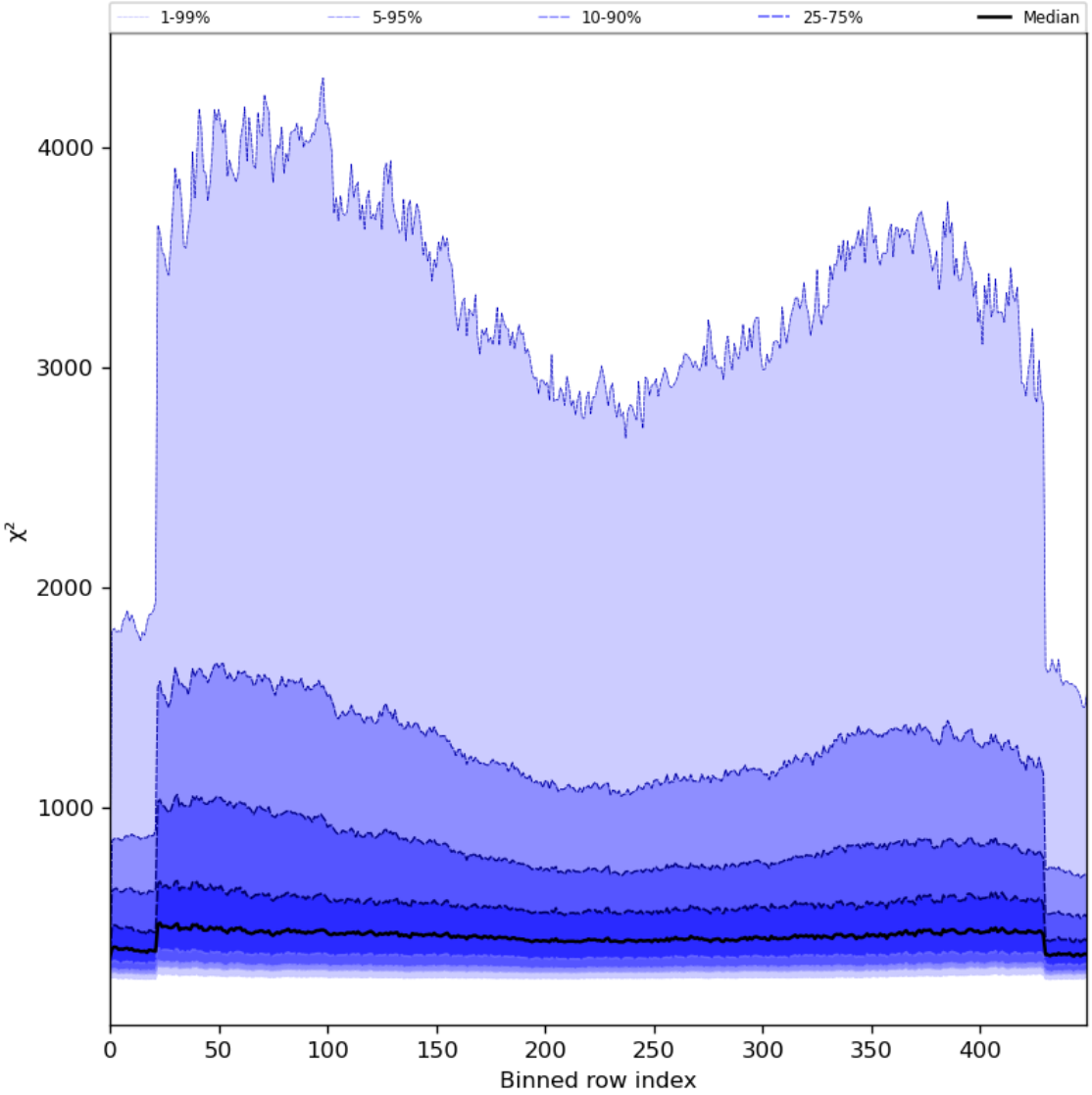

Figure 59: Along track statistics of "χ^2" for 2024-05-21 to 2024-05-23

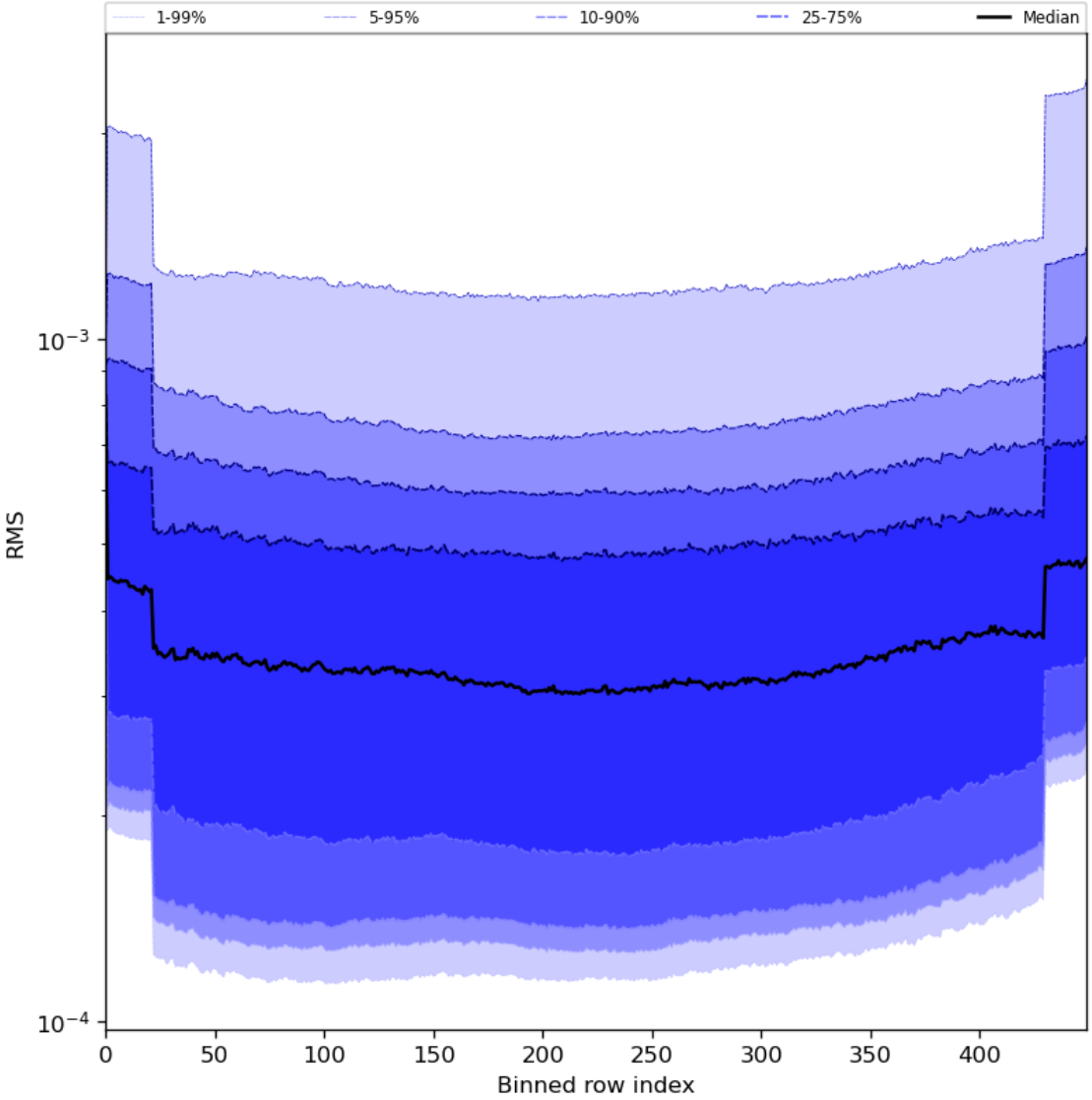

Figure 60: Along track statistics of “RMS” for 2024-05-21 to 2024-05-23

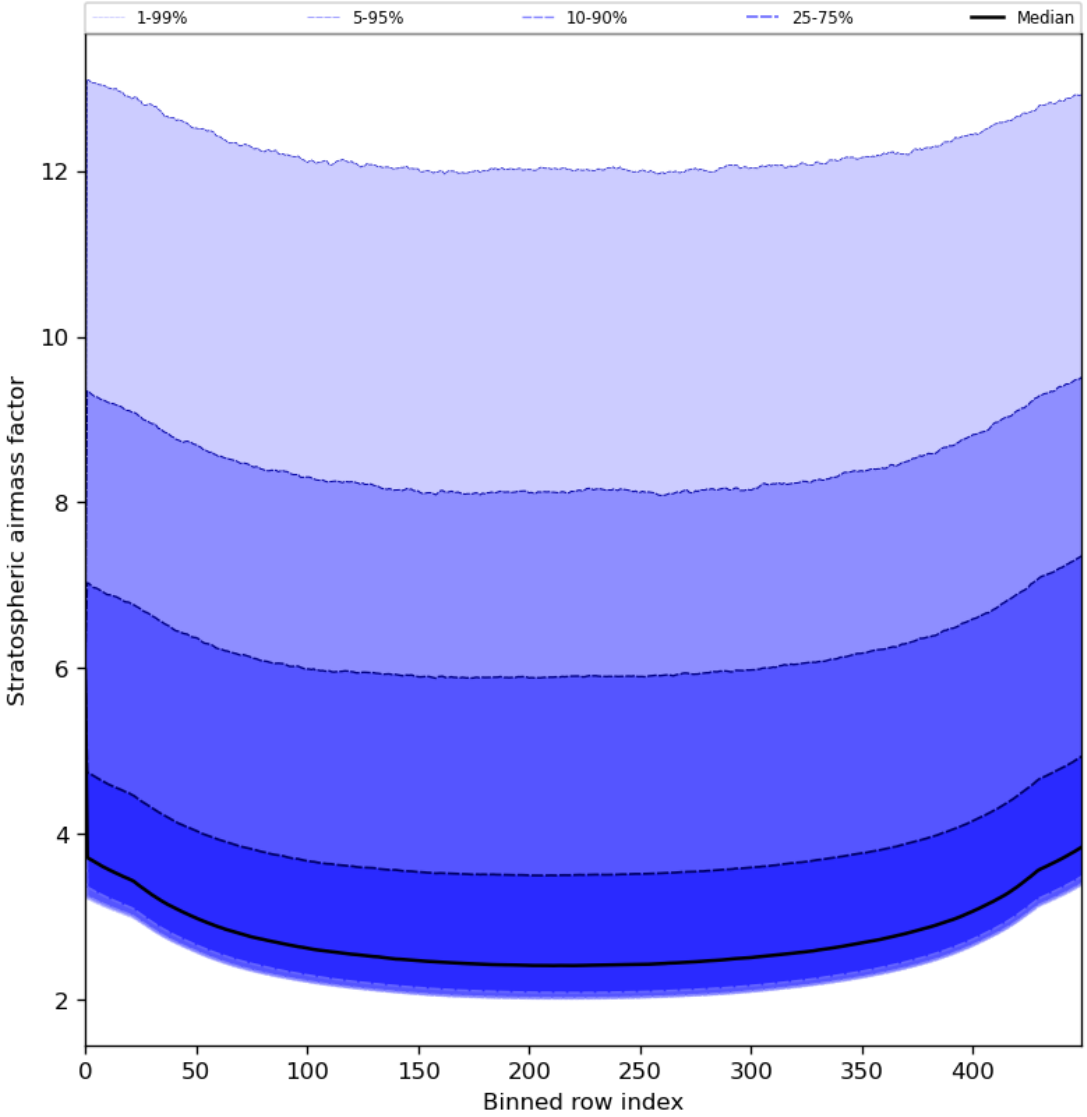

Figure 61: Along track statistics of “Stratospheric airmass factor” for 2024-05-21 to 2024-05-23

10 Coincidence density

To investigate the relation between parameters scatter density plots are produced. These include some 'hidden' parameters, latitude and the solar- and viewing geometries, in addition to all configured parameters. All combinations of pairs of parameters are included *once*, in one direction alone.

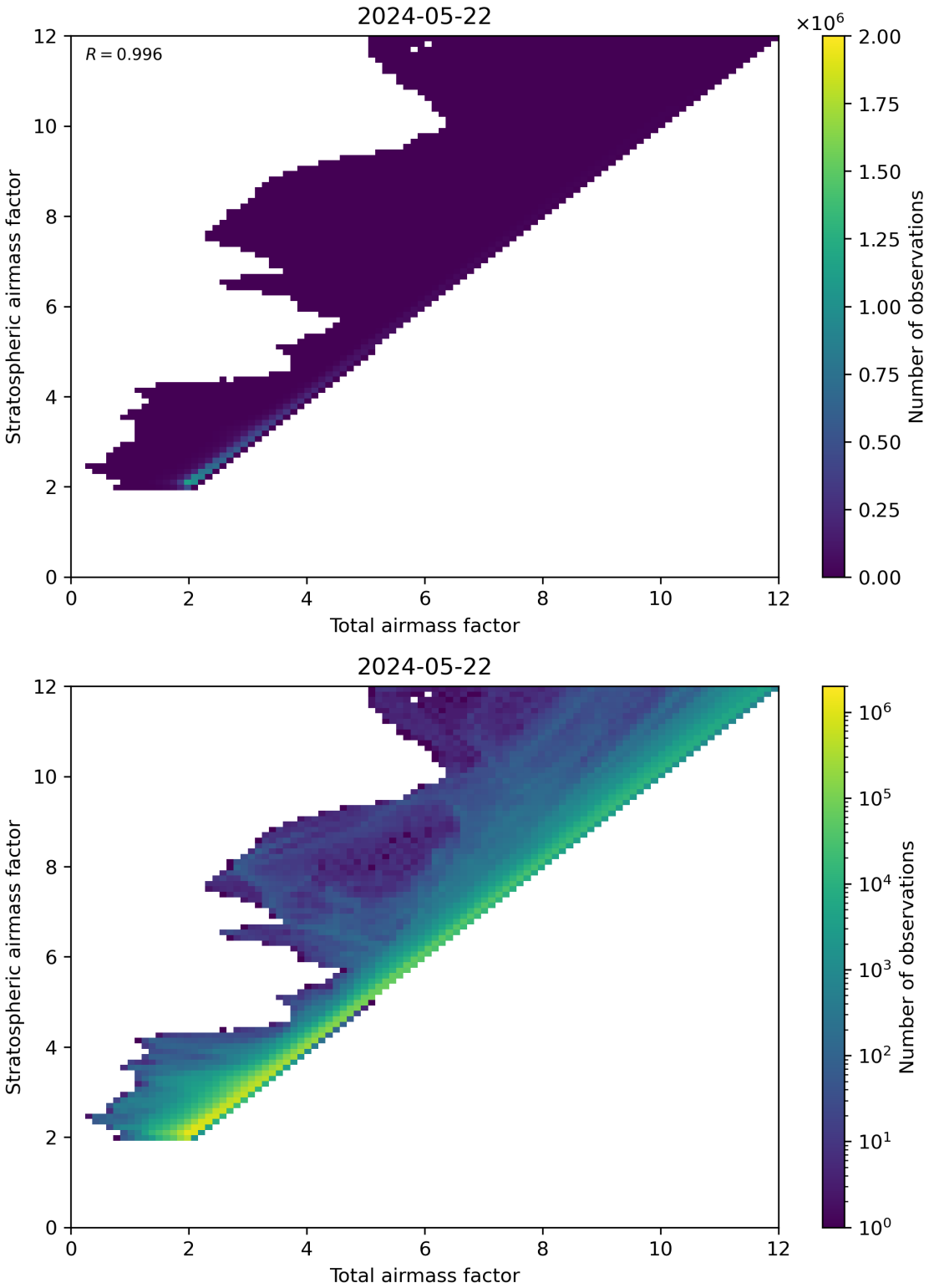

Figure 62: Scatter density plot of "Total airmass factor" against "Stratospheric airmass factor" for 2024-05-21 to 2024-05-23.

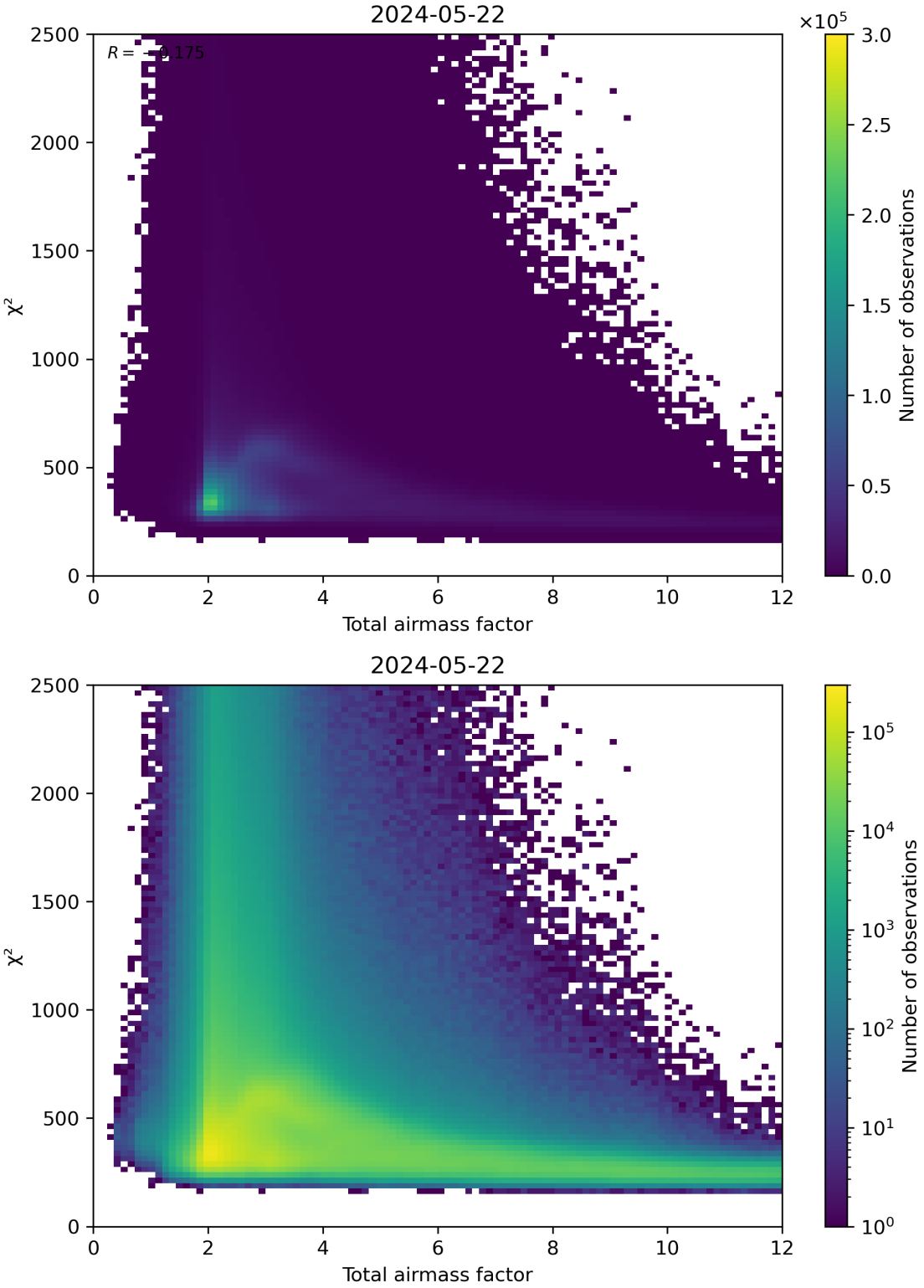

Figure 63: Scatter density plot of "Total airmass factor" against "χ^2" for 2024-05-21 to 2024-05-23.

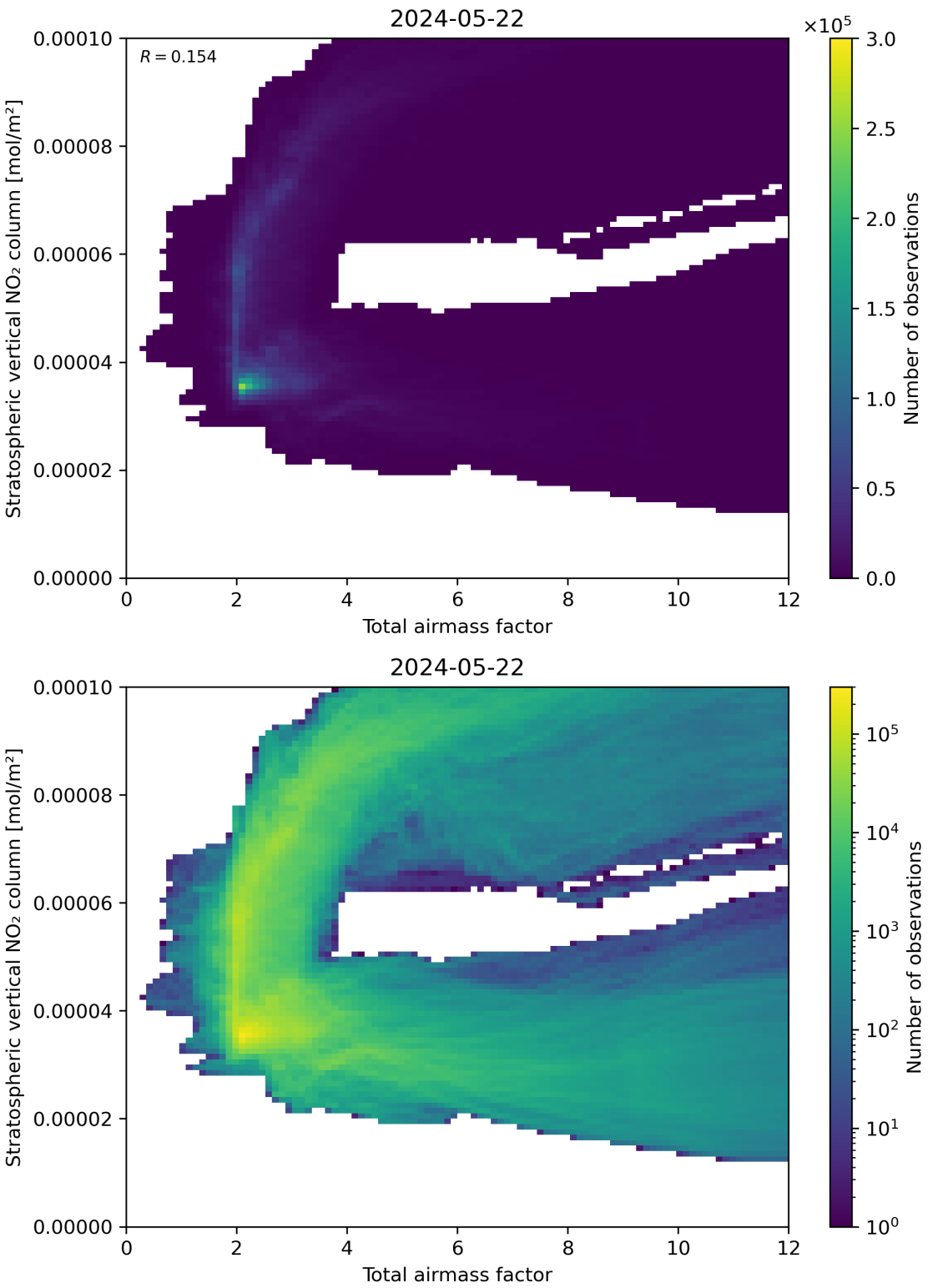

Figure 64: Scatter density plot of "Total airmass factor" against "Stratospheric vertical NO_2 column" for 2024-05-21 to 2024-05-23.

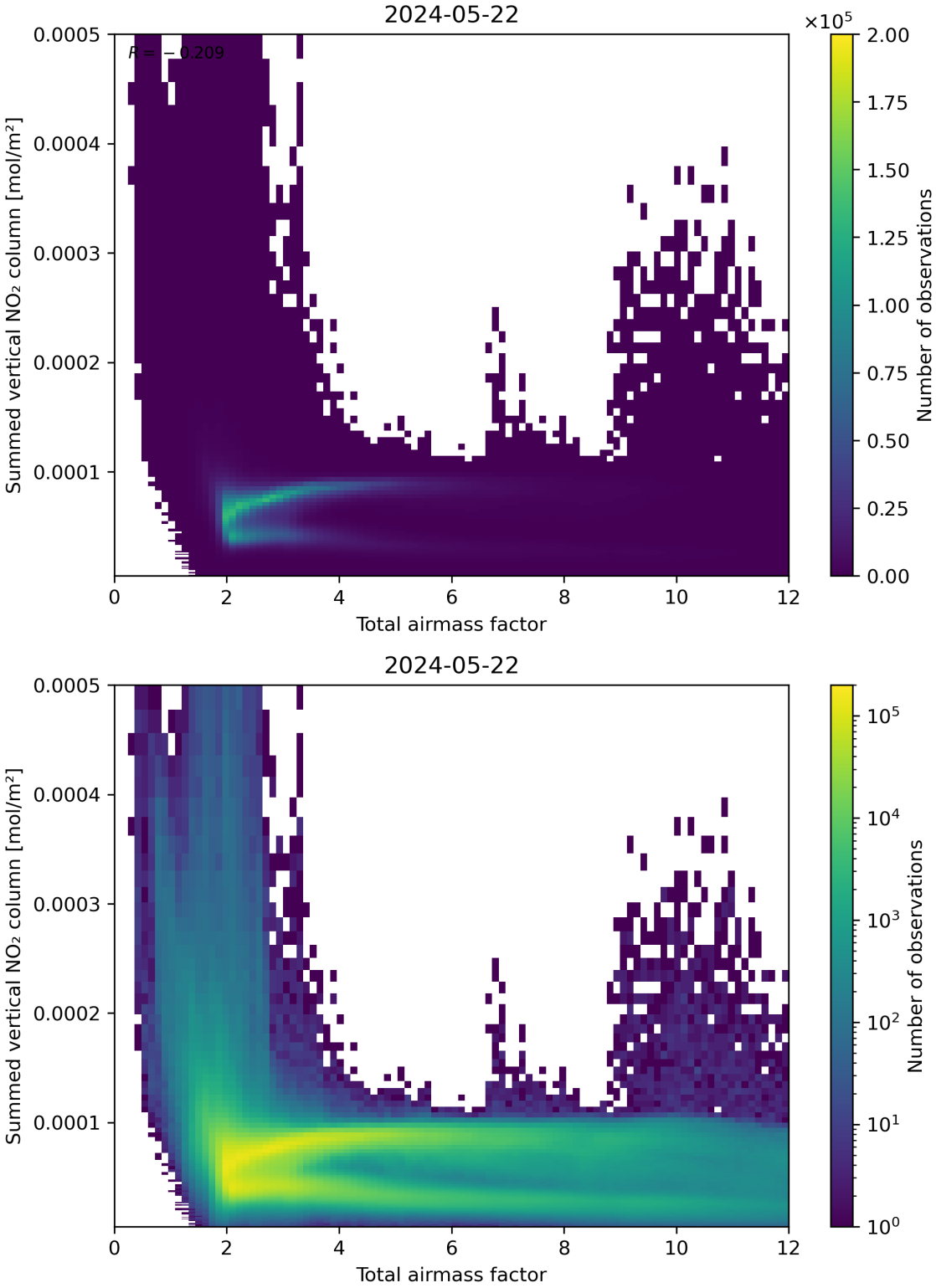

Figure 65: Scatter density plot of "Total airmass factor" against "Summed vertical NO_2 column" for 2024-05-21 to 2024-05-23.

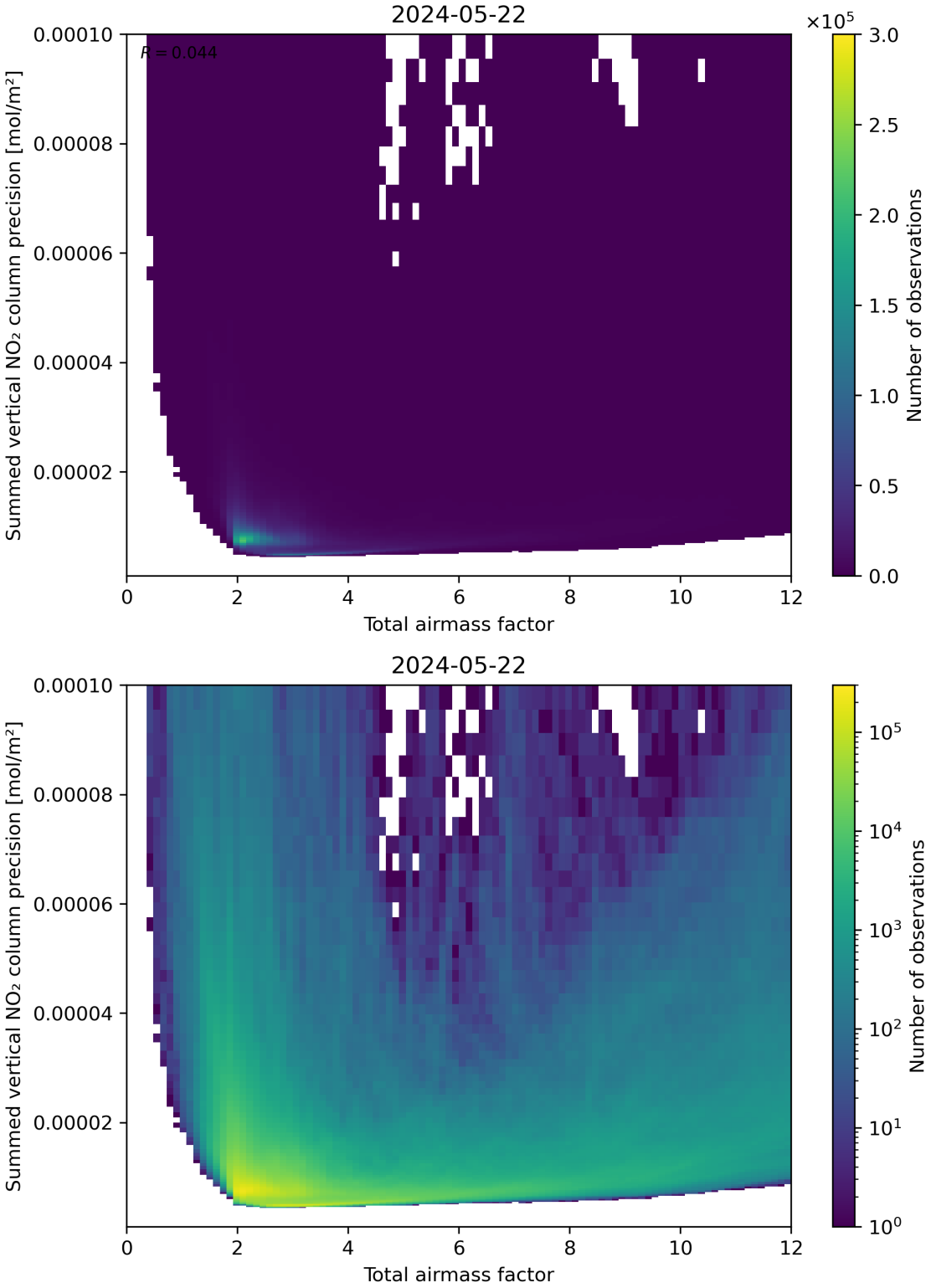

Figure 66: Scatter density plot of "Total airmass factor" against "Summed vertical NO_2 column precision" for 2024-05-21 to 2024-05-23.

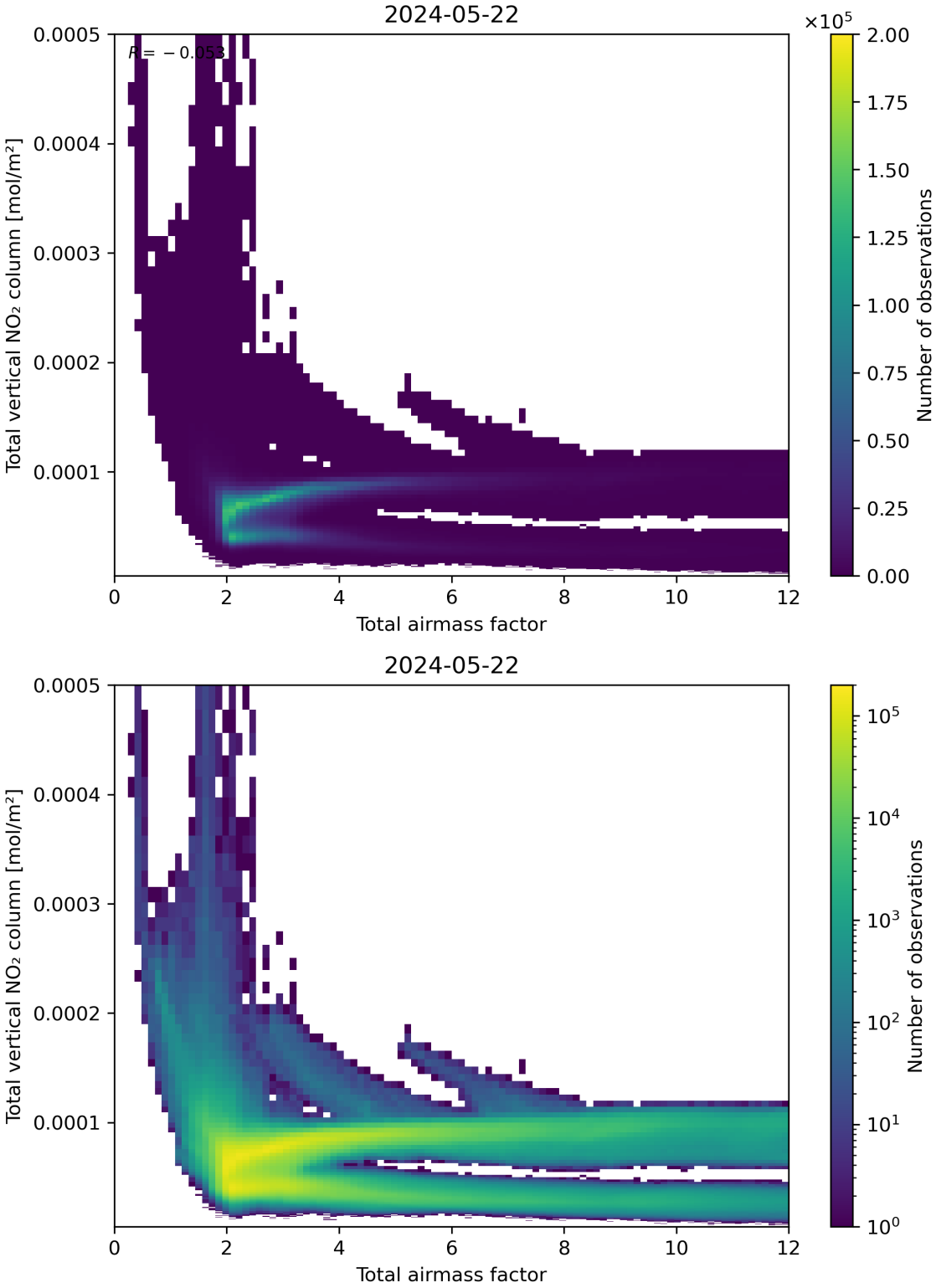

Figure 67: Scatter density plot of "Total airmass factor" against "Total vertical NO_2 column" for 2024-05-21 to 2024-05-23.

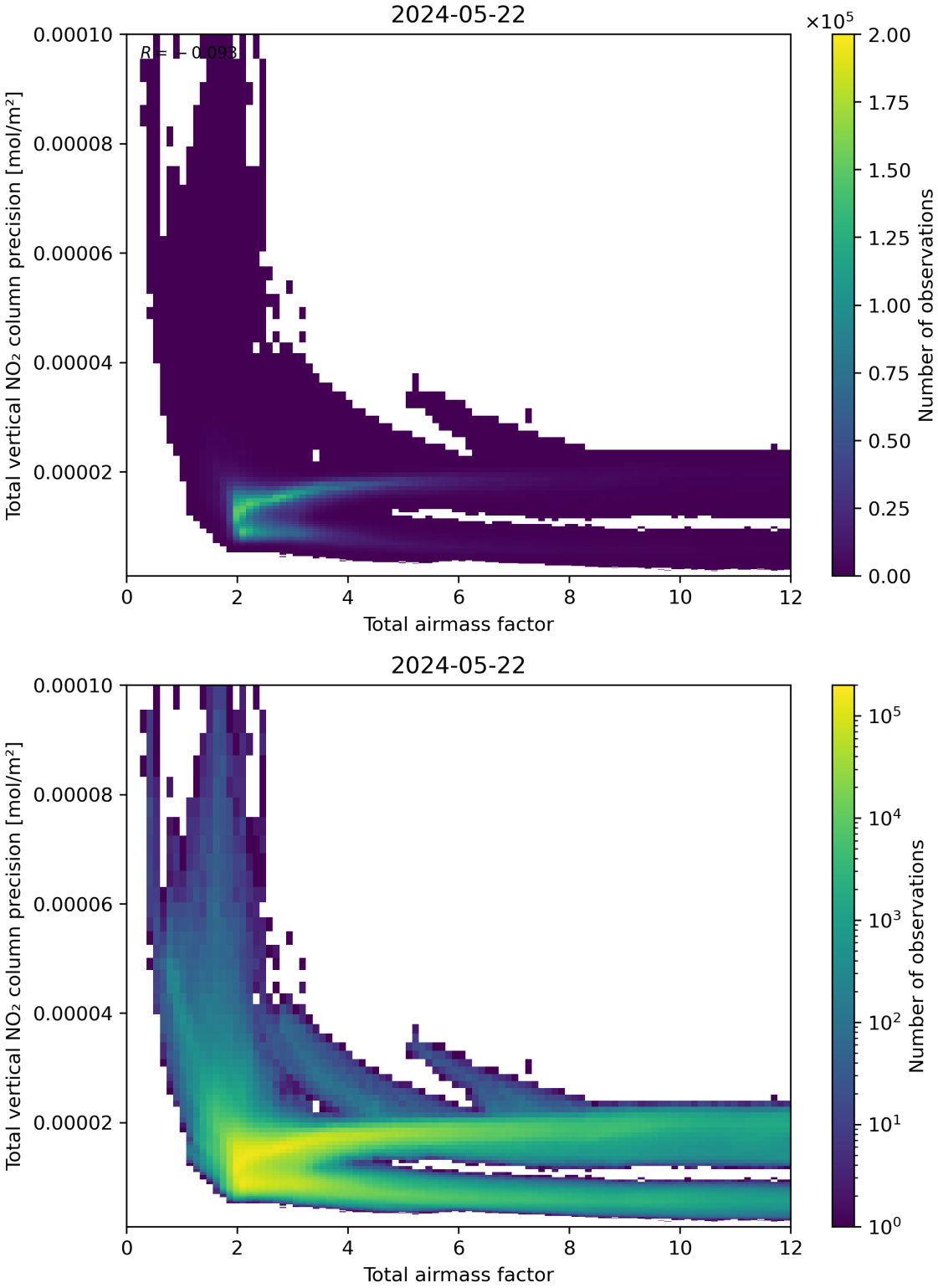

Figure 68: Scatter density plot of "Total airmass factor" against "Total vertical NO_2 column precision" for 2024-05-21 to 2024-05-23.

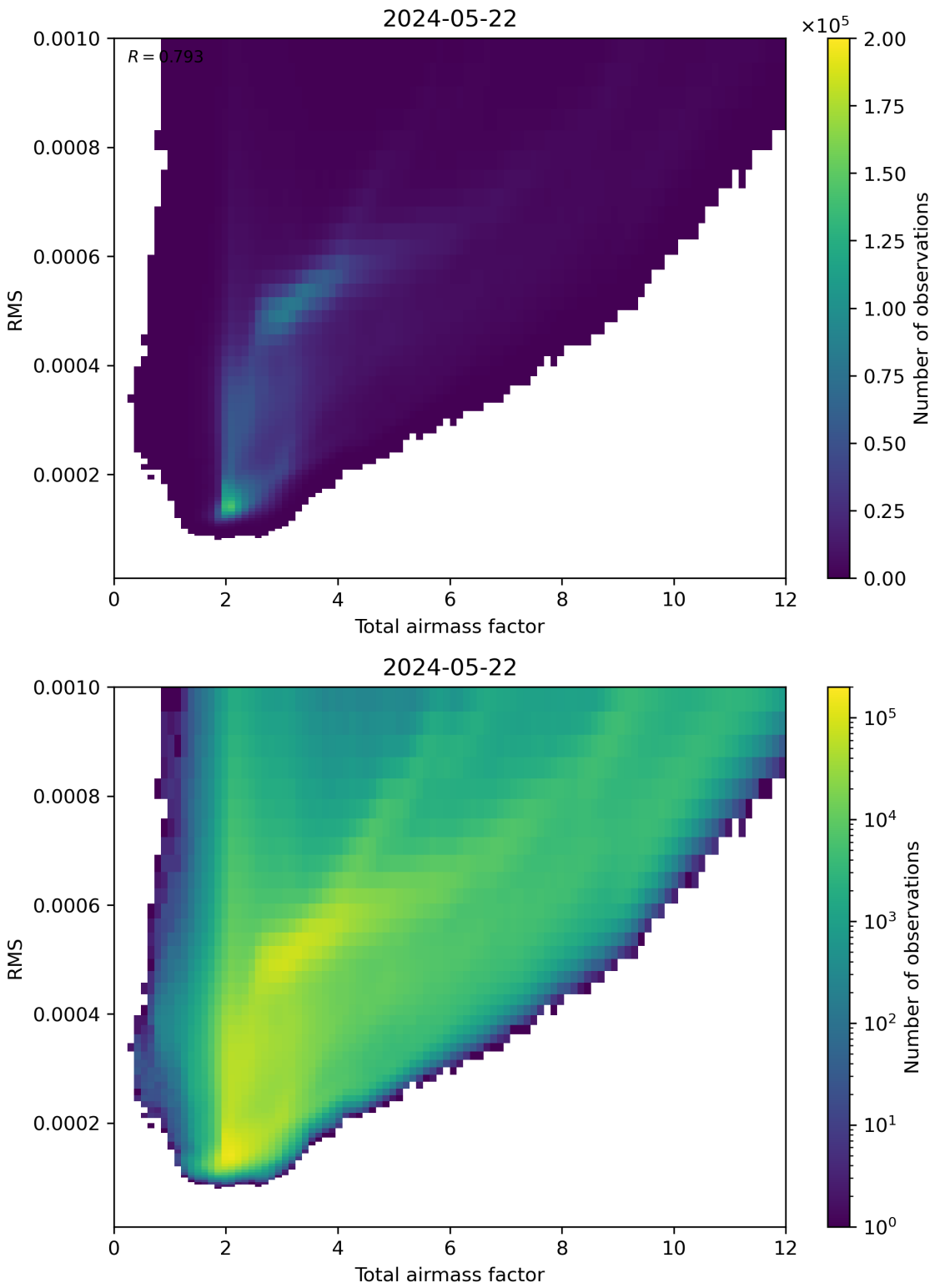

Figure 69: Scatter density plot of “Total airmass factor” against “RMS” for 2024-05-21 to 2024-05-23.

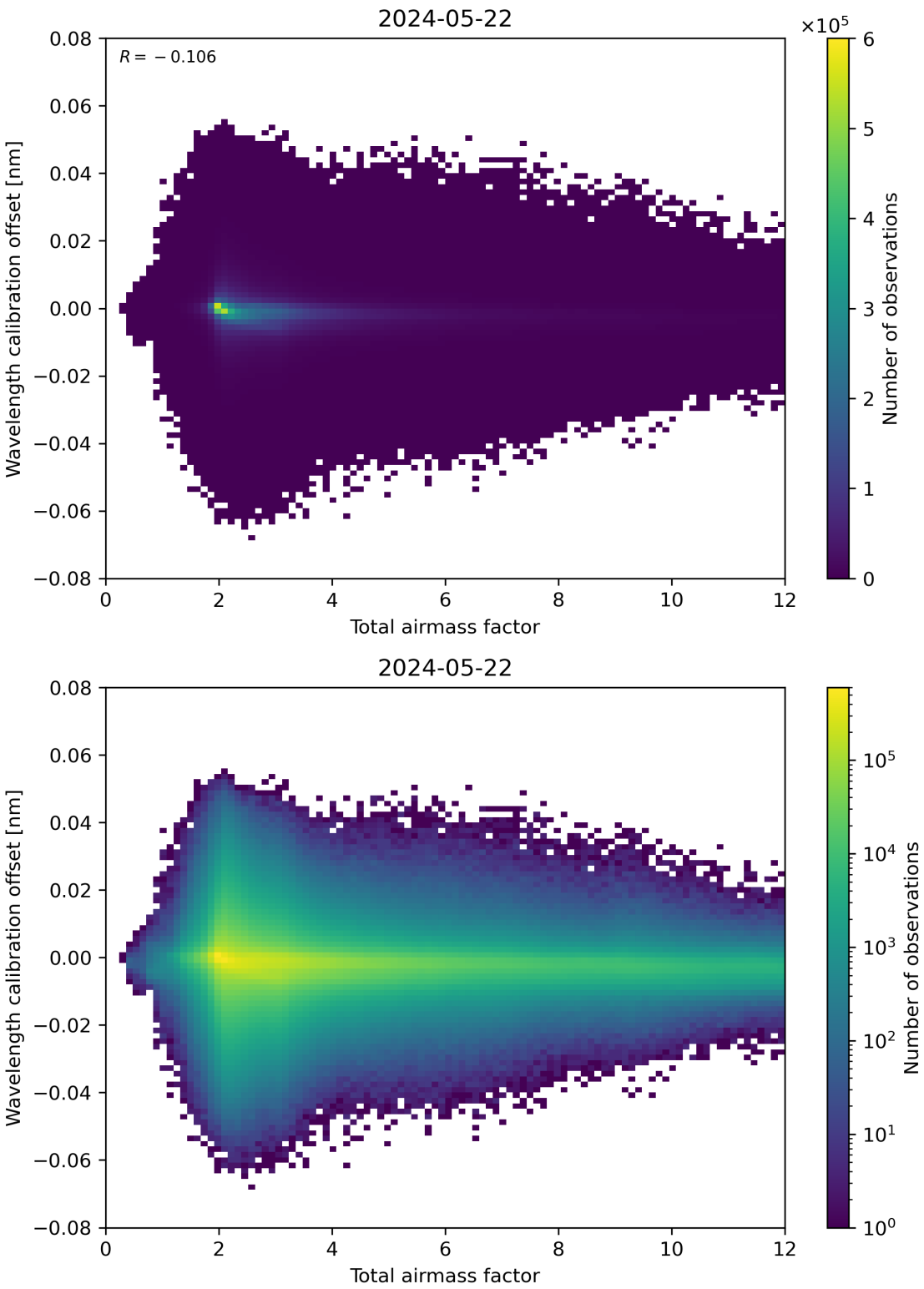

Figure 70: Scatter density plot of “Total airmass factor” against “Wavelength calibration offset” for 2024-05-21 to 2024-05-23.

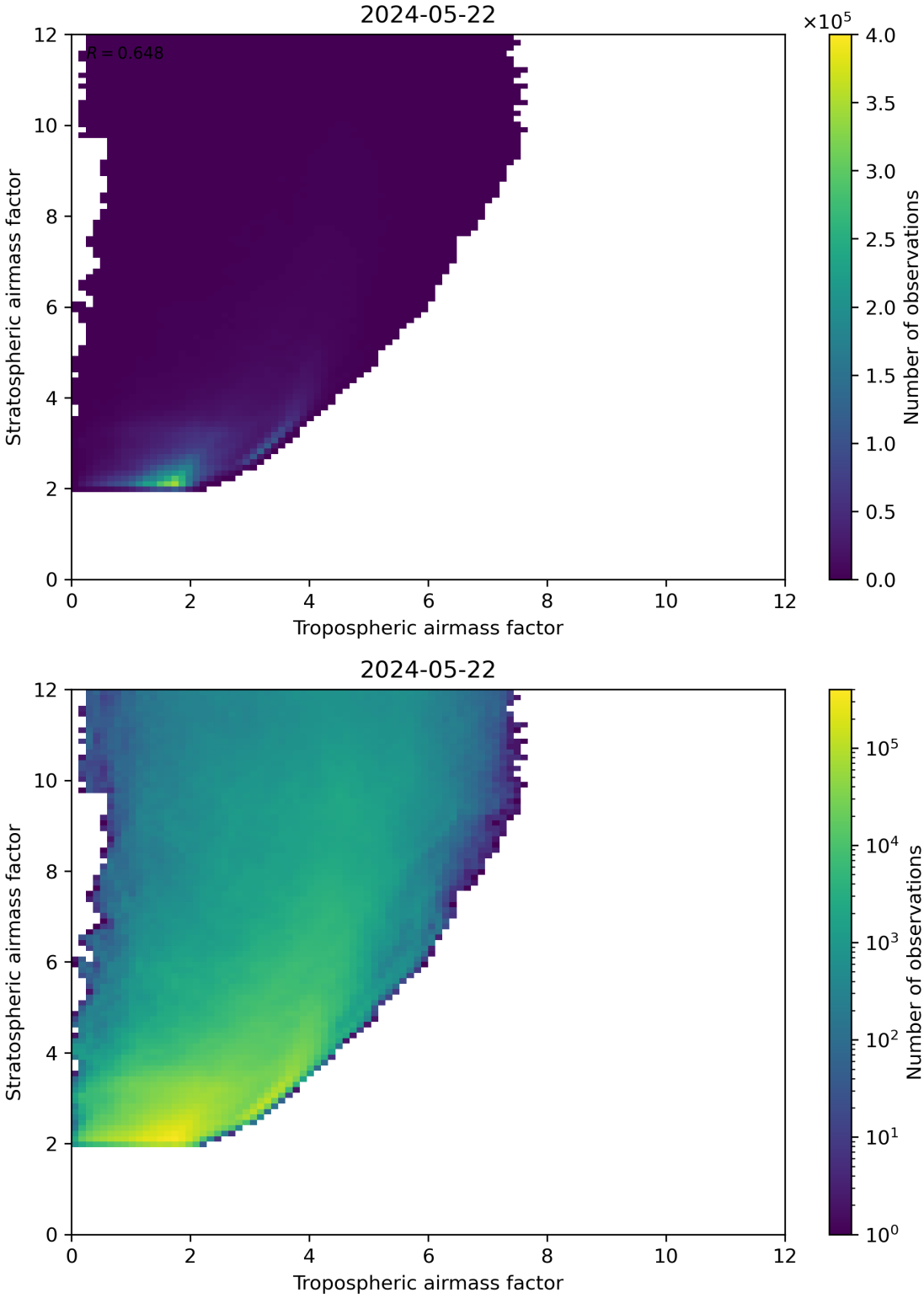

Figure 71: Scatter density plot of “Tropospheric airmass factor” against “Stratospheric airmass factor” for 2024-05-21 to 2024-05-23.

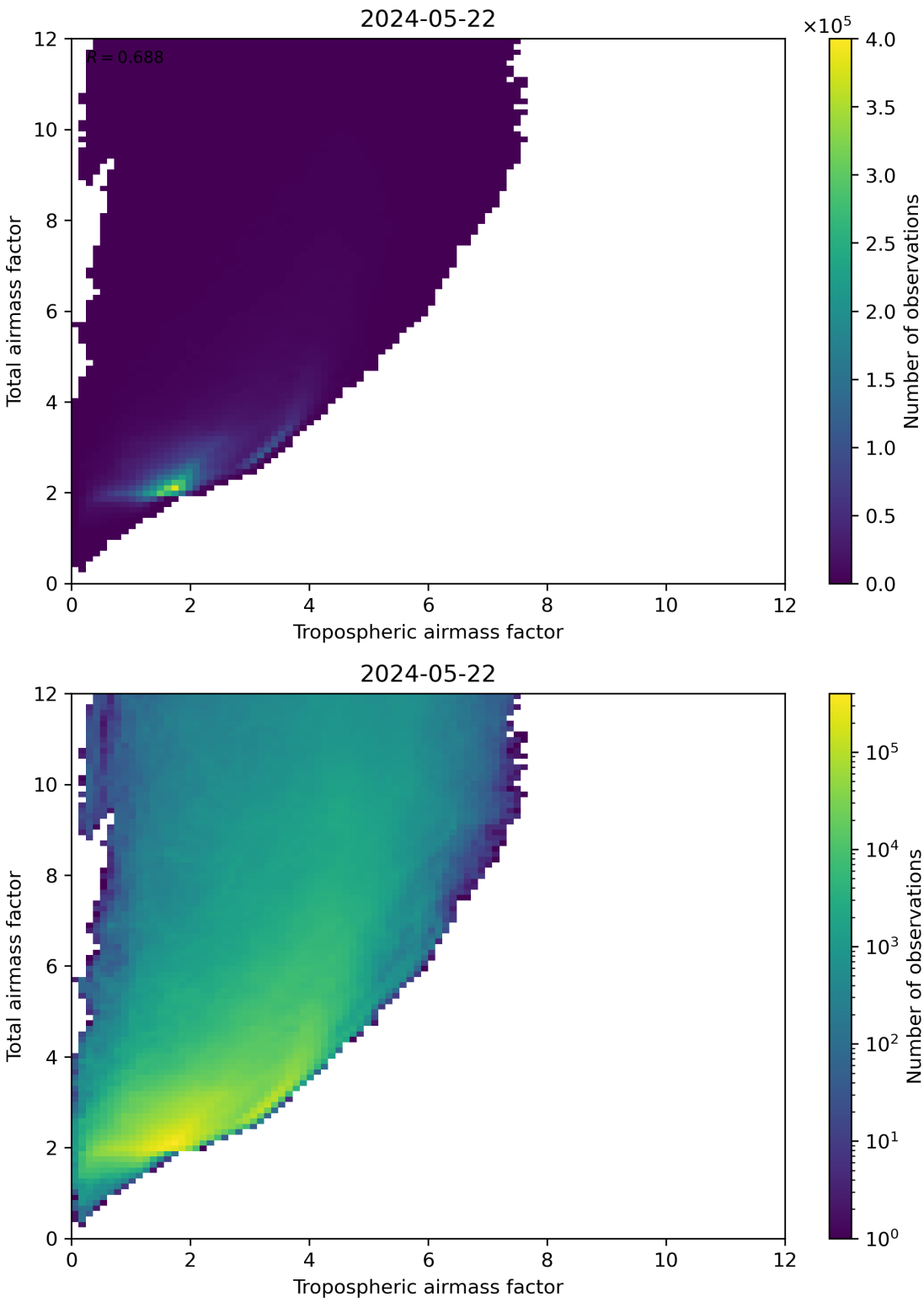

Figure 72: Scatter density plot of “Tropospheric airmass factor” against “Total airmass factor” for 2024-05-21 to 2024-05-23.

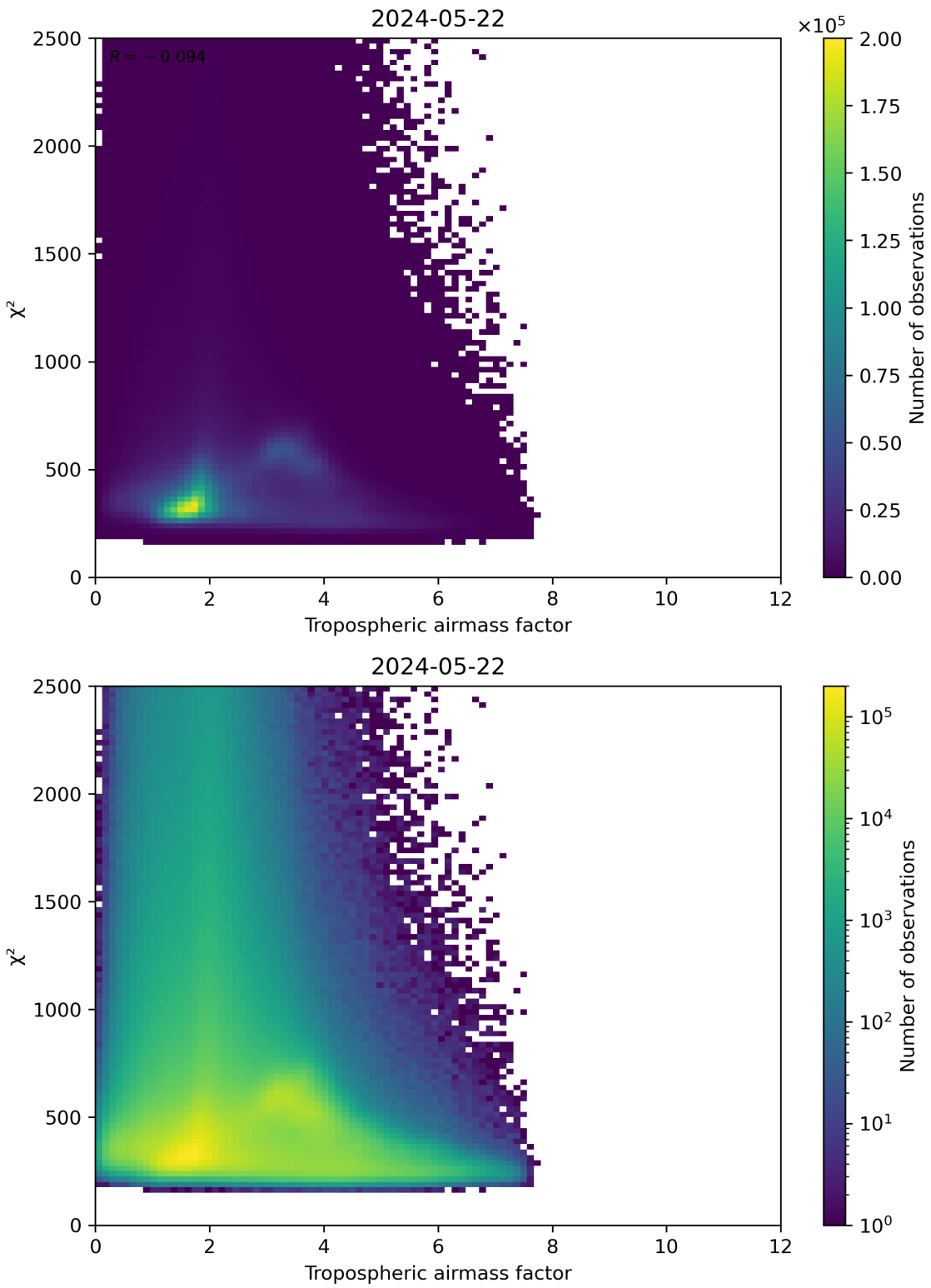

Figure 73: Scatter density plot of “Tropospheric airmass factor” against “χ^2” for 2024-05-21 to 2024-05-23.

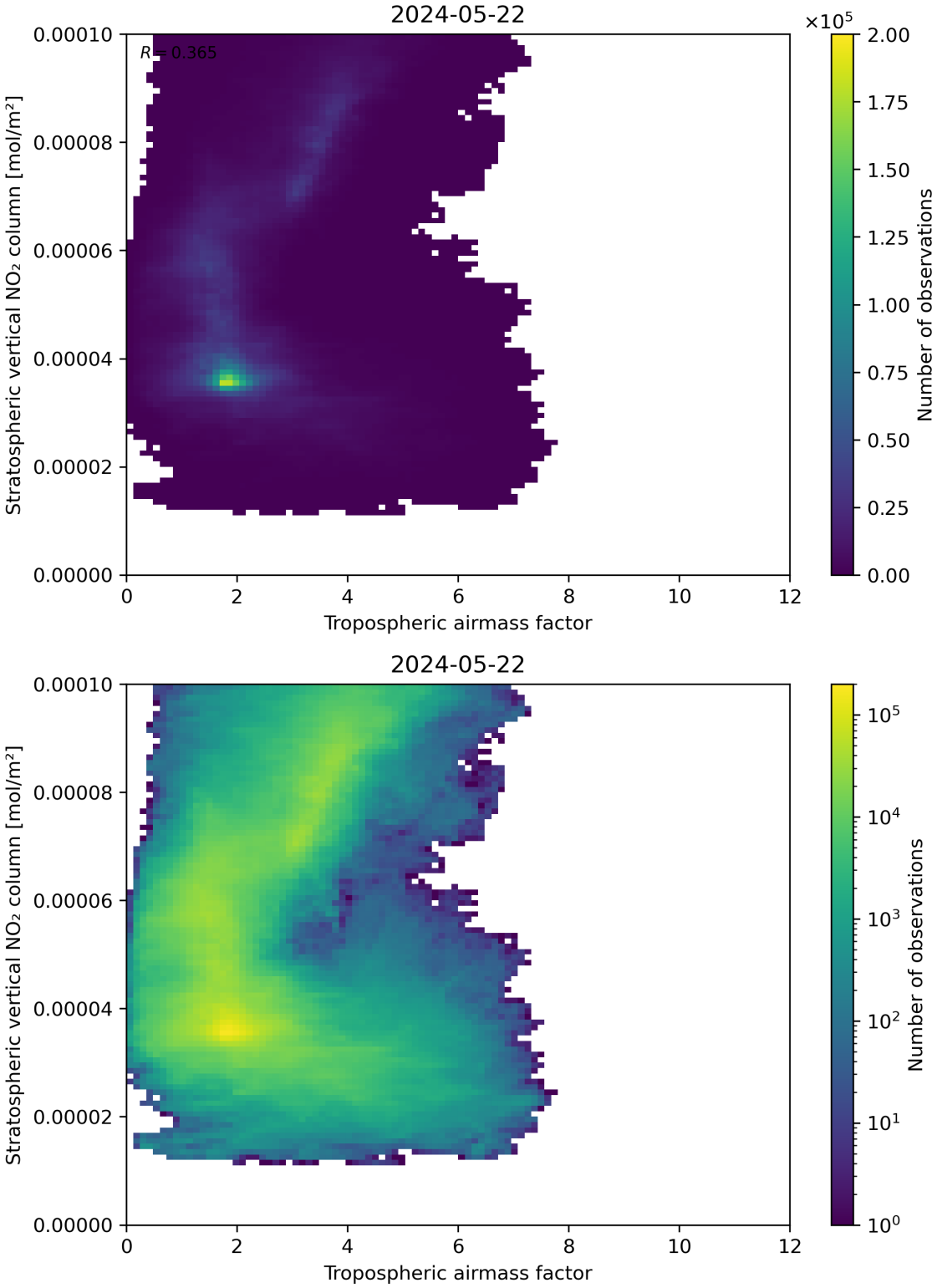

Figure 74: Scatter density plot of "Tropospheric airmass factor" against "Stratospheric vertical NO_2 column" for 2024-05-21 to 2024-05-23.

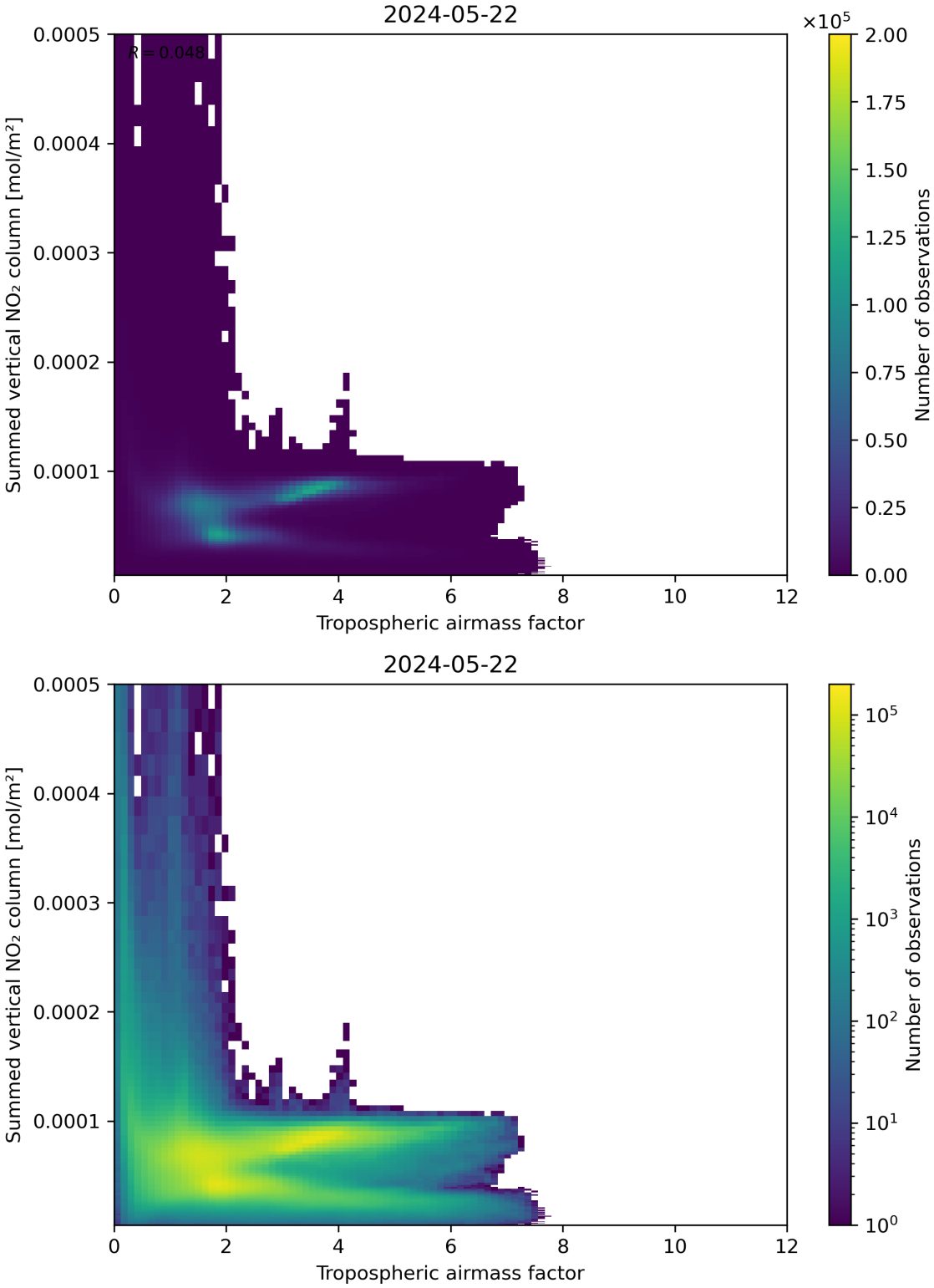

Figure 75: Scatter density plot of "Tropospheric airmass factor" against "Summed vertical NO_2 column" for 2024-05-21 to 2024-05-23.

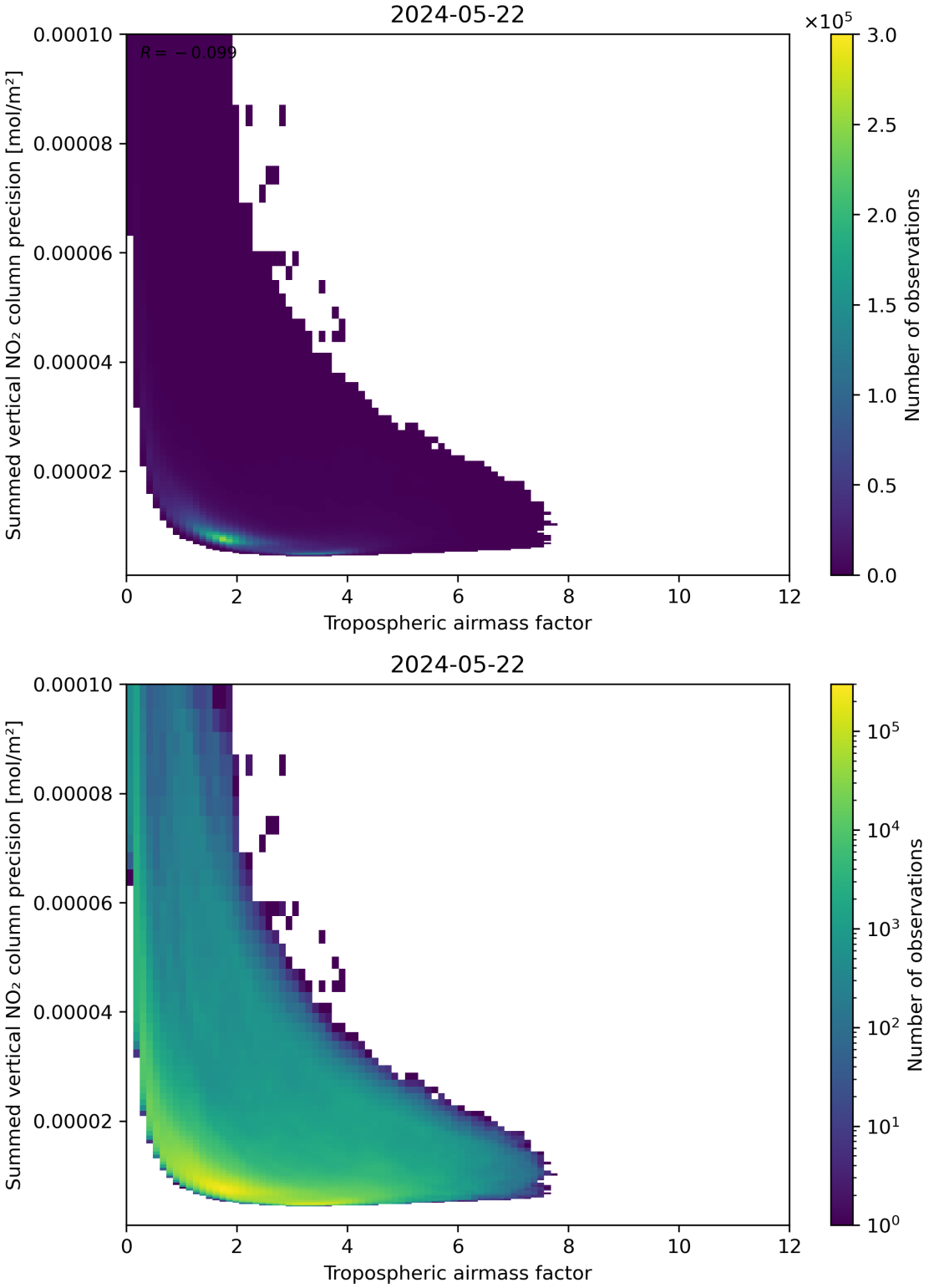

Figure 76: Scatter density plot of "Tropospheric airmass factor" against "Summed vertical NO_2 column precision" for 2024-05-21 to 2024-05-23.

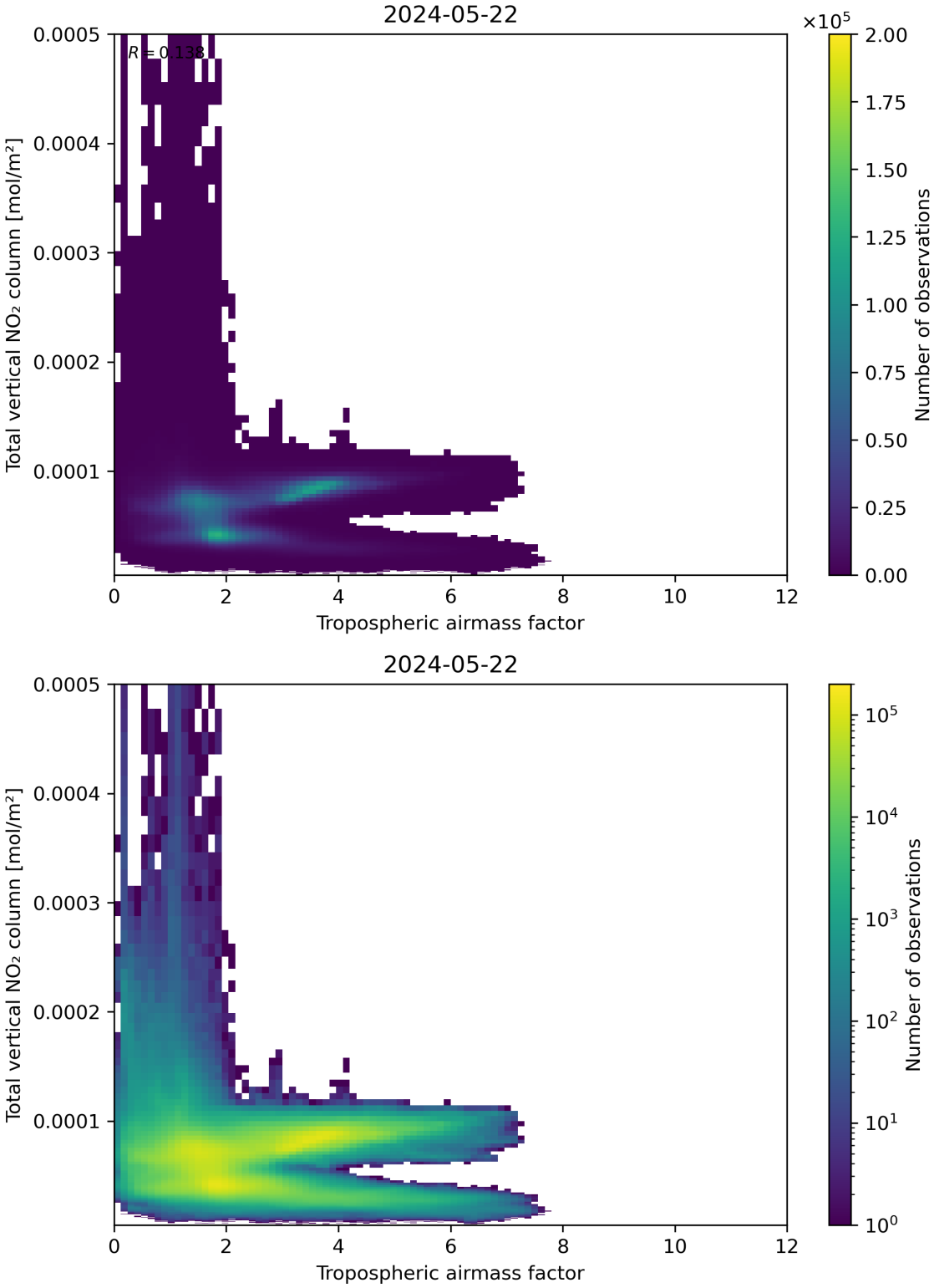

Figure 77: Scatter density plot of "Tropospheric airmass factor" against "Total vertical NO_2 column" for 2024-05-21 to 2024-05-23.

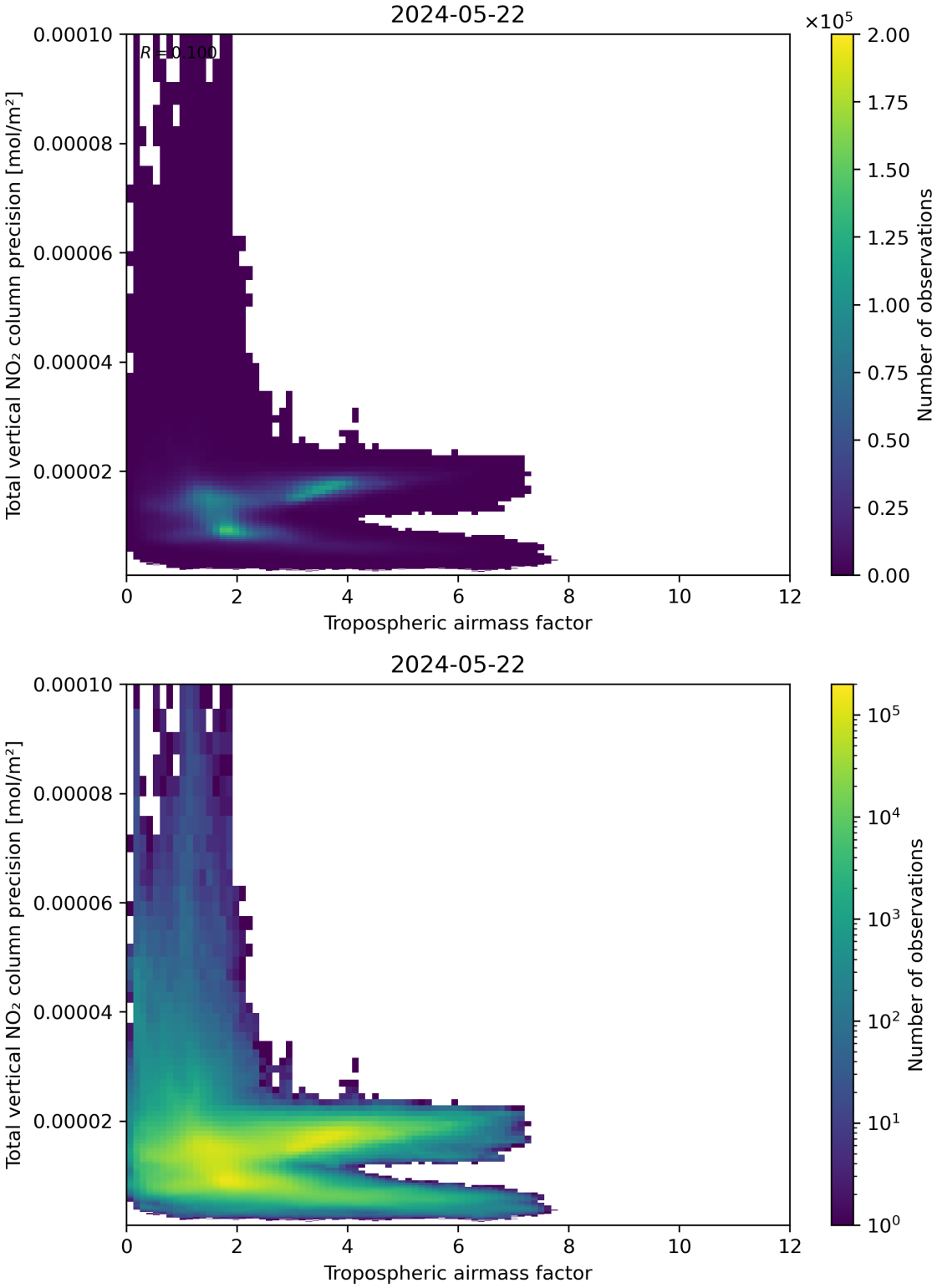

Figure 78: Scatter density plot of "Tropospheric airmass factor" against "Total vertical NO_2 column precision" for 2024-05-21 to 2024-05-23.

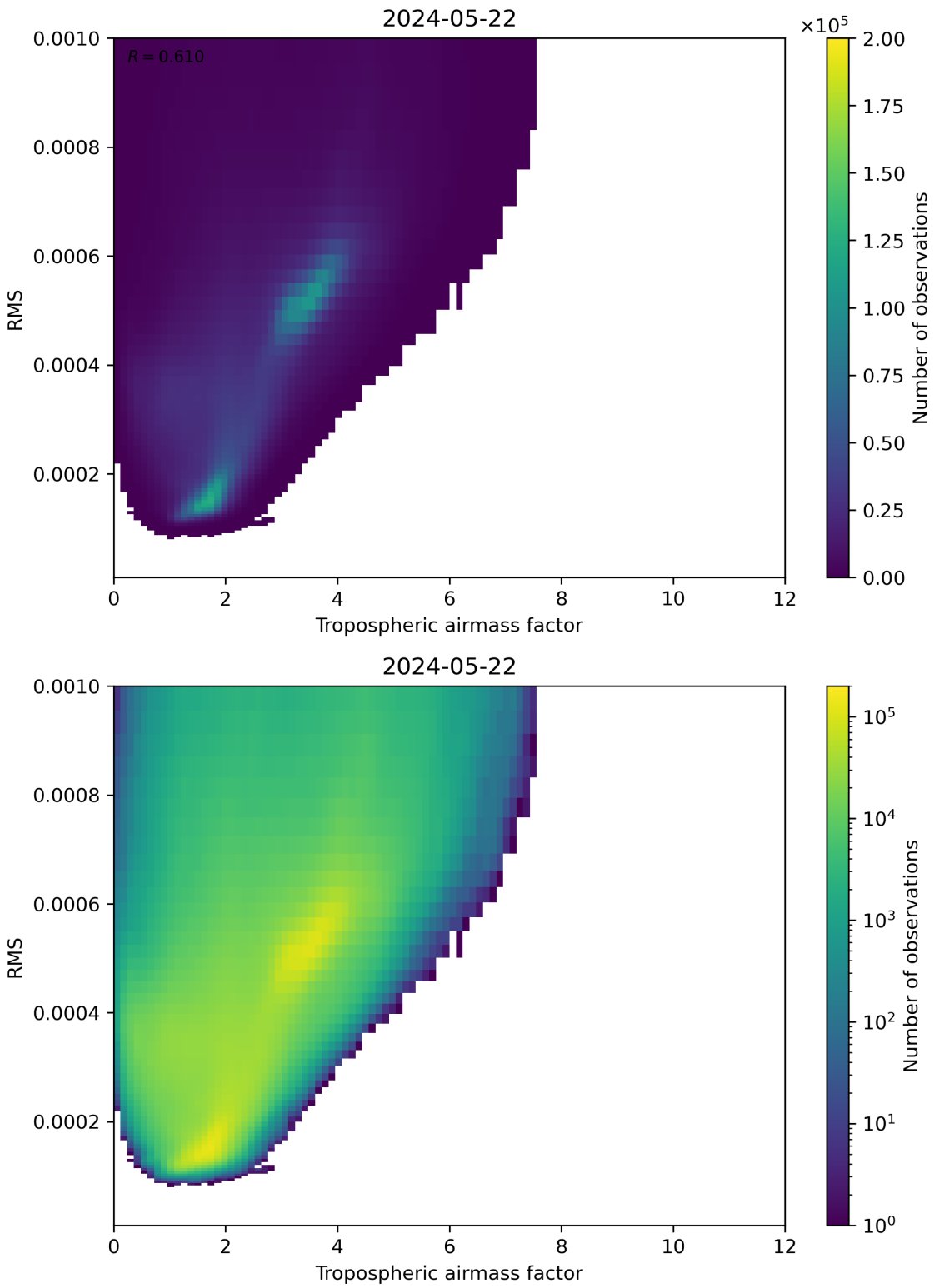

Figure 79: Scatter density plot of “Tropospheric airmass factor” against “RMS” for 2024-05-21 to 2024-05-23.

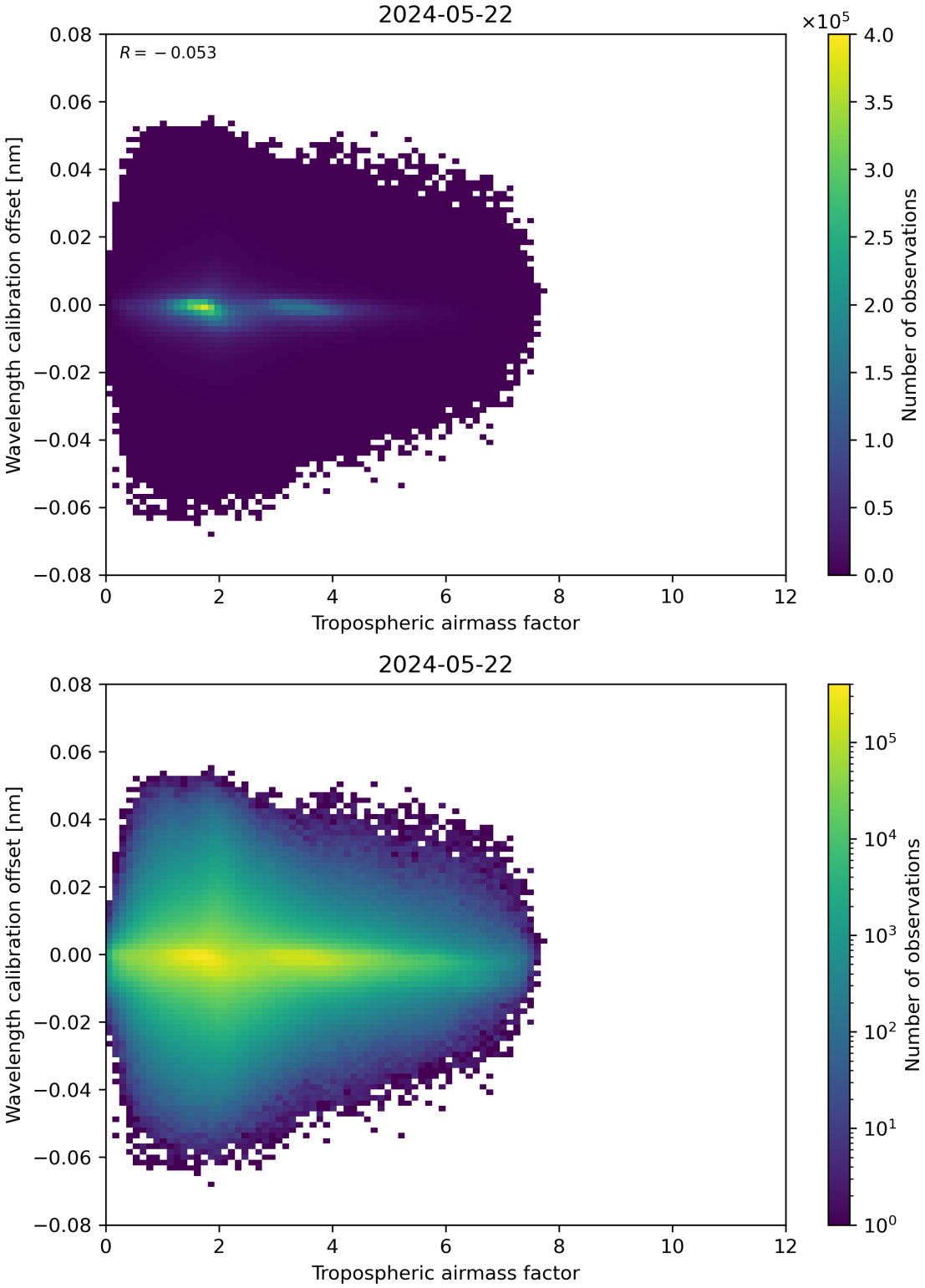

Figure 80: Scatter density plot of “Tropospheric airmass factor” against “Wavelength calibration offset” for 2024-05-21 to 2024-05-23.

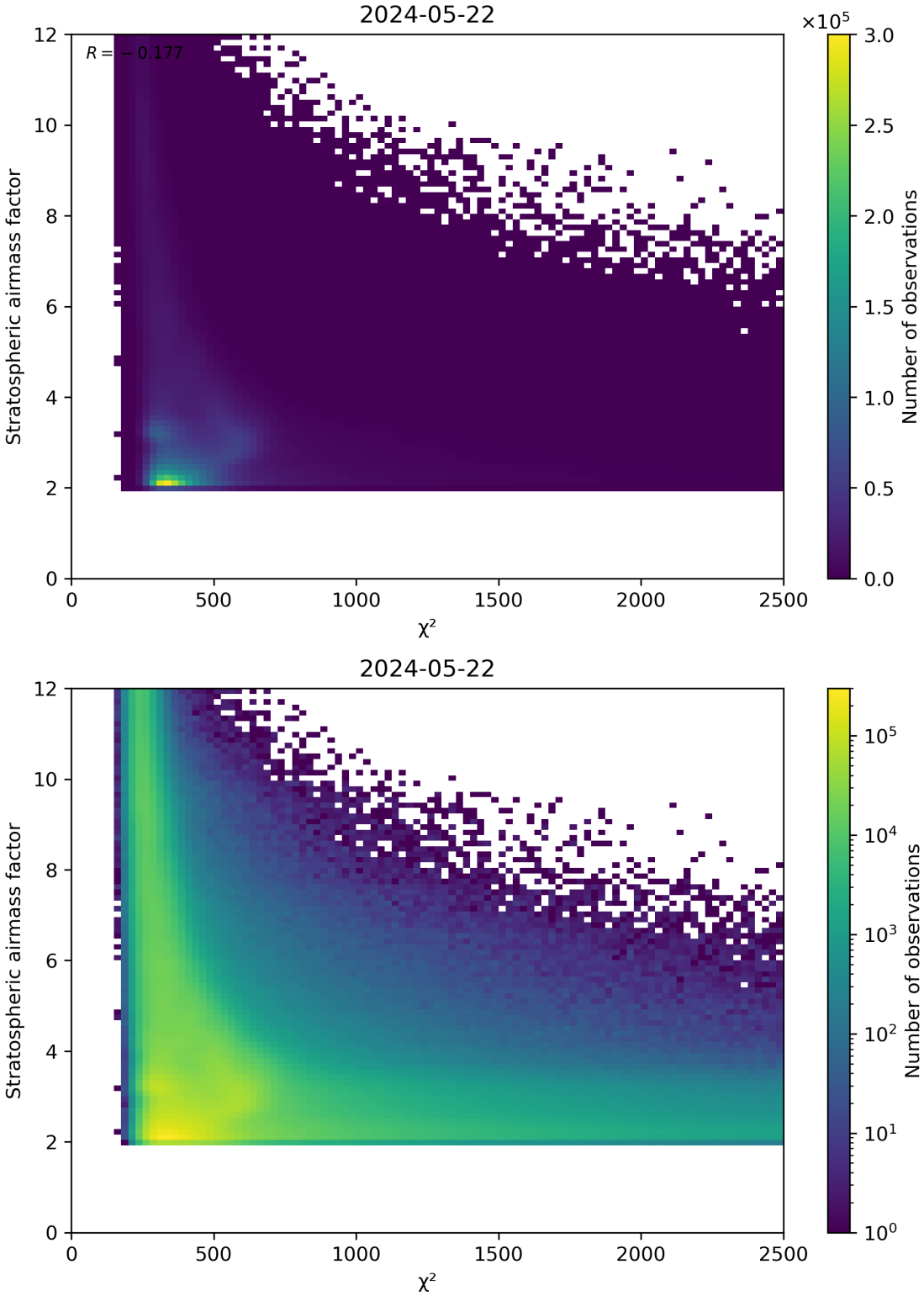

Figure 81: Scatter density plot of "χ^2" against "Stratospheric airmass factor" for 2024-05-21 to 2024-05-23.

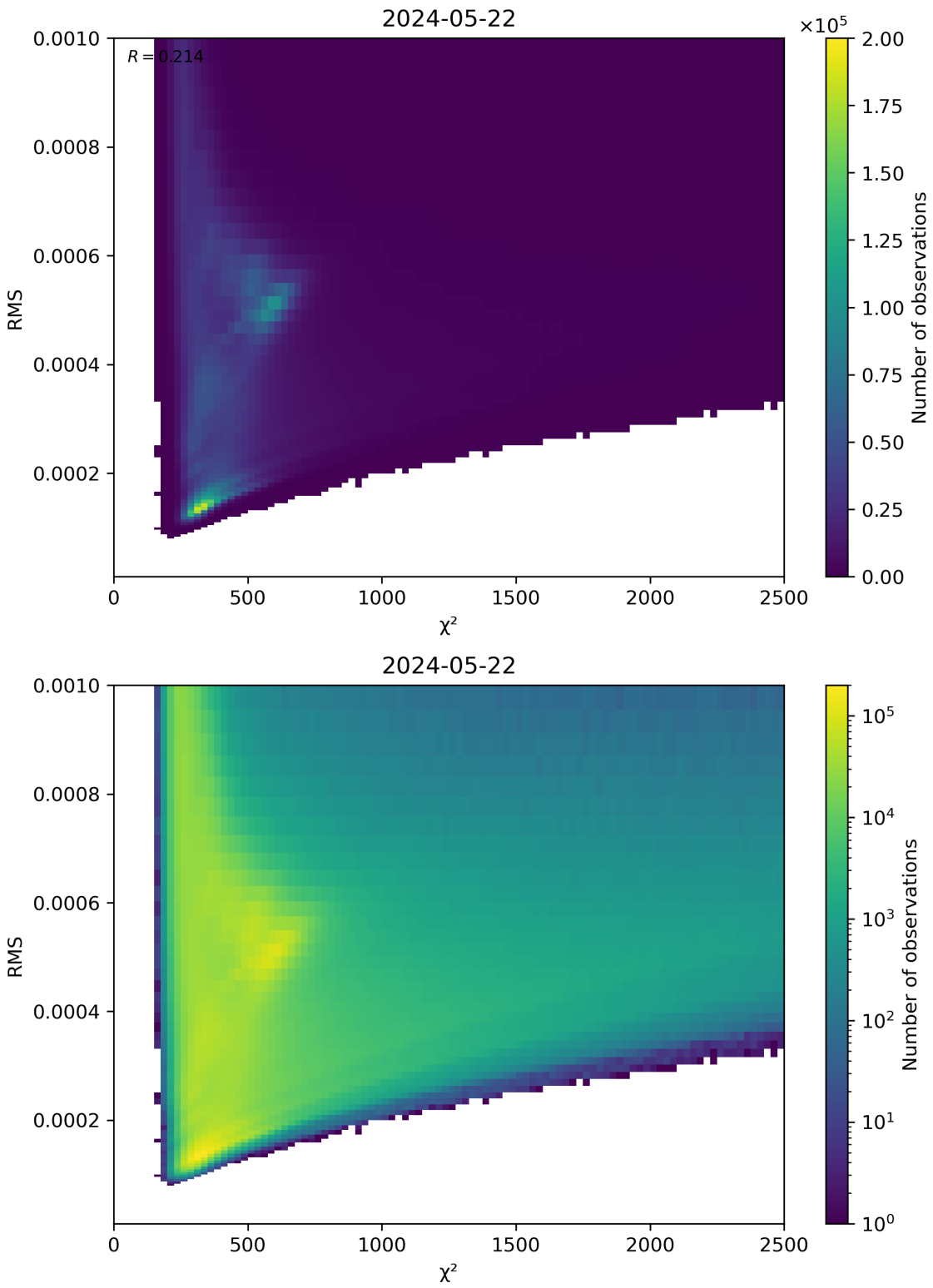

Figure 82: Scatter density plot of "χ^2" against "RMS" for 2024-05-21 to 2024-05-23.

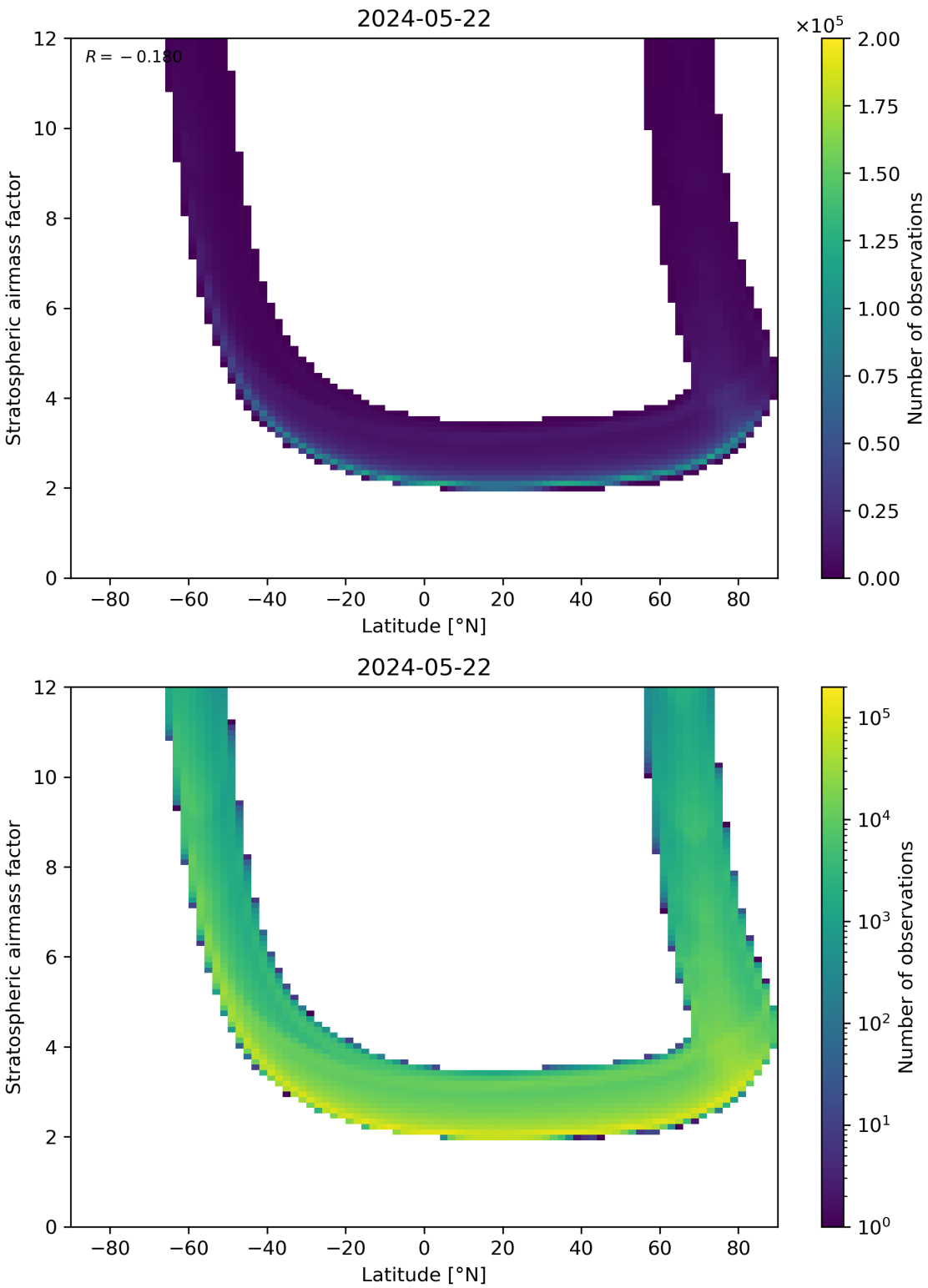

Figure 83: Scatter density plot of “Latitude” against “Stratospheric airmass factor” for 2024-05-21 to 2024-05-23.

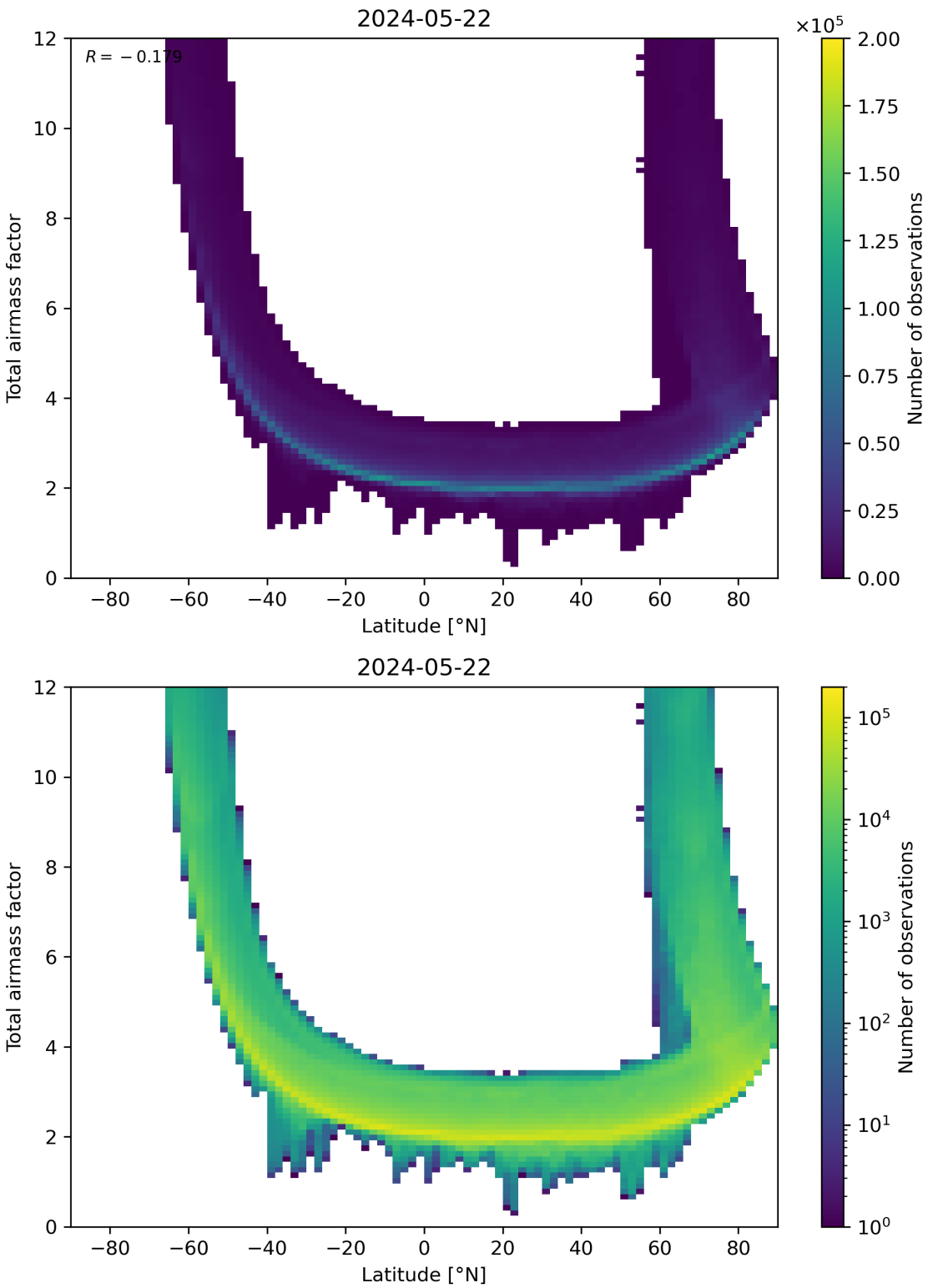

Figure 84: Scatter density plot of “Latitude” against “Total airmass factor” for 2024-05-21 to 2024-05-23.

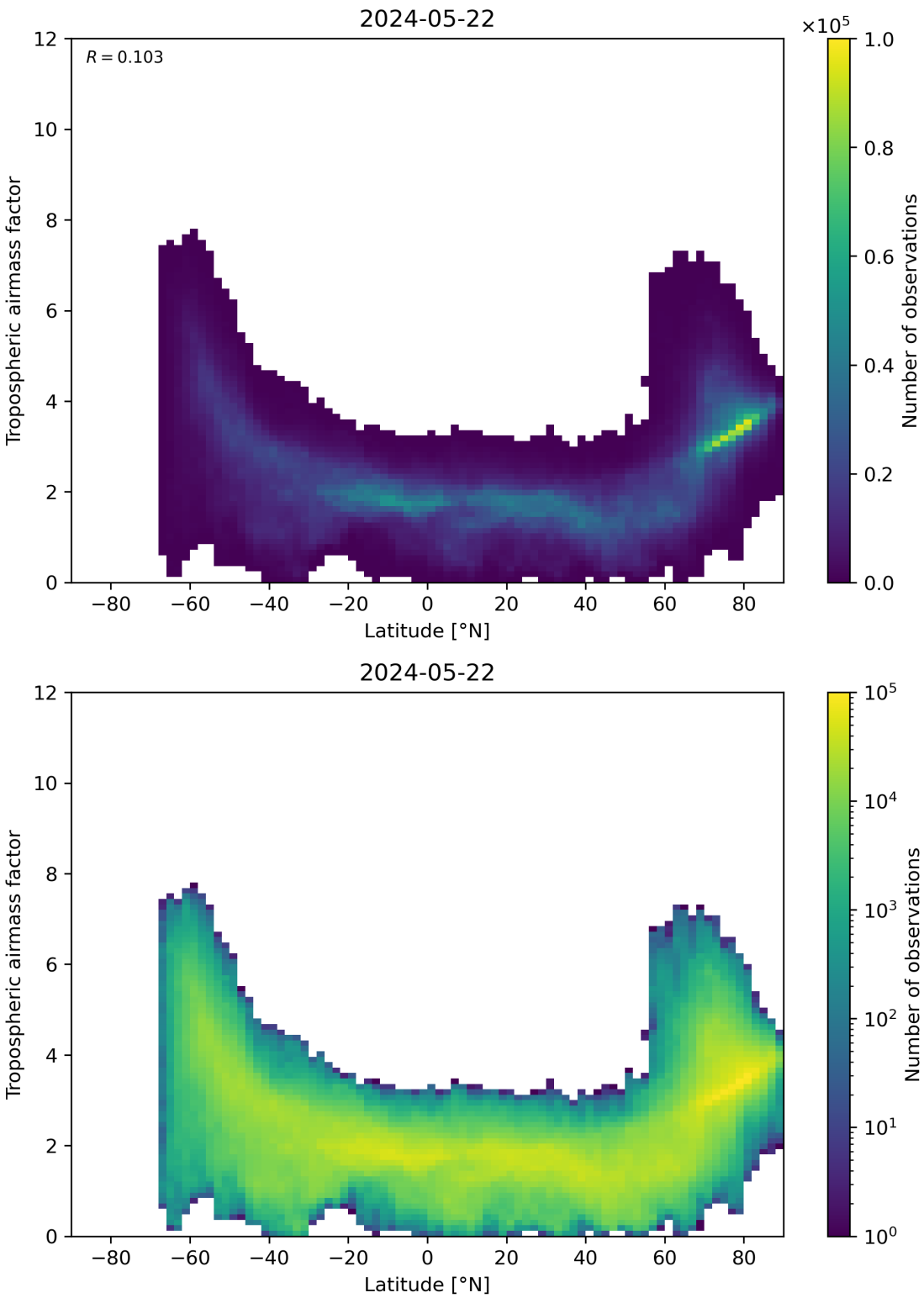

Figure 85: Scatter density plot of “Latitude” against “Tropospheric airmass factor” for 2024-05-21 to 2024-05-23.

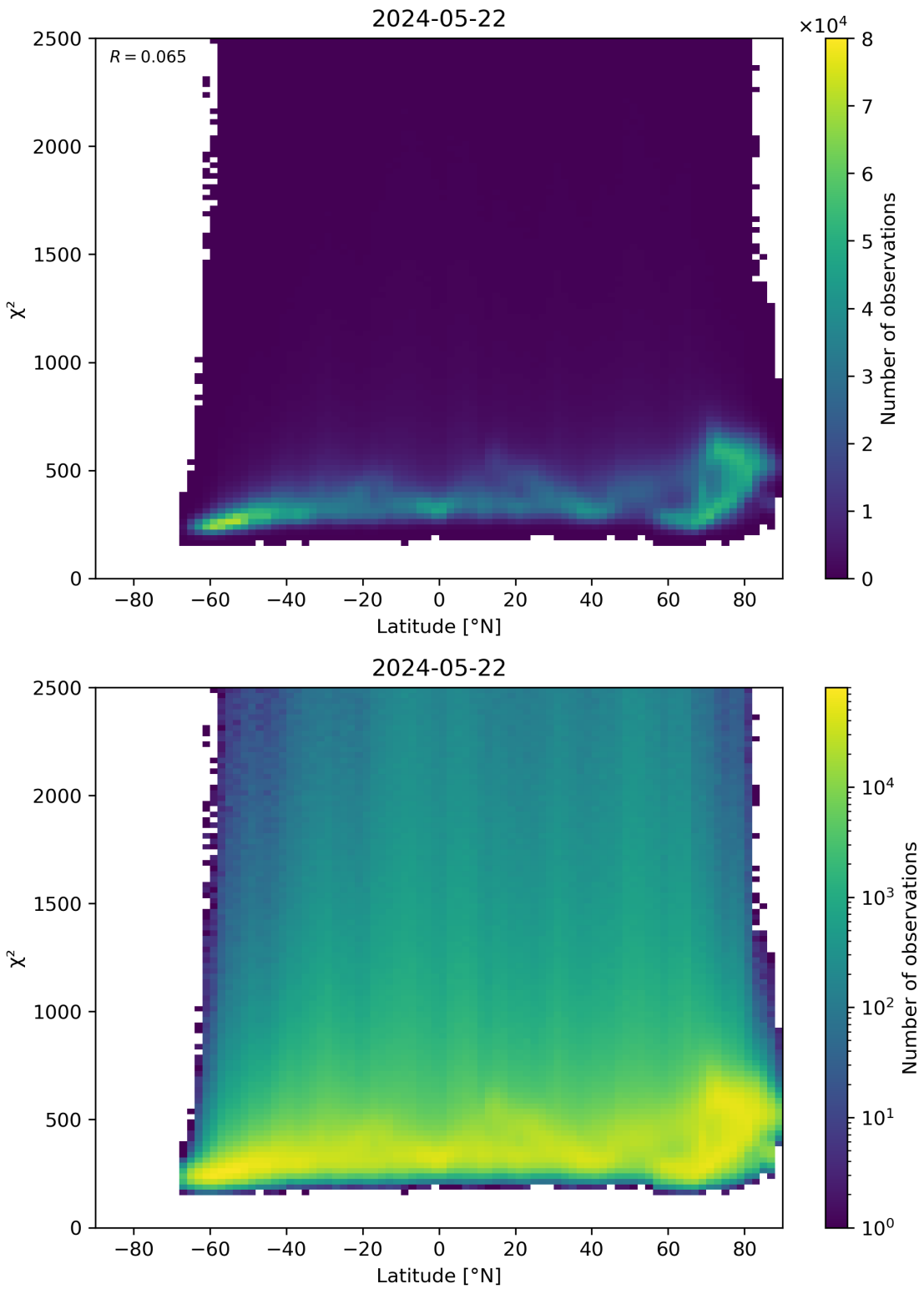

Figure 86: Scatter density plot of "Latitude" against "χ^2" for 2024-05-21 to 2024-05-23.

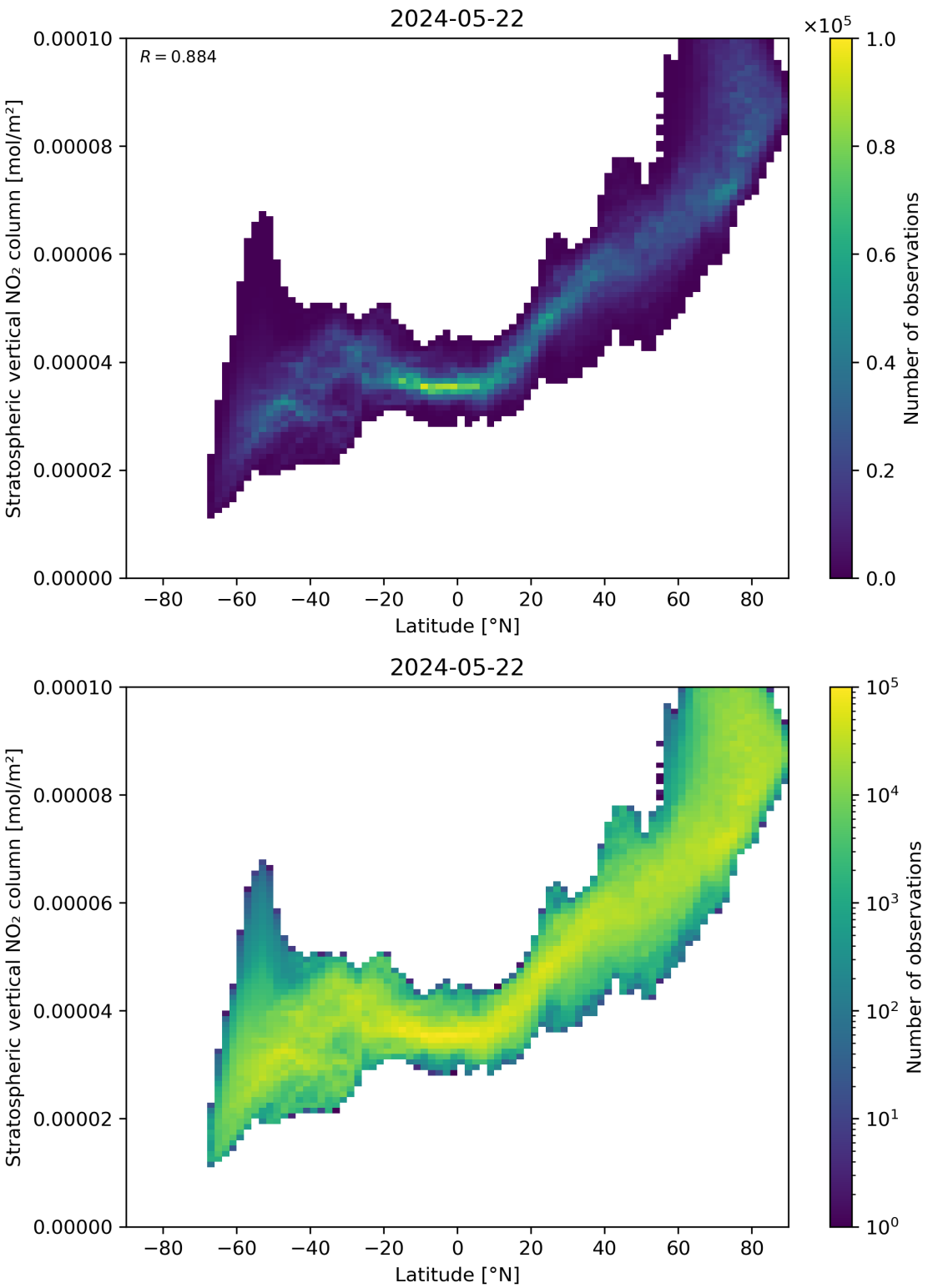

Figure 87: Scatter density plot of “Latitude” against “Stratospheric vertical NO_2 column” for 2024-05-21 to 2024-05-23.

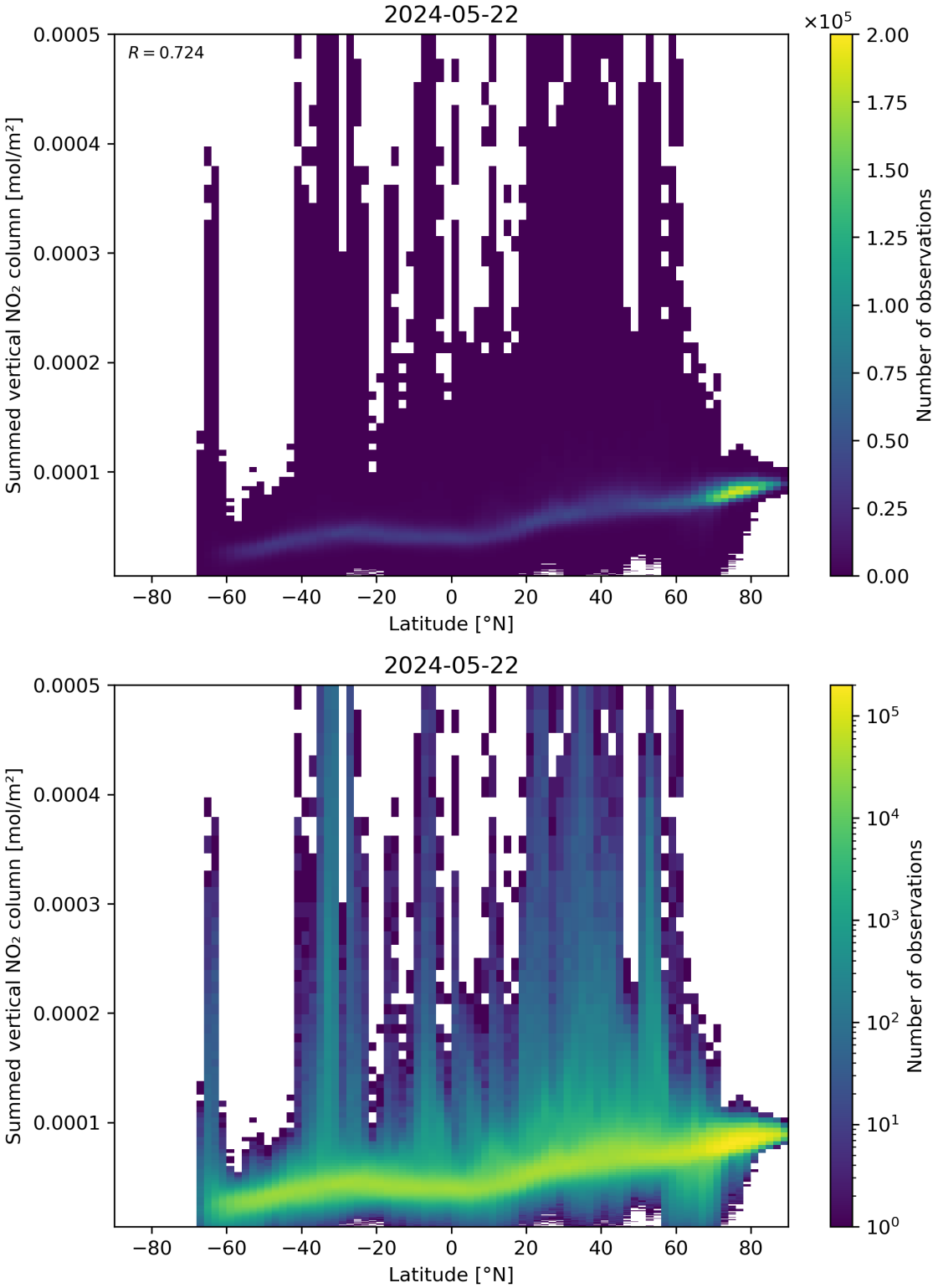

Figure 88: Scatter density plot of “Latitude” against “Summed vertical NO_2 column” for 2024-05-21 to 2024-05-23.

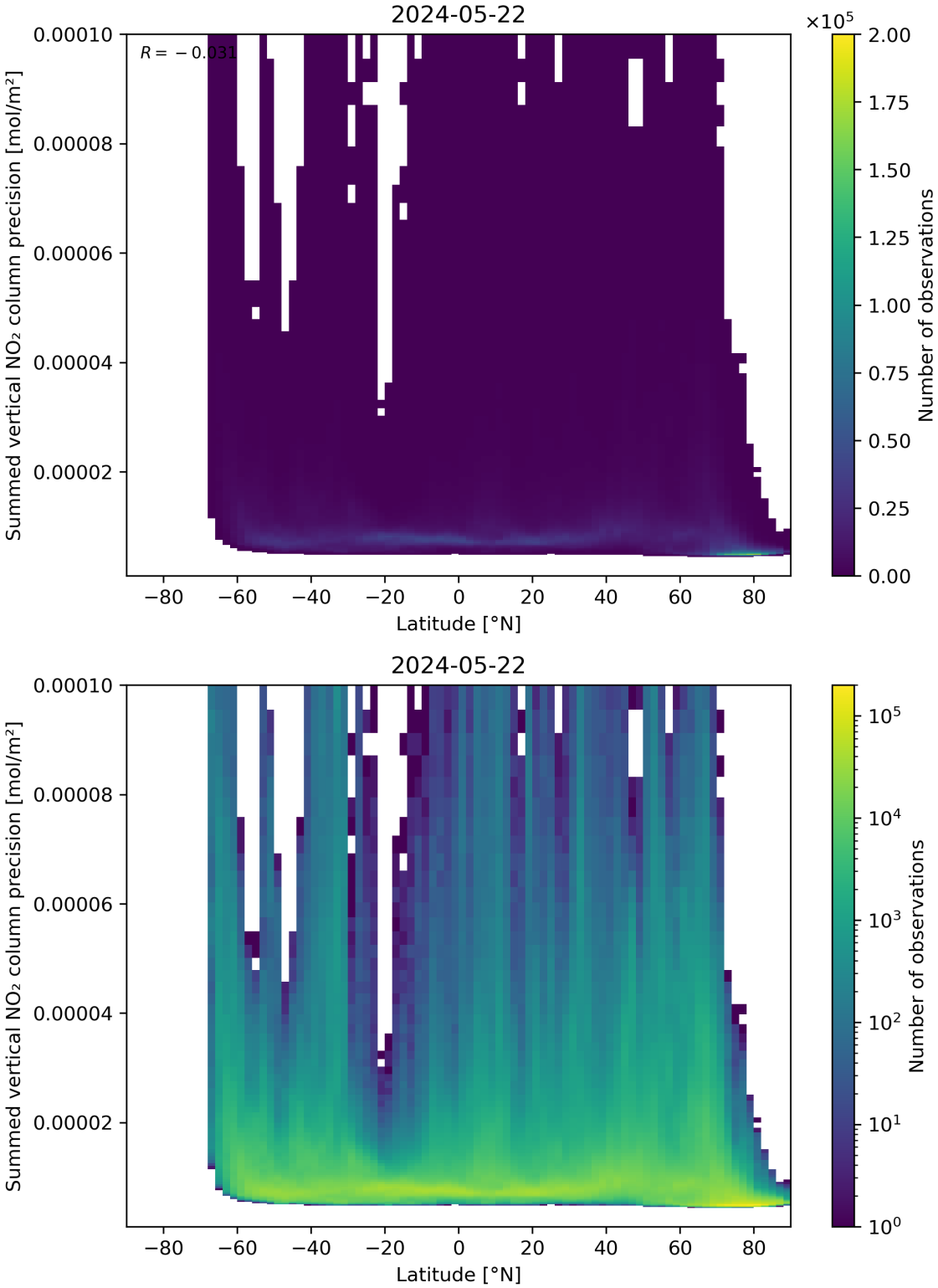

Figure 89: Scatter density plot of "Latitude" against "Summed vertical NO_2 column precision" for 2024-05-21 to 2024-05-23.

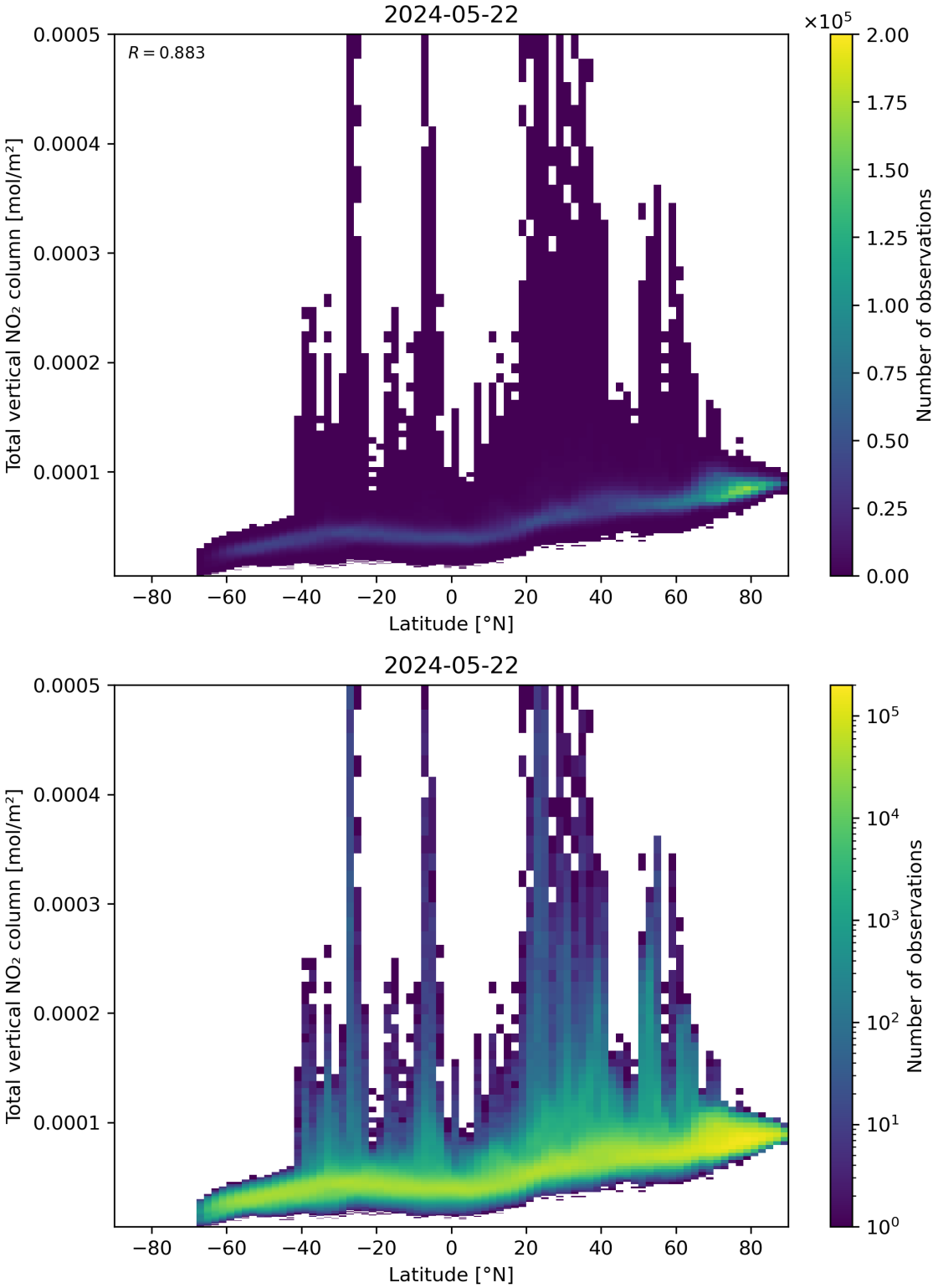

Figure 90: Scatter density plot of “Latitude” against “Total vertical NO_2 column” for 2024-05-21 to 2024-05-23.

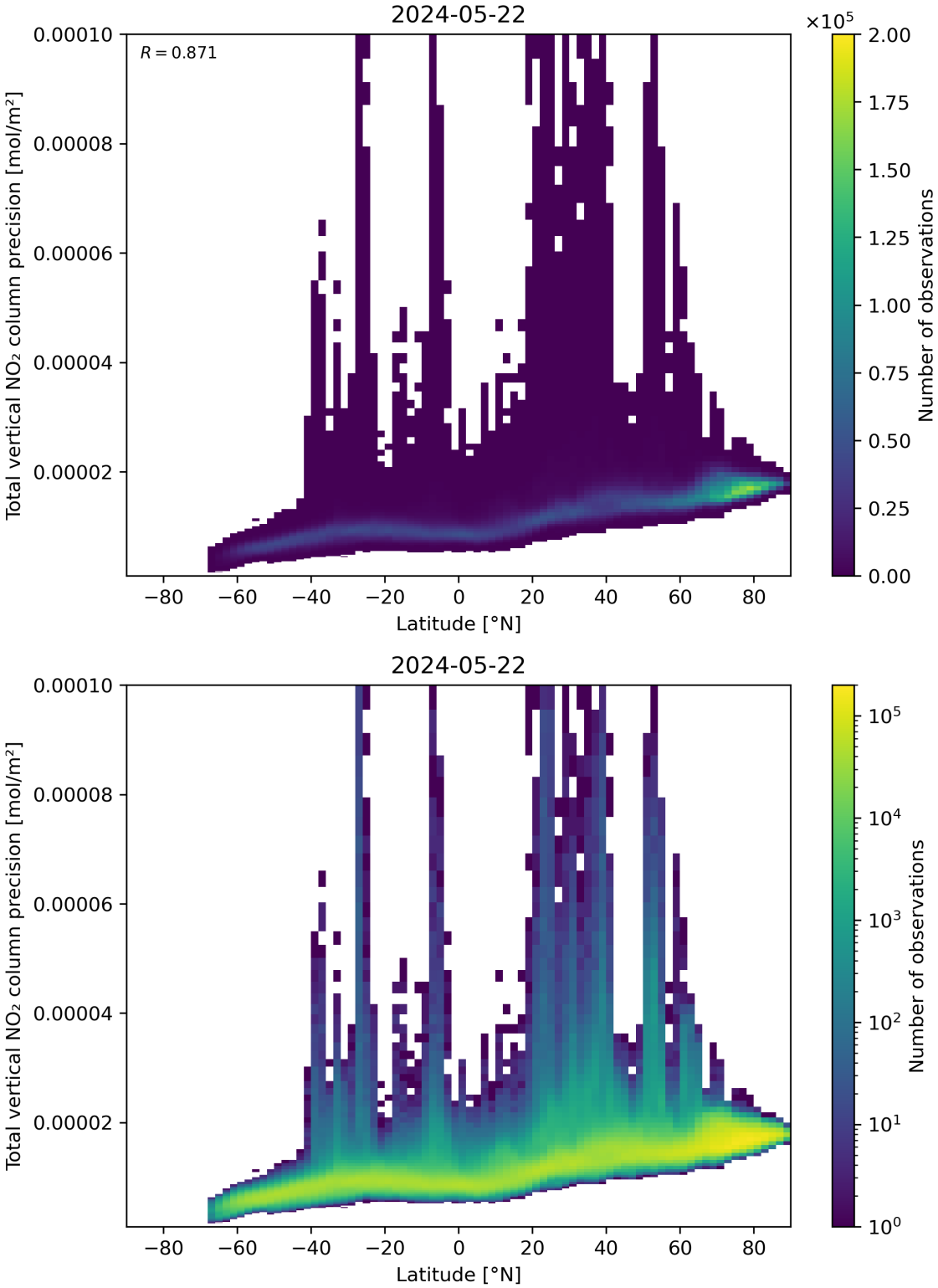

Figure 91: Scatter density plot of “Latitude” against “Total vertical NO_2 column precision” for 2024-05-21 to 2024-05-23.

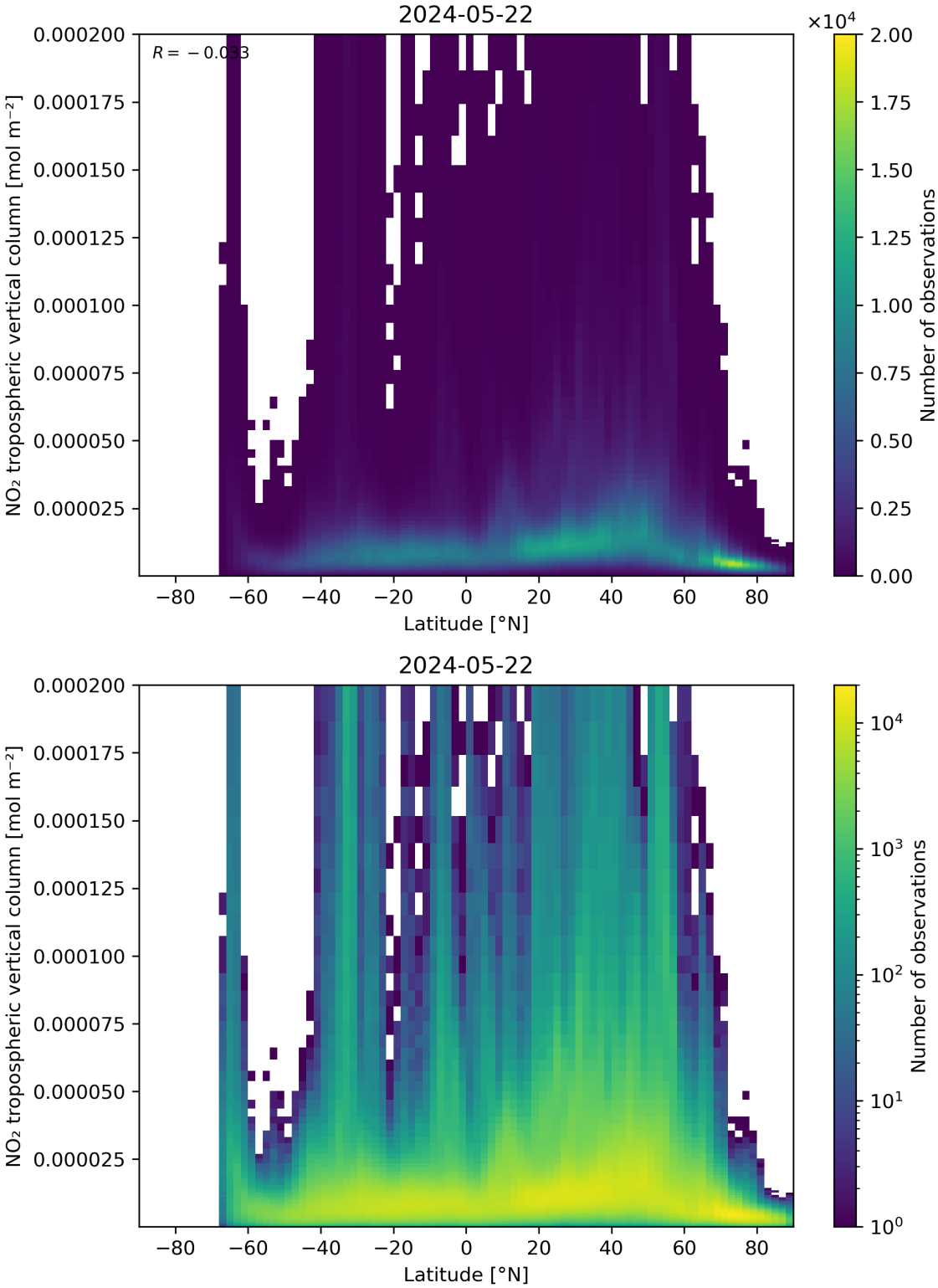

Figure 92: Scatter density plot of "Latitude" against "NO_2 tropospheric vertical column" for 2024-05-21 to 2024-05-23.

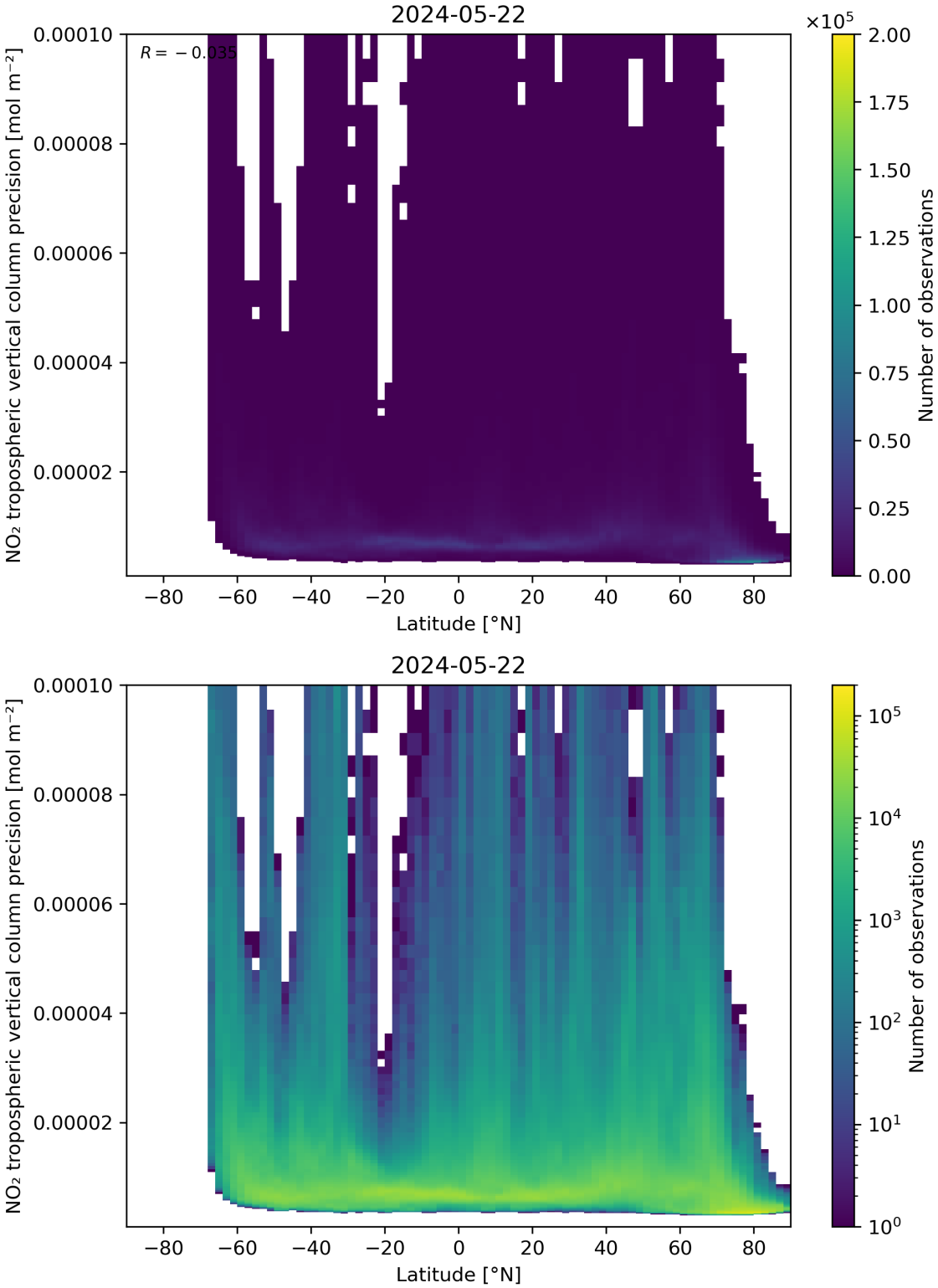

Figure 93: Scatter density plot of "Latitude" against "NO_2 tropospheric vertical column precision" for 2024-05-21 to 2024-05-23.

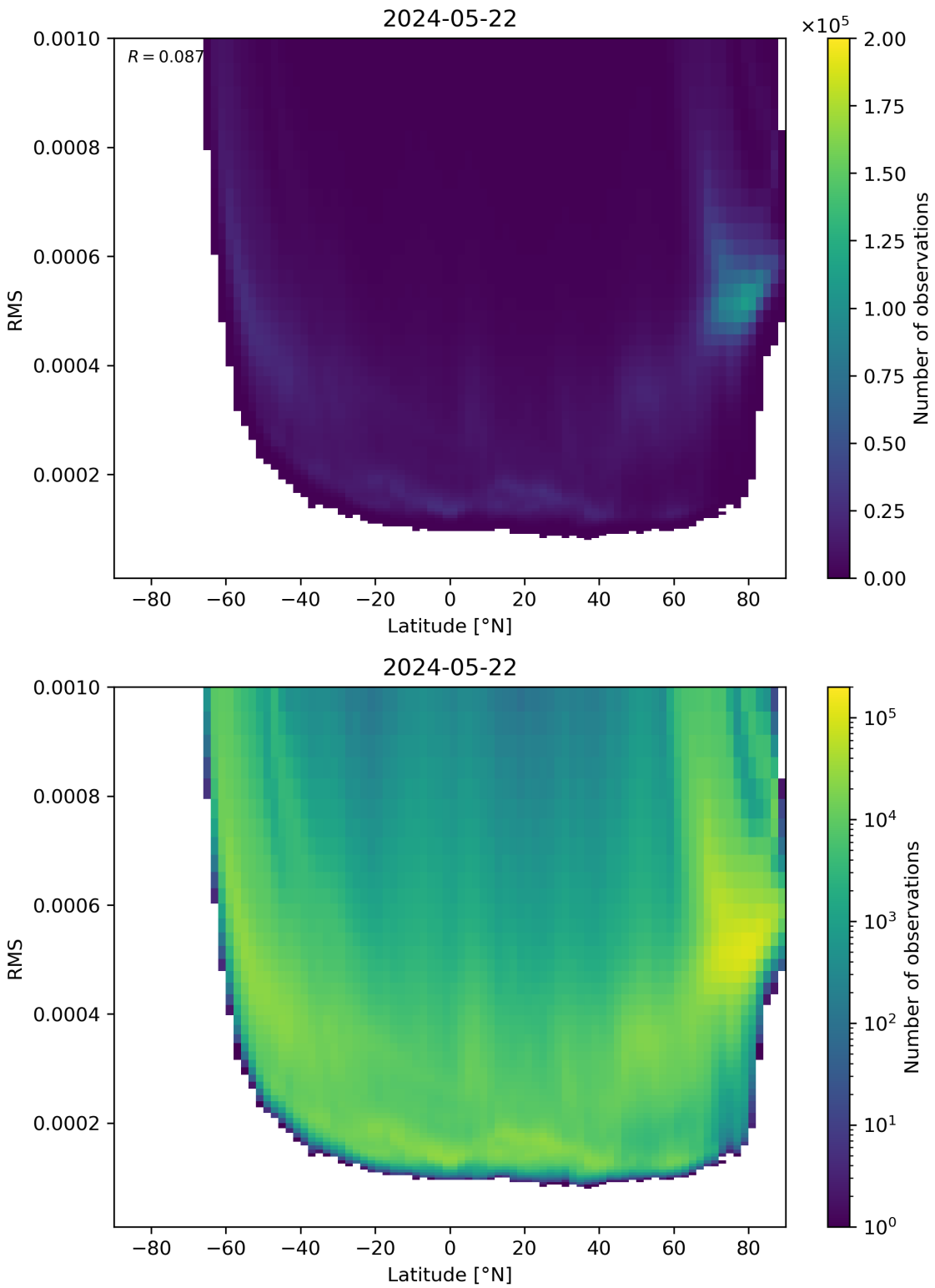

Figure 94: Scatter density plot of “Latitude” against “RMS” for 2024-05-21 to 2024-05-23.

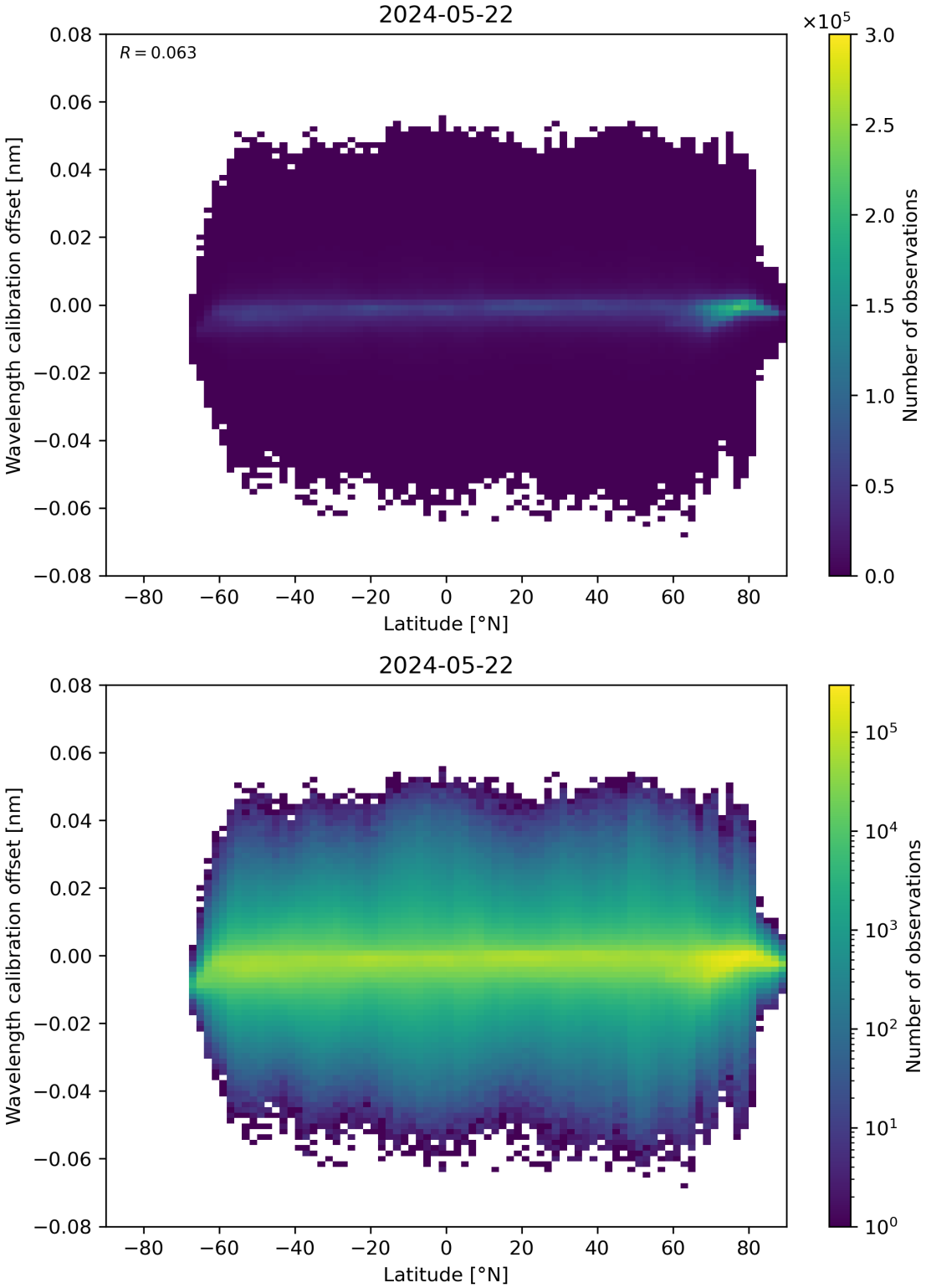

Figure 95: Scatter density plot of “Latitude” against “Wavelength calibration offset” for 2024-05-21 to 2024-05-23.

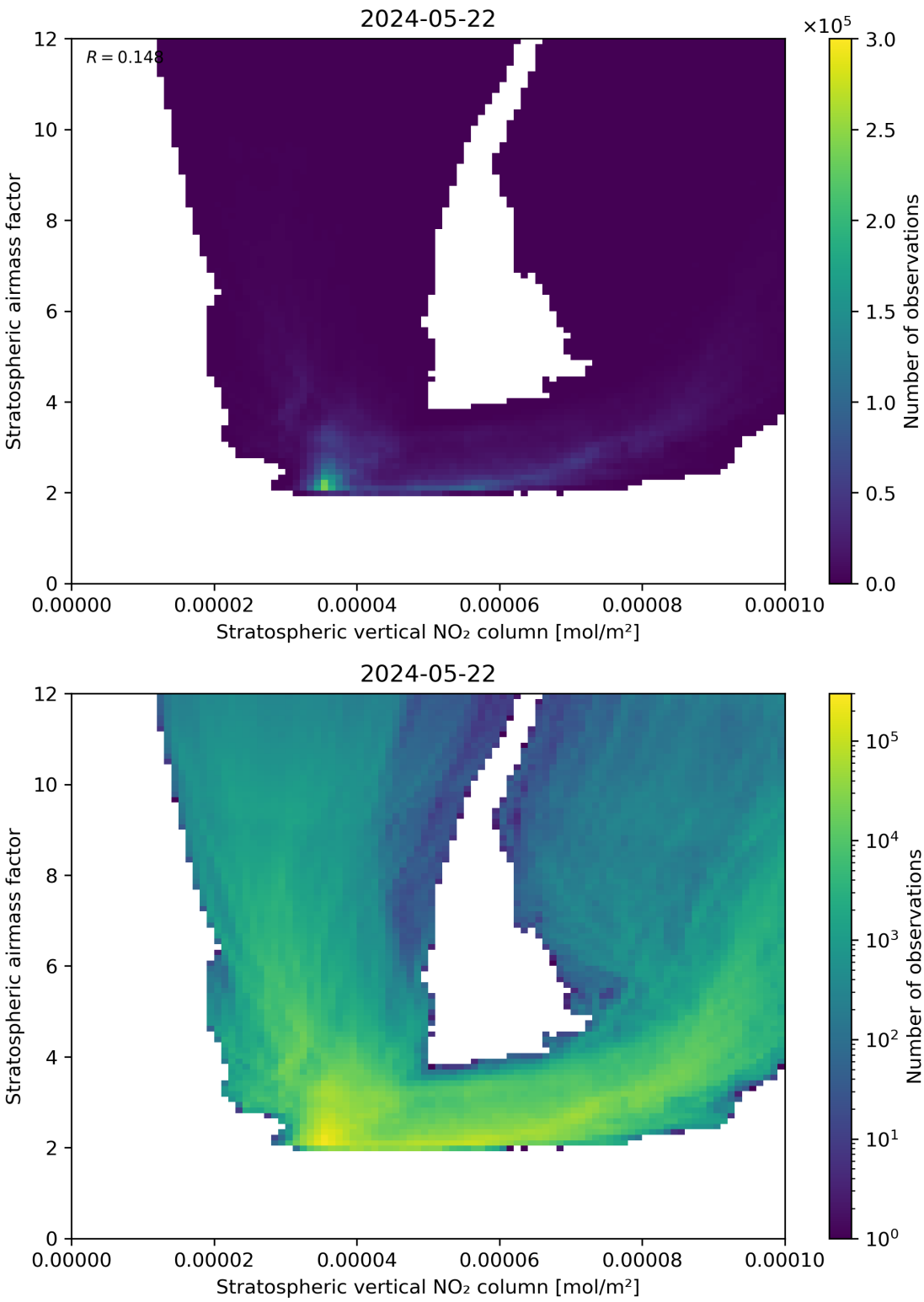

Figure 96: Scatter density plot of "Stratospheric vertical NO_2 column" against "Stratospheric airmass factor" for 2024-05-21 to 2024-05-23.

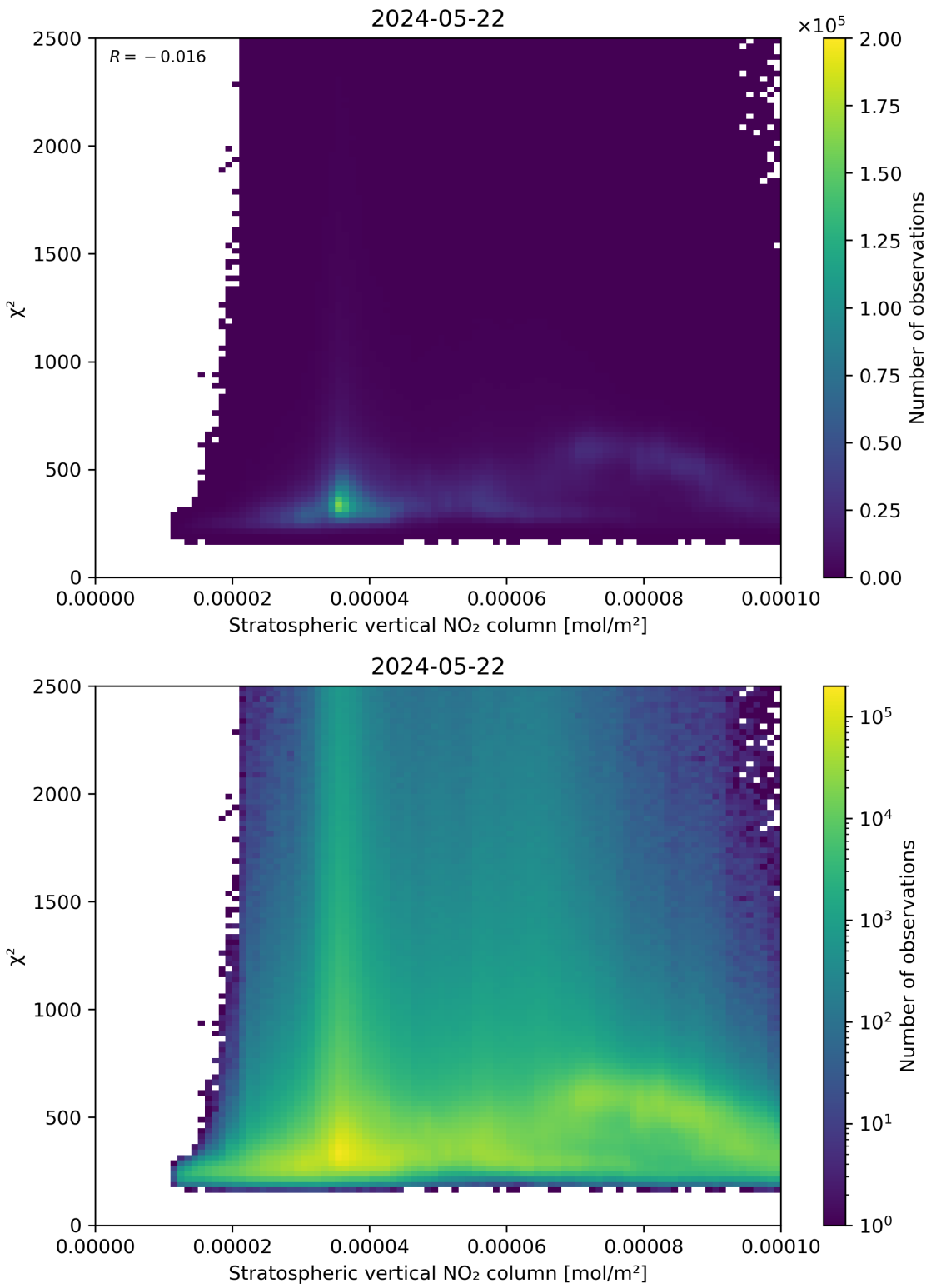

Figure 97: Scatter density plot of "Stratospheric vertical NO_2 column" against "χ^2" for 2024-05-21 to 2024-05-23.

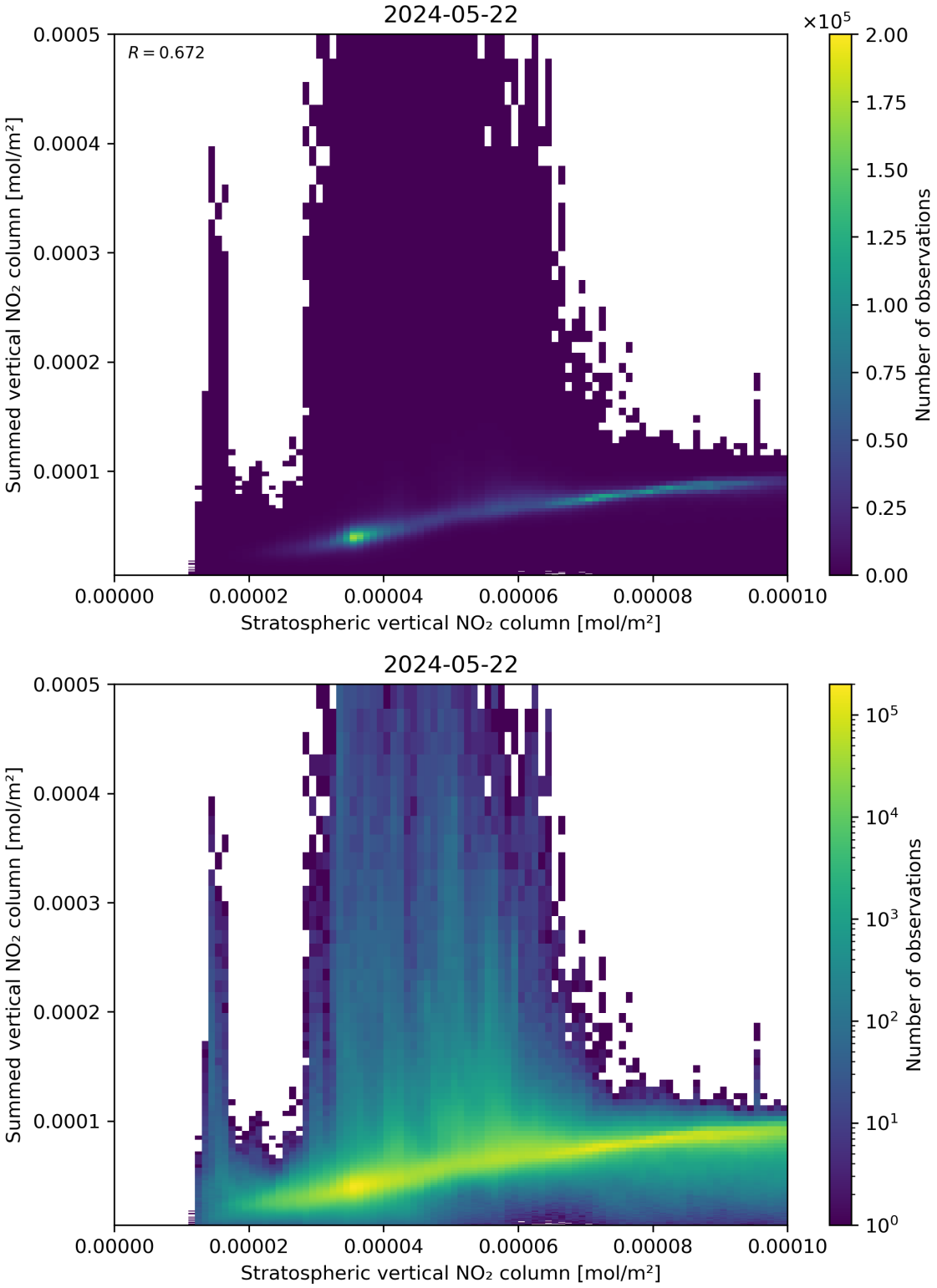

Figure 98: Scatter density plot of "Stratospheric vertical NO_2 column" against "Summed vertical NO_2 column" for 2024-05-21 to 2024-05-23.

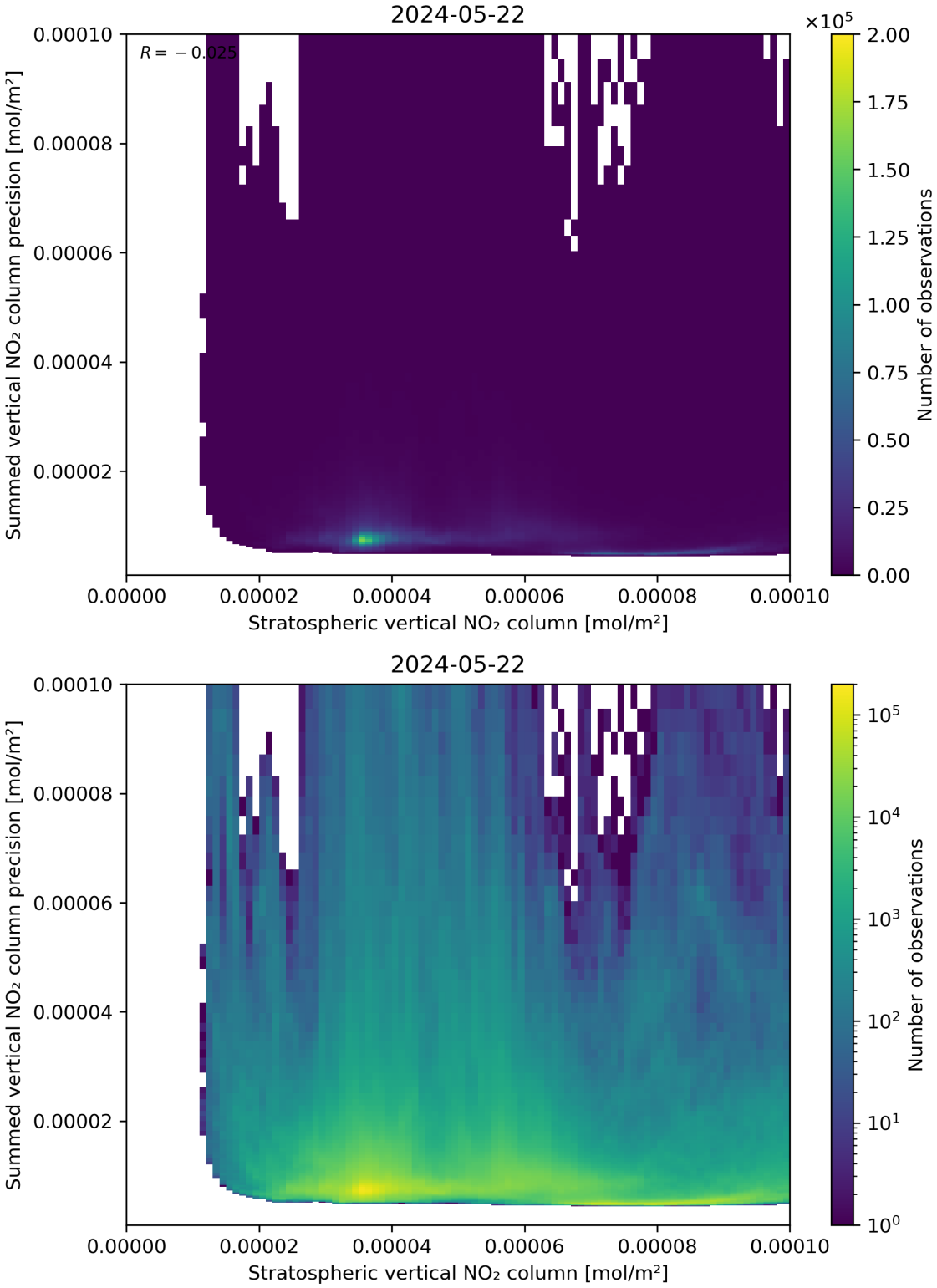

Figure 99: Scatter density plot of "Stratospheric vertical NO_2 column" against "Summed vertical NO_2 column precision" for 2024-05-21 to 2024-05-23.

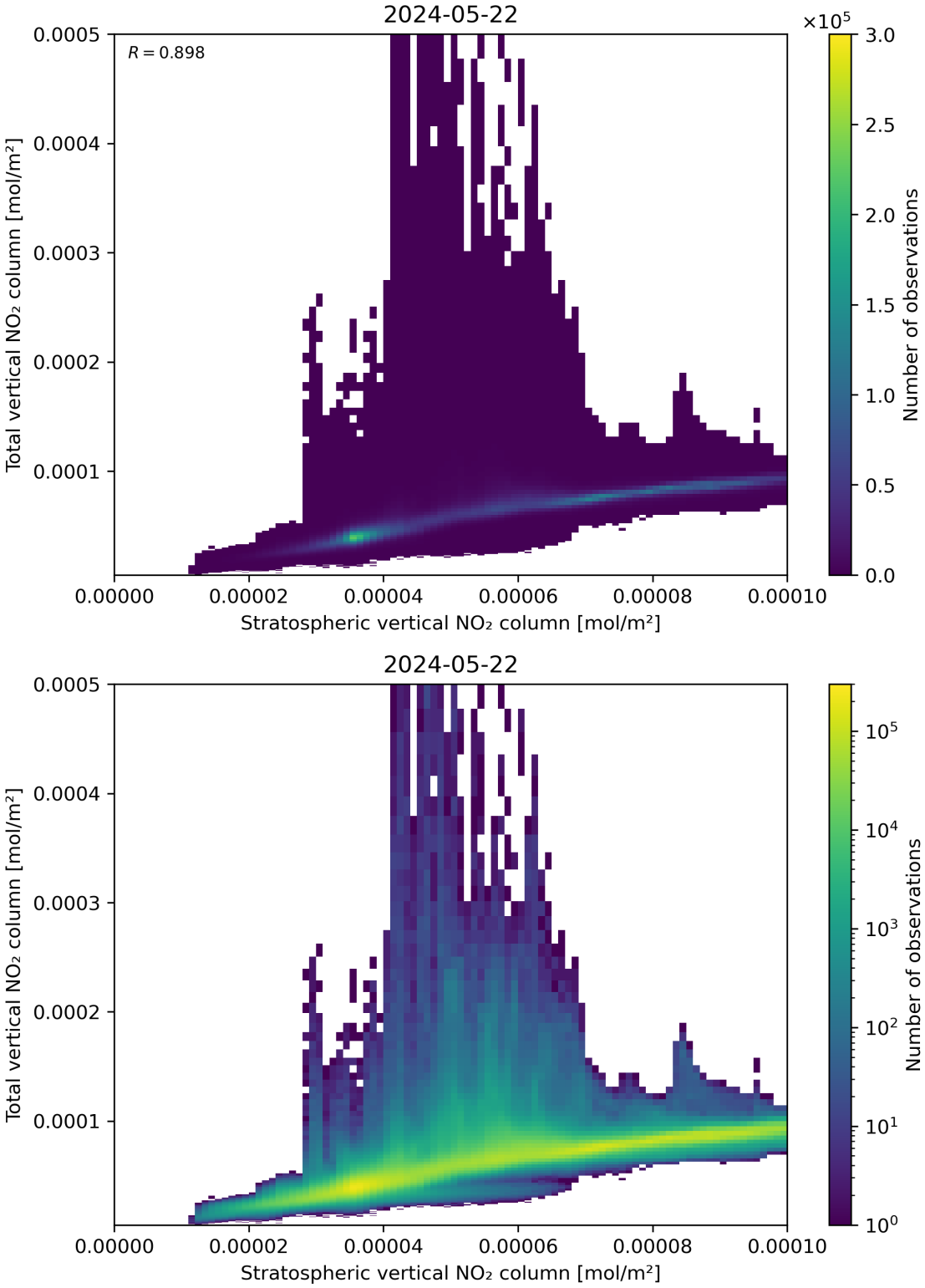

Figure 100: Scatter density plot of "Stratospheric vertical NO_2 column" against "Total vertical NO_2 column" for 2024-05-21 to 2024-05-23.

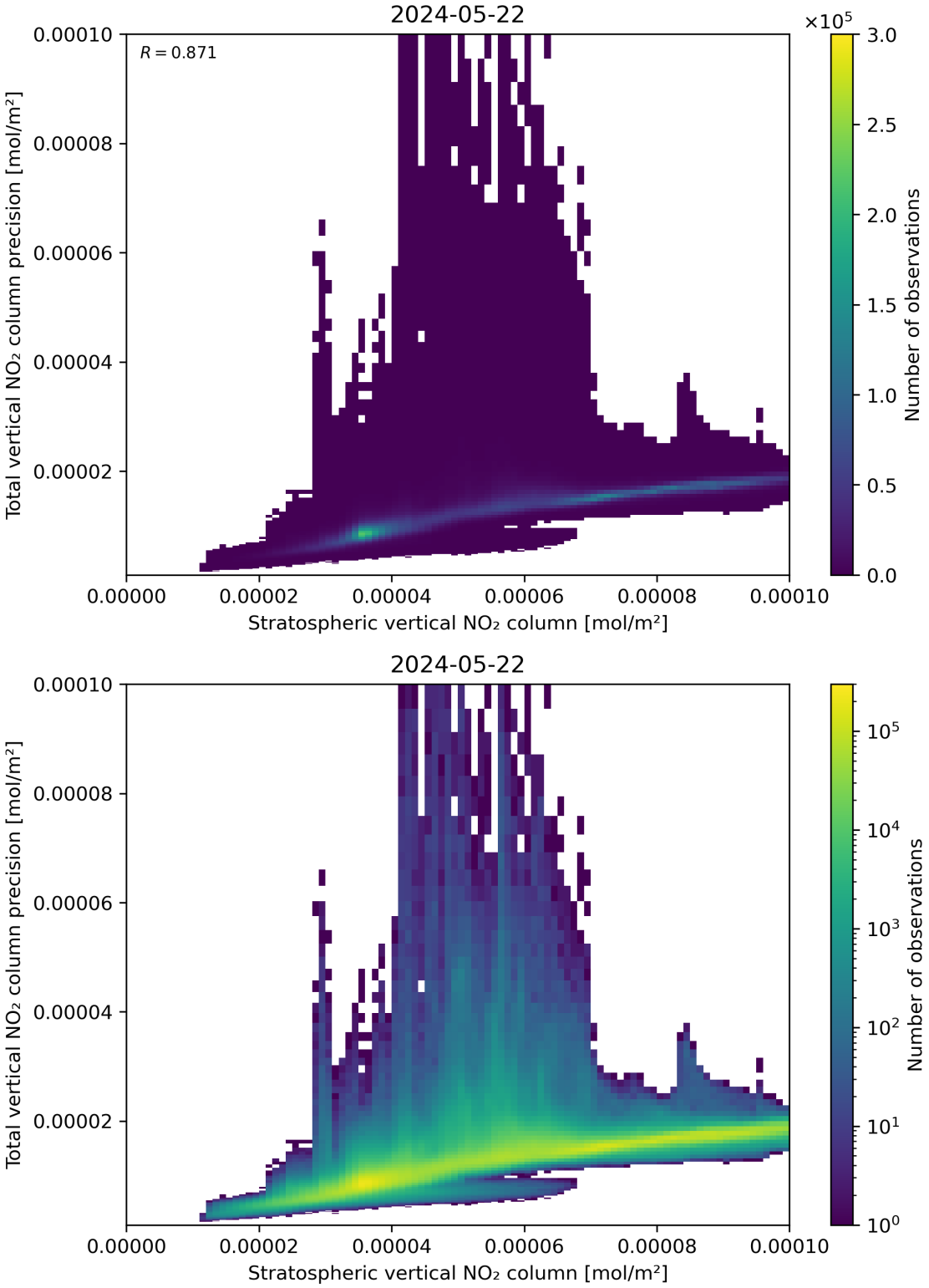

Figure 101: Scatter density plot of “Stratospheric vertical NO_2 column” against “Total vertical NO_2 column precision” for 2024-05-21 to 2024-05-23.

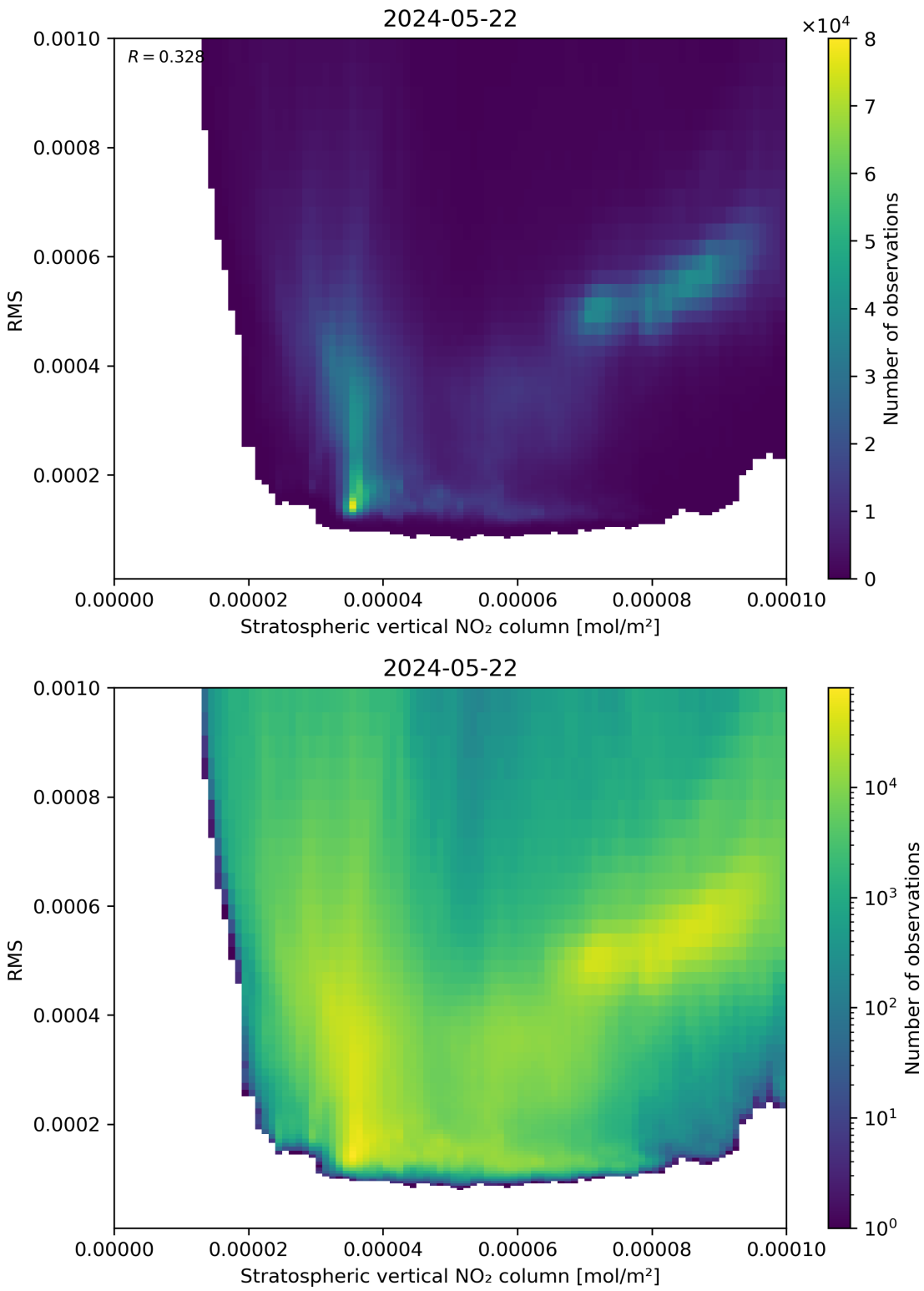

Figure 102: Scatter density plot of “Stratospheric vertical NO_2 column” against “RMS” for 2024-05-21 to 2024-05-23.

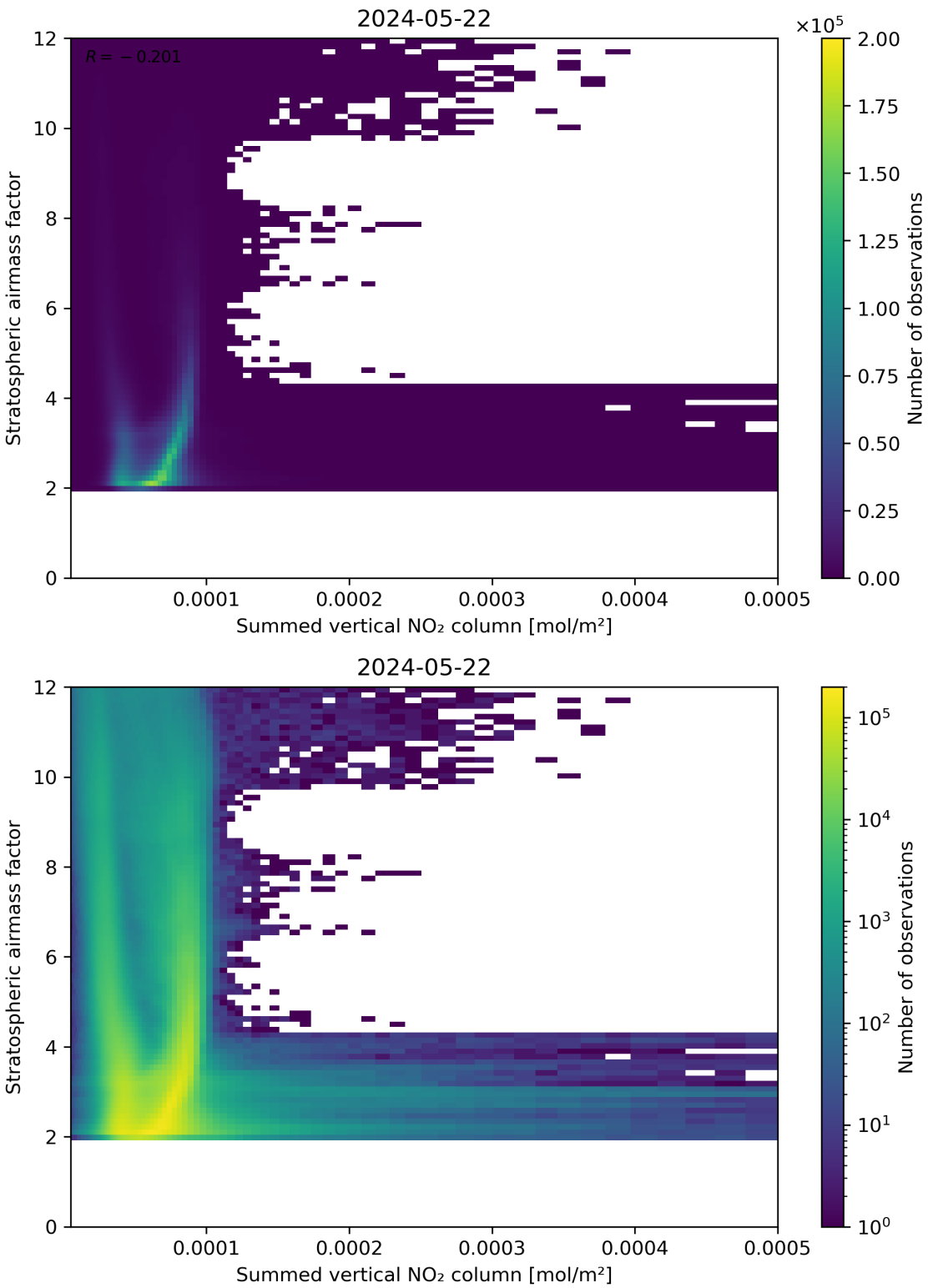

Figure 103: Scatter density plot of "Summed vertical NO_2 column" against "Stratospheric airmass factor" for 2024-05-21 to 2024-05-23.

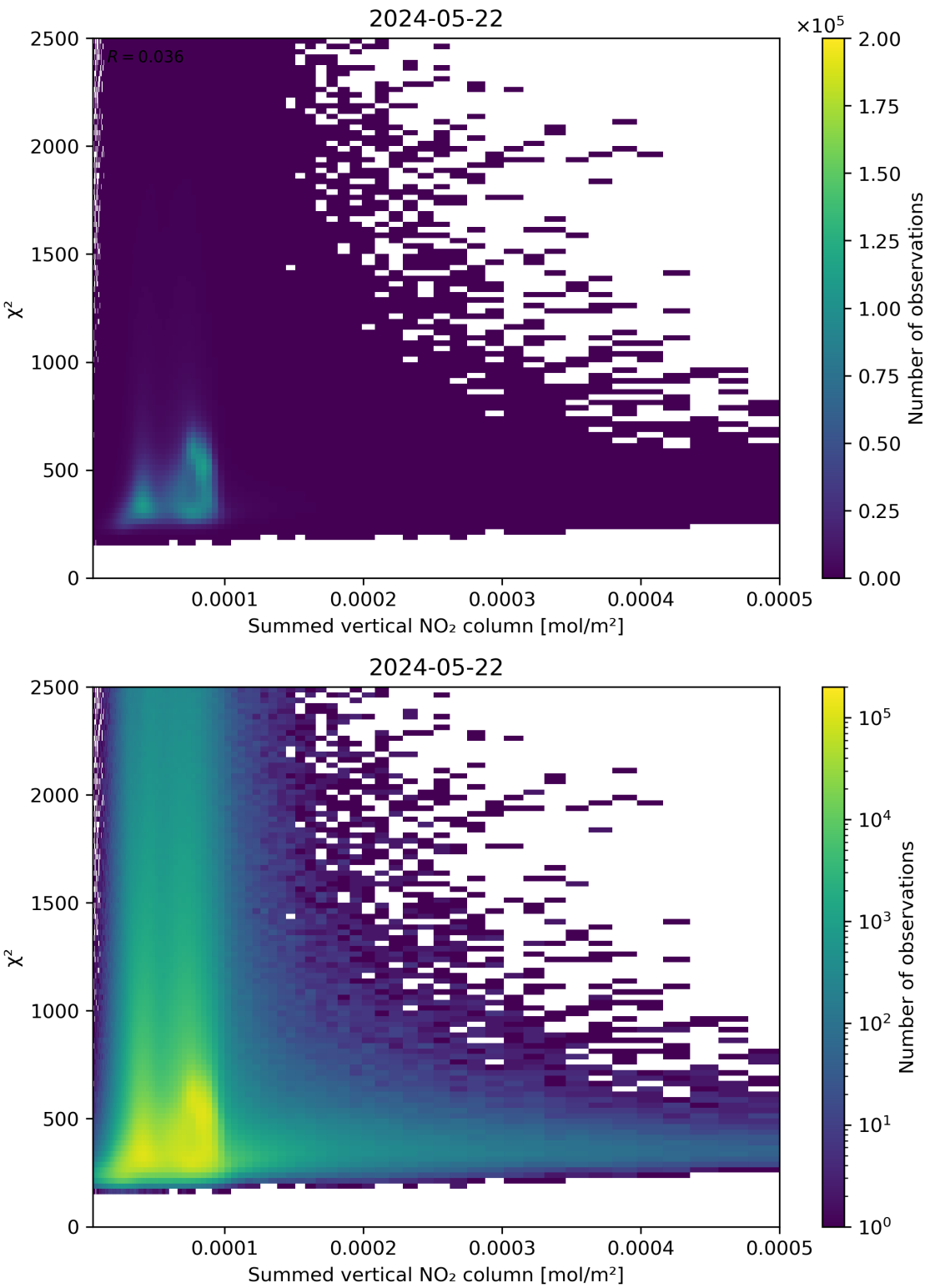

Figure 104: Scatter density plot of "Summed vertical NO_2 column" against "χ^2" for 2024-05-21 to 2024-05-23.

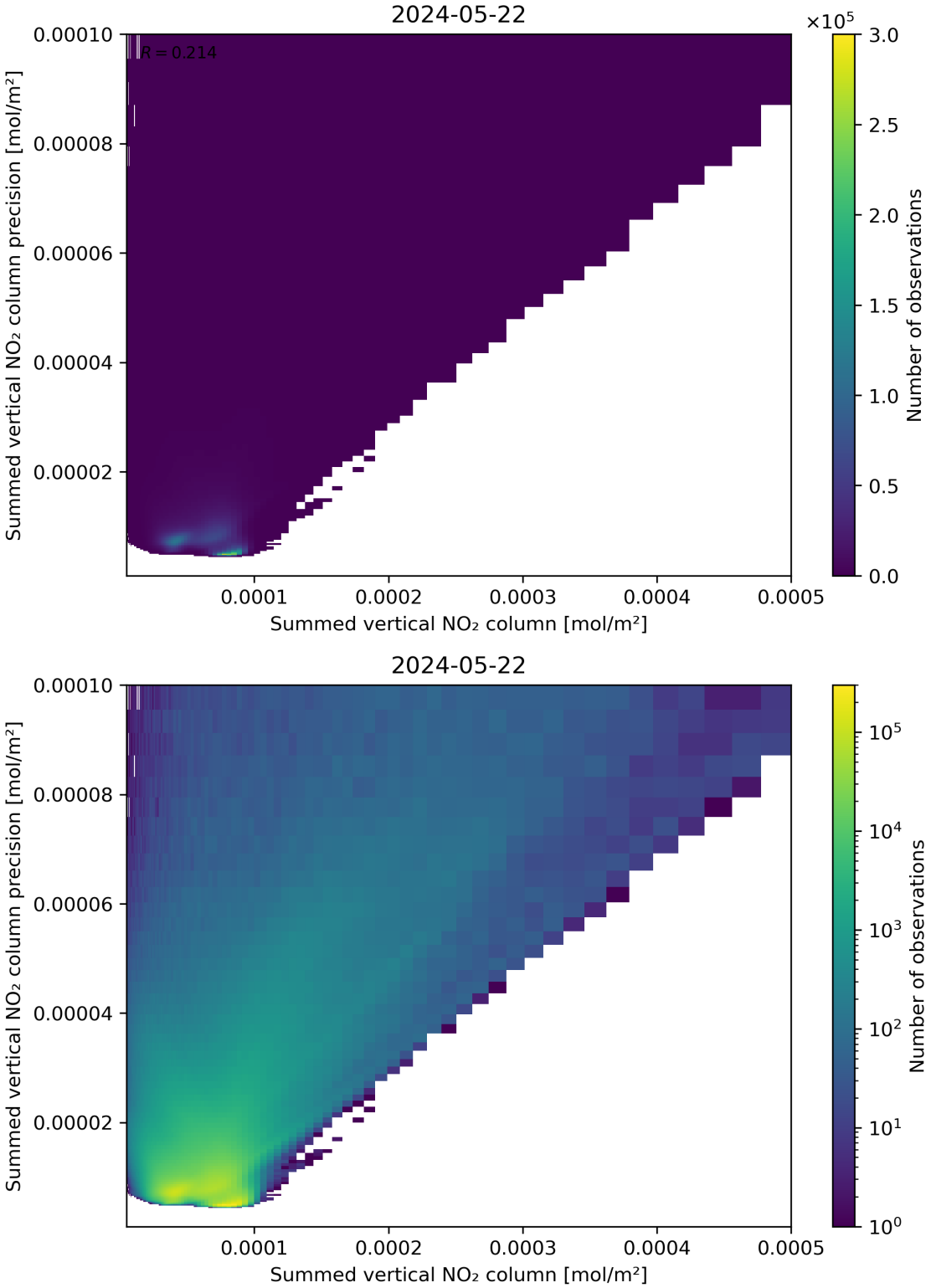

Figure 105: Scatter density plot of "Summed vertical NO_2 column" against "Summed vertical NO_2 column precision" for 2024-05-21 to 2024-05-23.

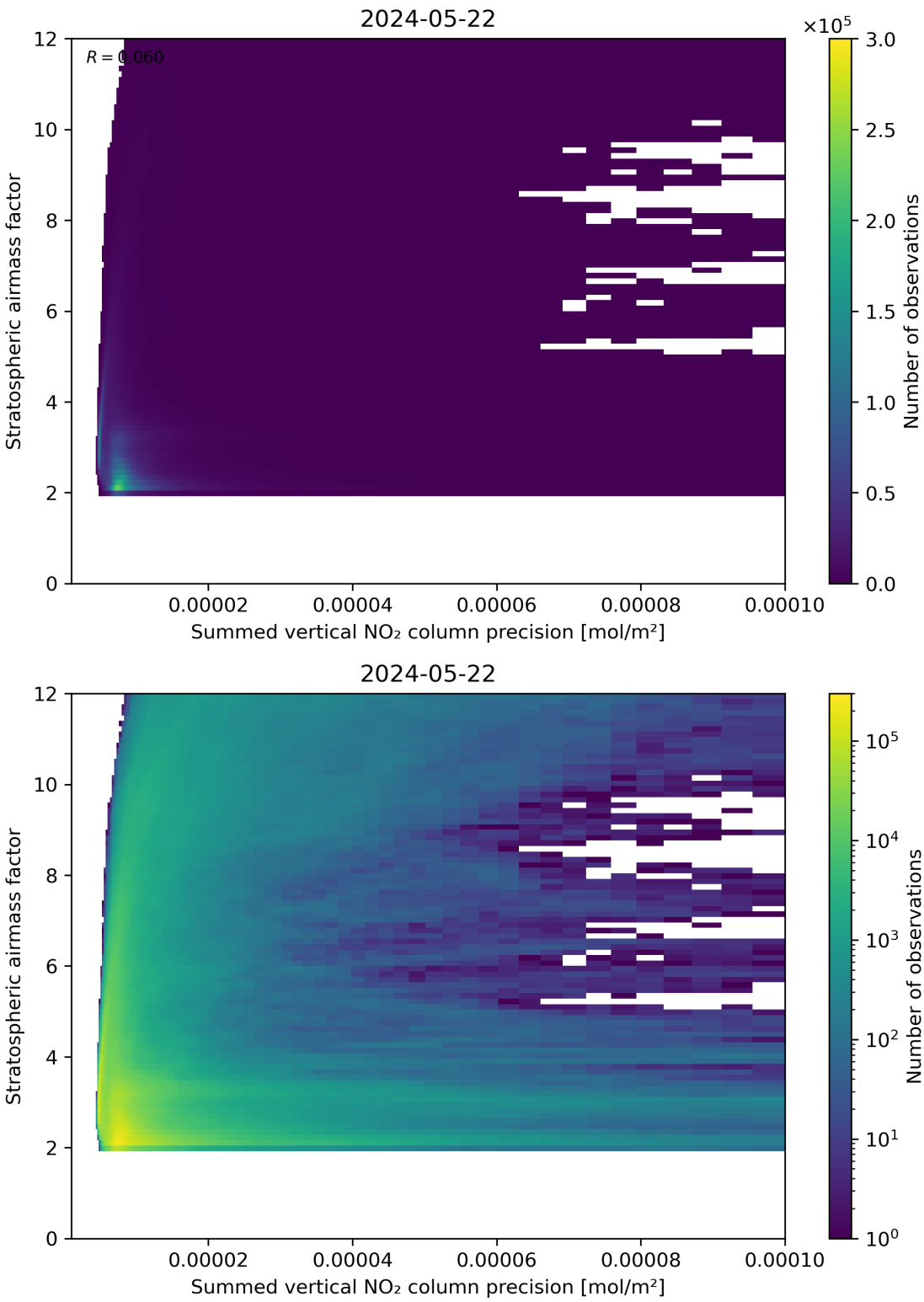

Figure 106: Scatter density plot of "Summed vertical NO_2 column precision" against "Stratospheric airmass factor" for 2024-05-21 to 2024-05-23.

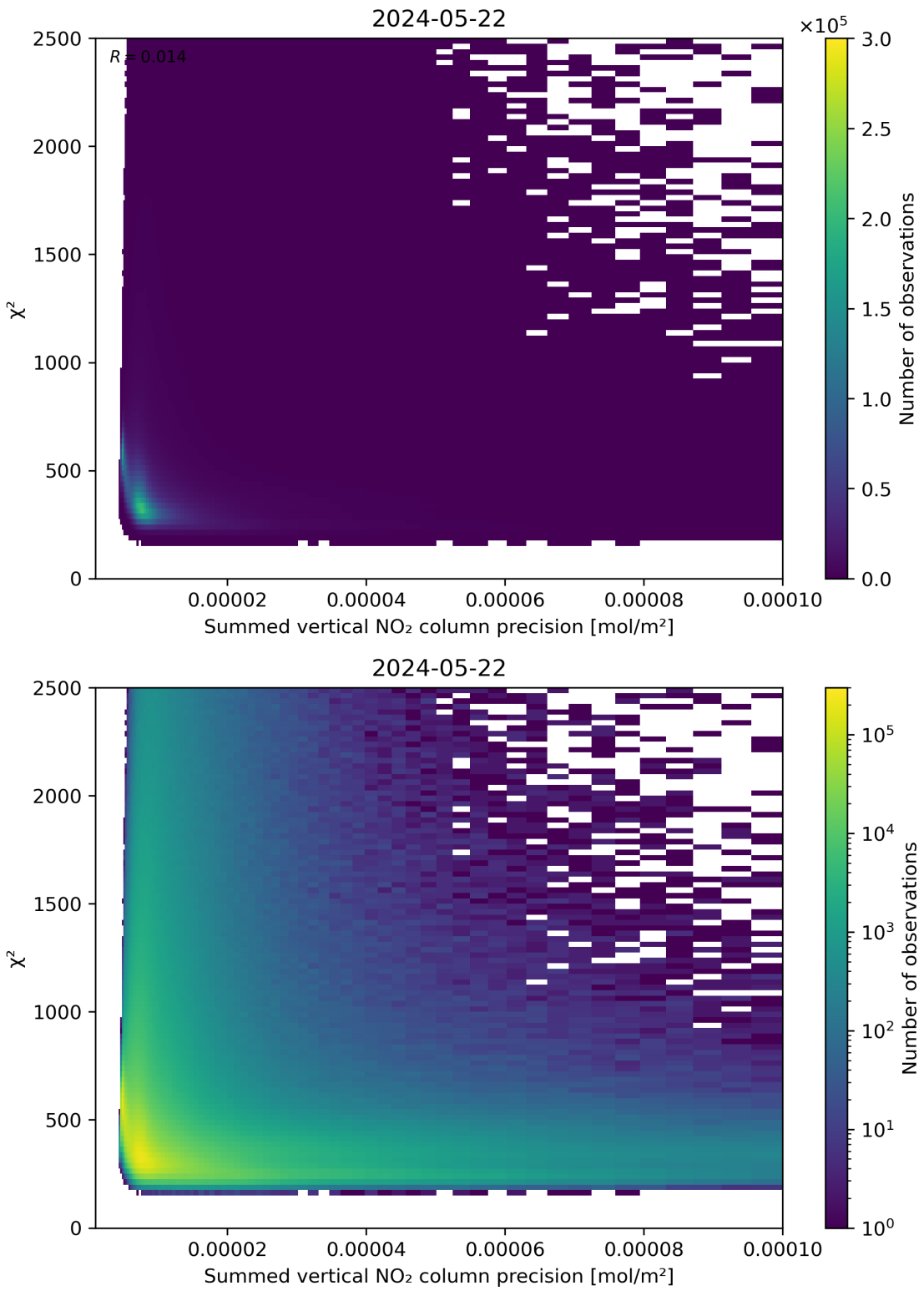

Figure 107: Scatter density plot of "Summed vertical NO_2 column precision" against "χ^2" for 2024-05-21 to 2024-05-23.

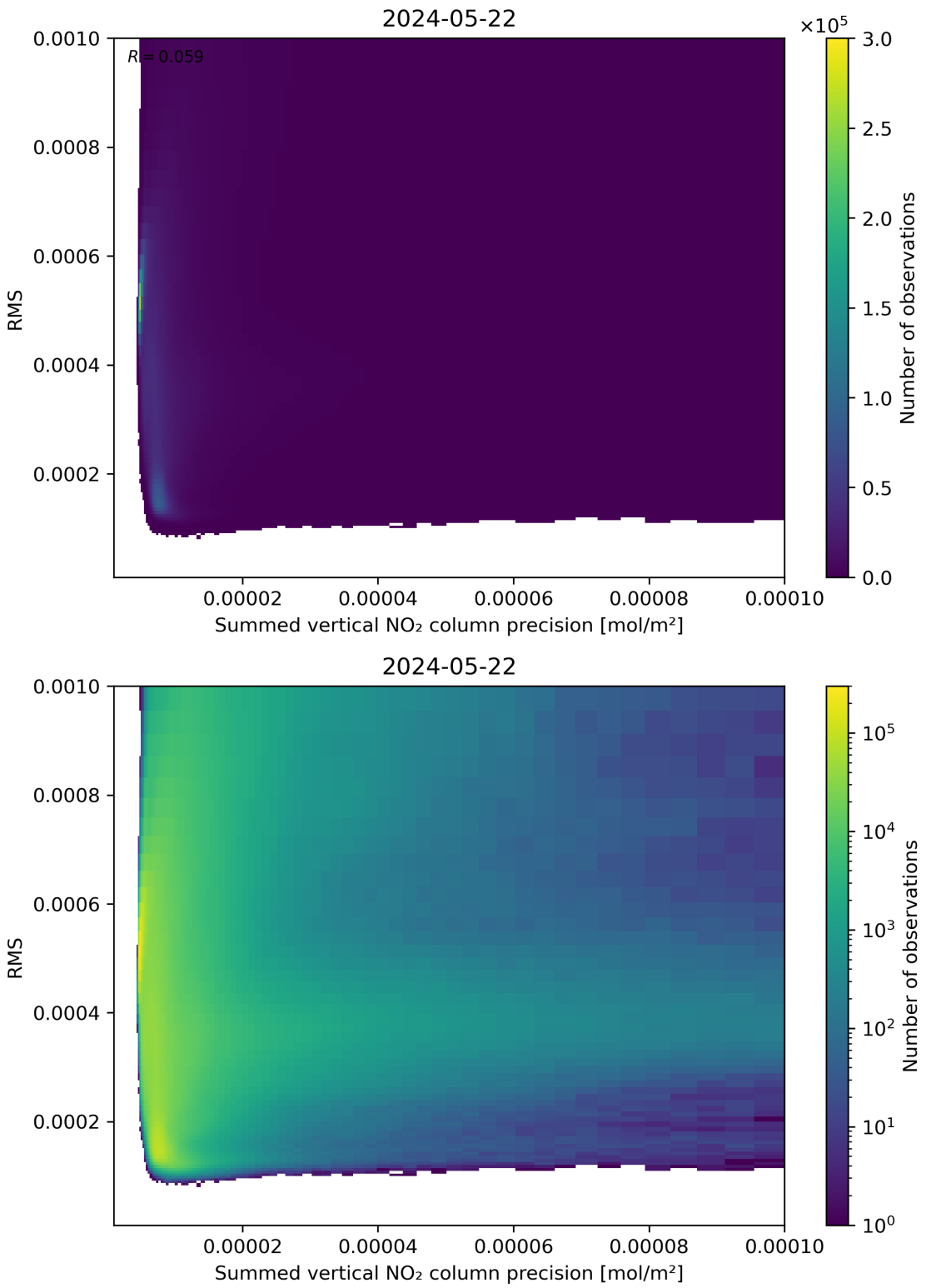

Figure 108: Scatter density plot of "Summed vertical NO_2 column precision" against "RMS" for 2024-05-21 to 2024-05-23.

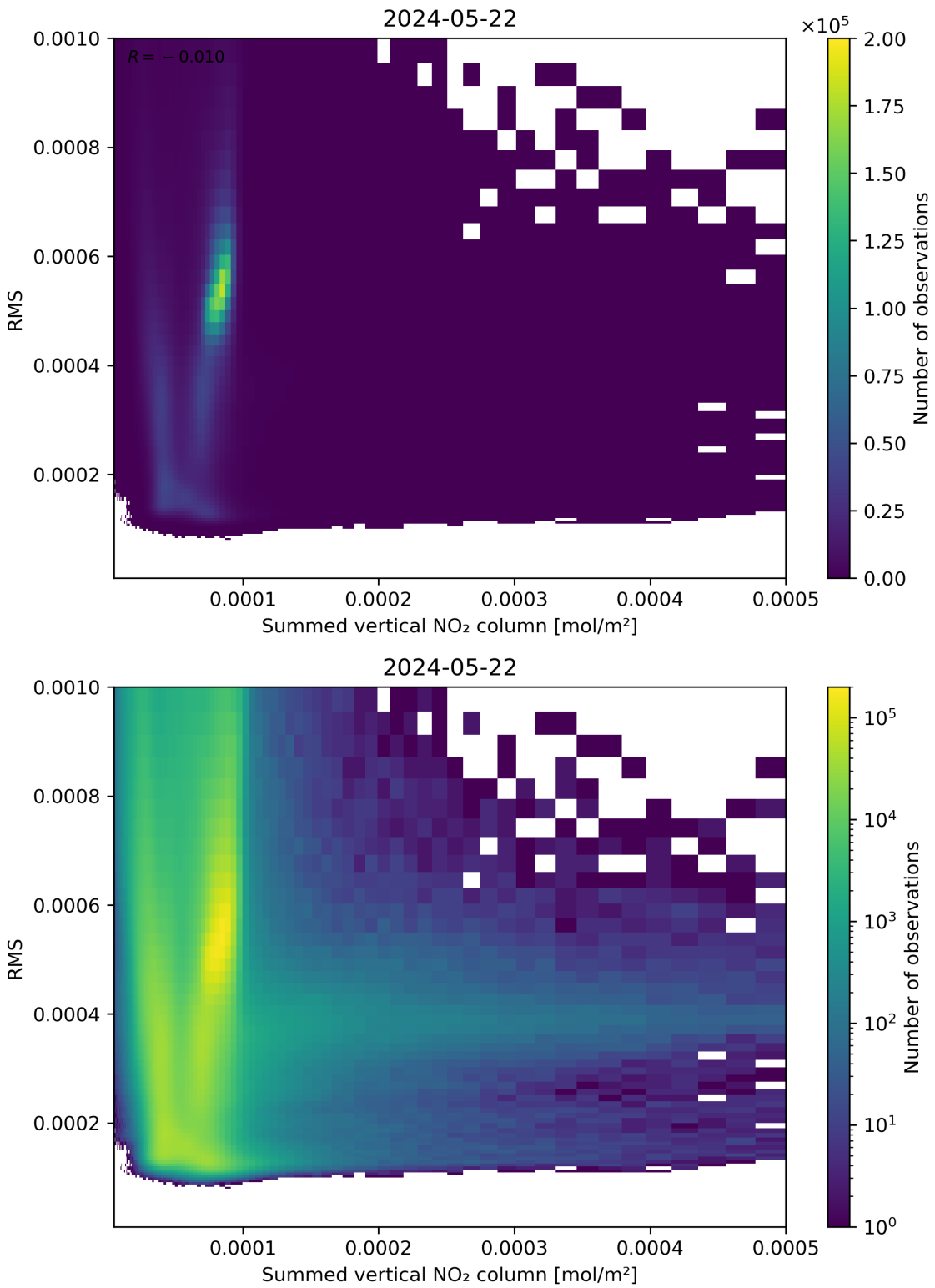

Figure 109: Scatter density plot of “Summed vertical NO_2 column” against “RMS” for 2024-05-21 to 2024-05-23.

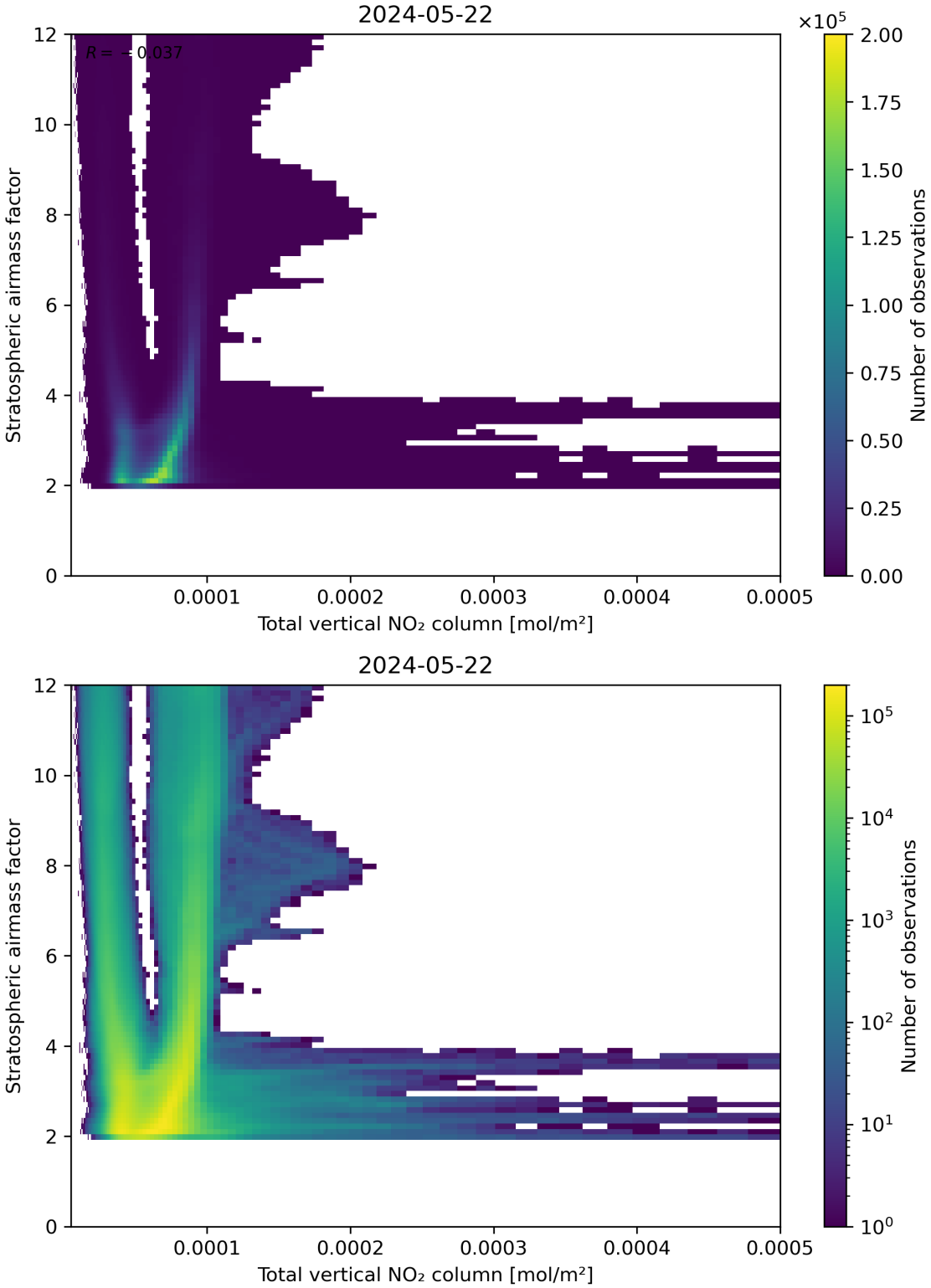

Figure 110: Scatter density plot of "Total vertical NO_2 column" against "Stratospheric airmass factor" for 2024-05-21 to 2024-05-23.

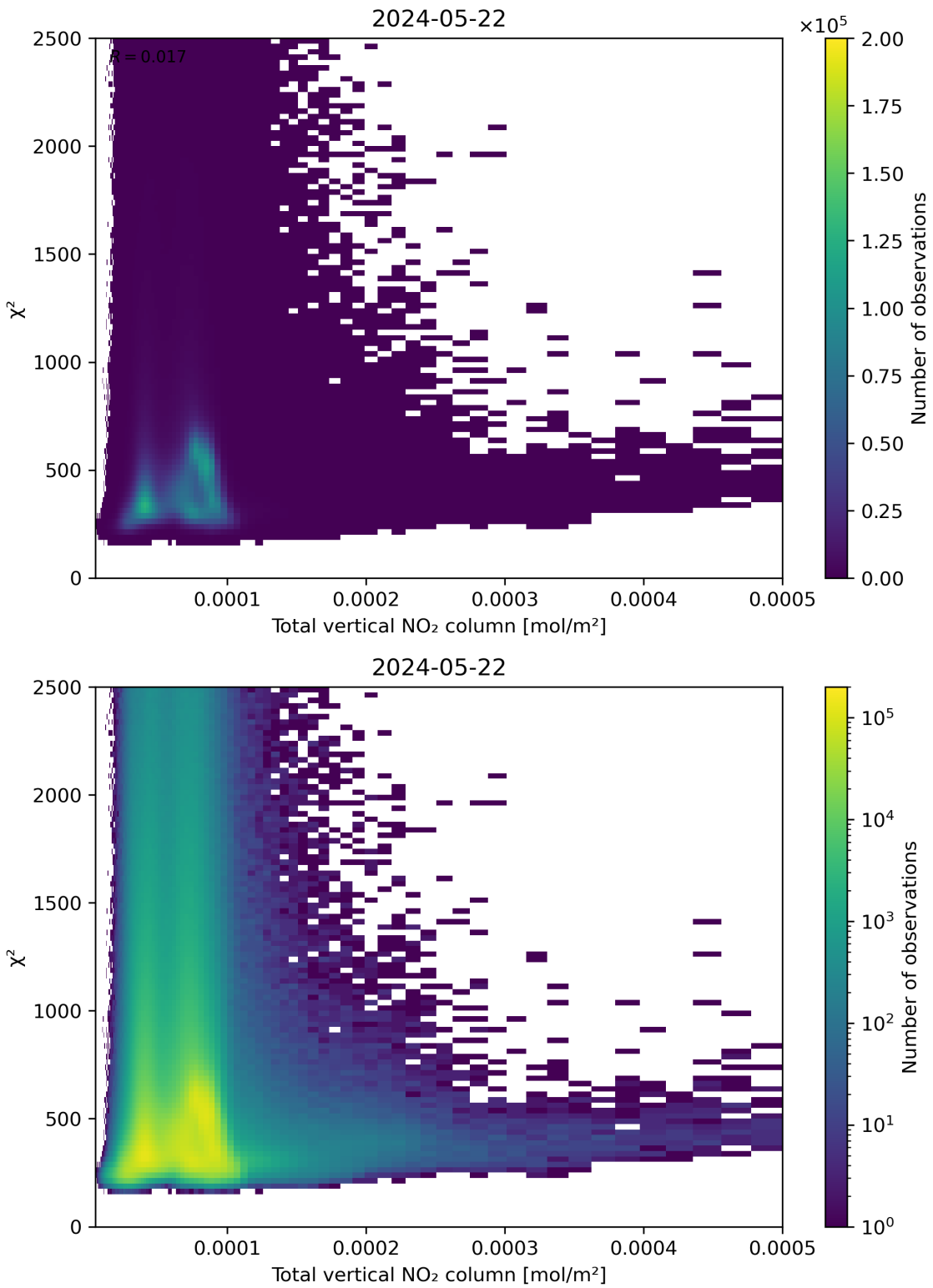

Figure 111: Scatter density plot of "Total vertical NO_2 column" against "χ^2" for 2024-05-21 to 2024-05-23.

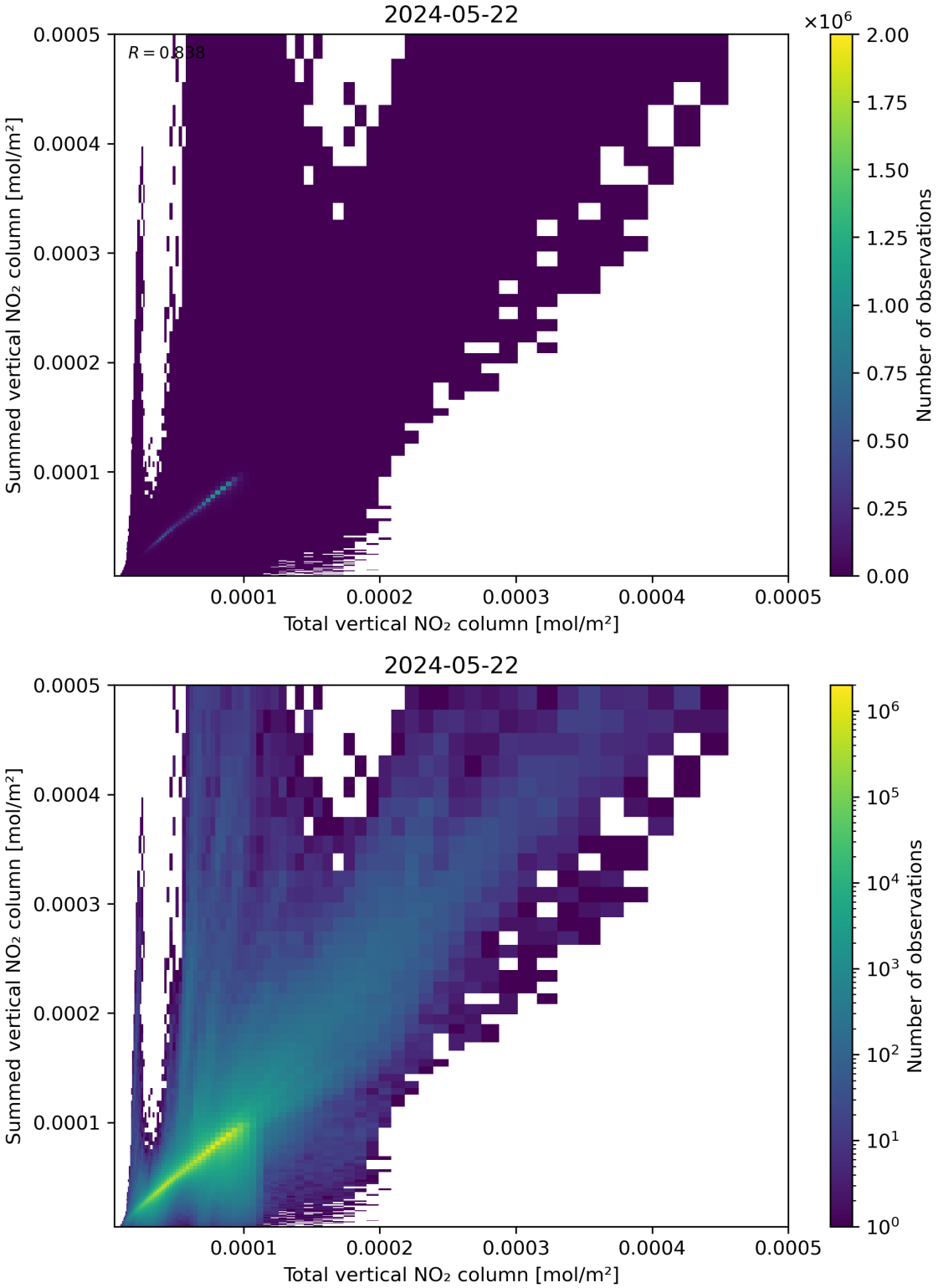

Figure 112: Scatter density plot of "Total vertical NO_2 column" against "Summed vertical NO_2 column" for 2024-05-21 to 2024-05-23.

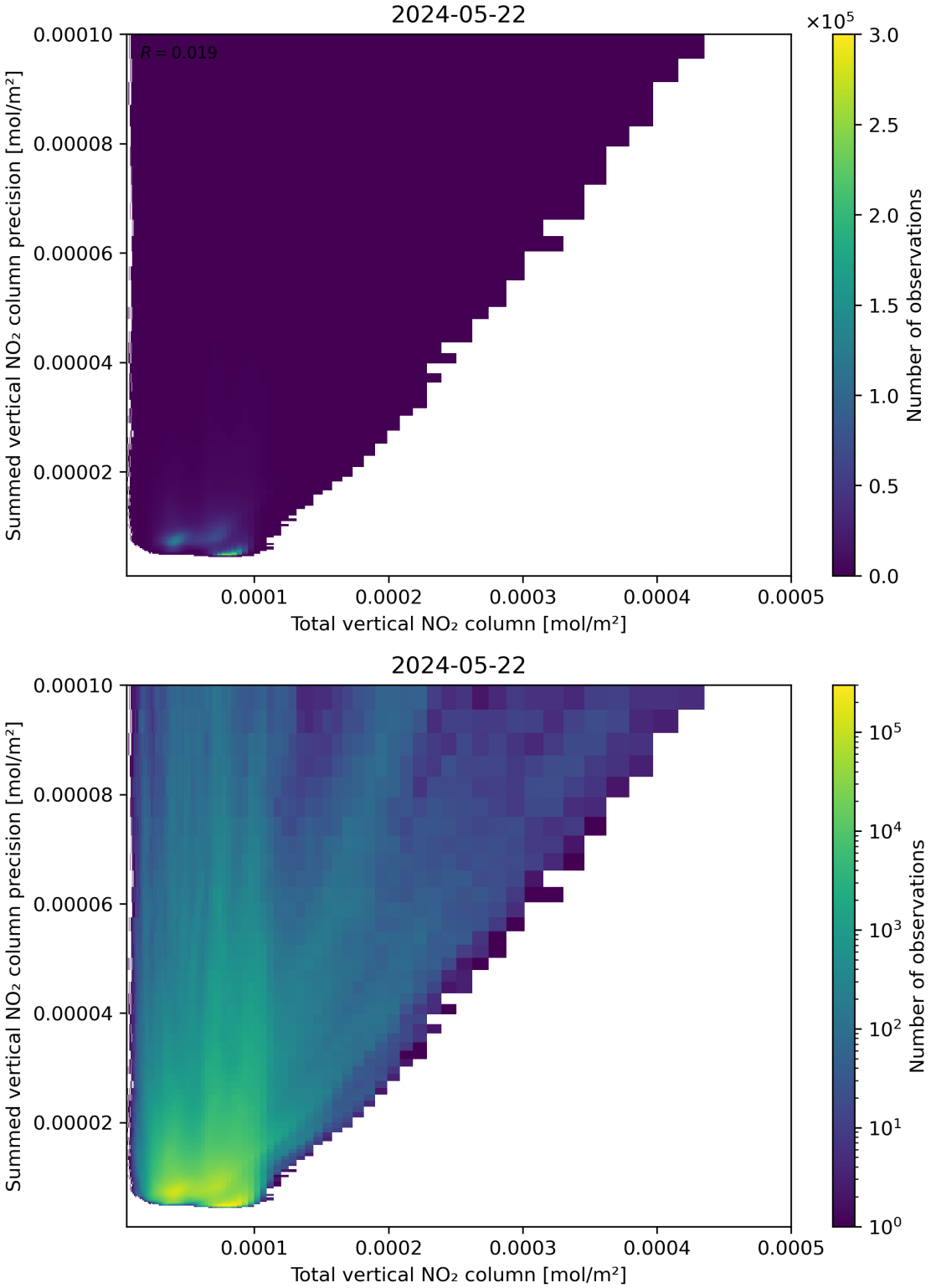

Figure 113: Scatter density plot of "Total vertical NO_2 column" against "Summed vertical NO_2 column precision" for 2024-05-21 to 2024-05-23.

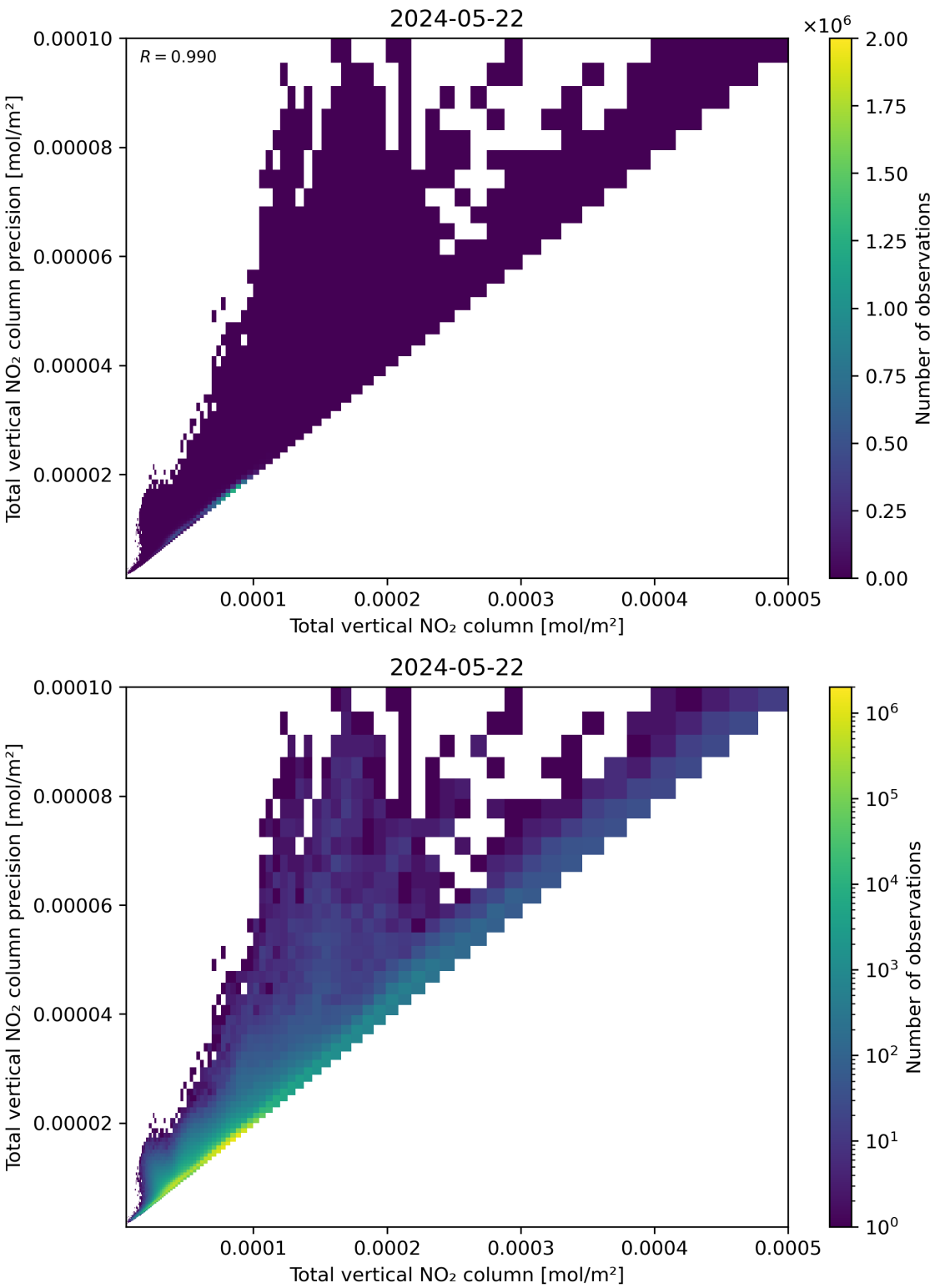

Figure 114: Scatter density plot of "Total vertical NO_2 column" against "Total vertical NO_2 column precision" for 2024-05-21 to 2024-05-23.

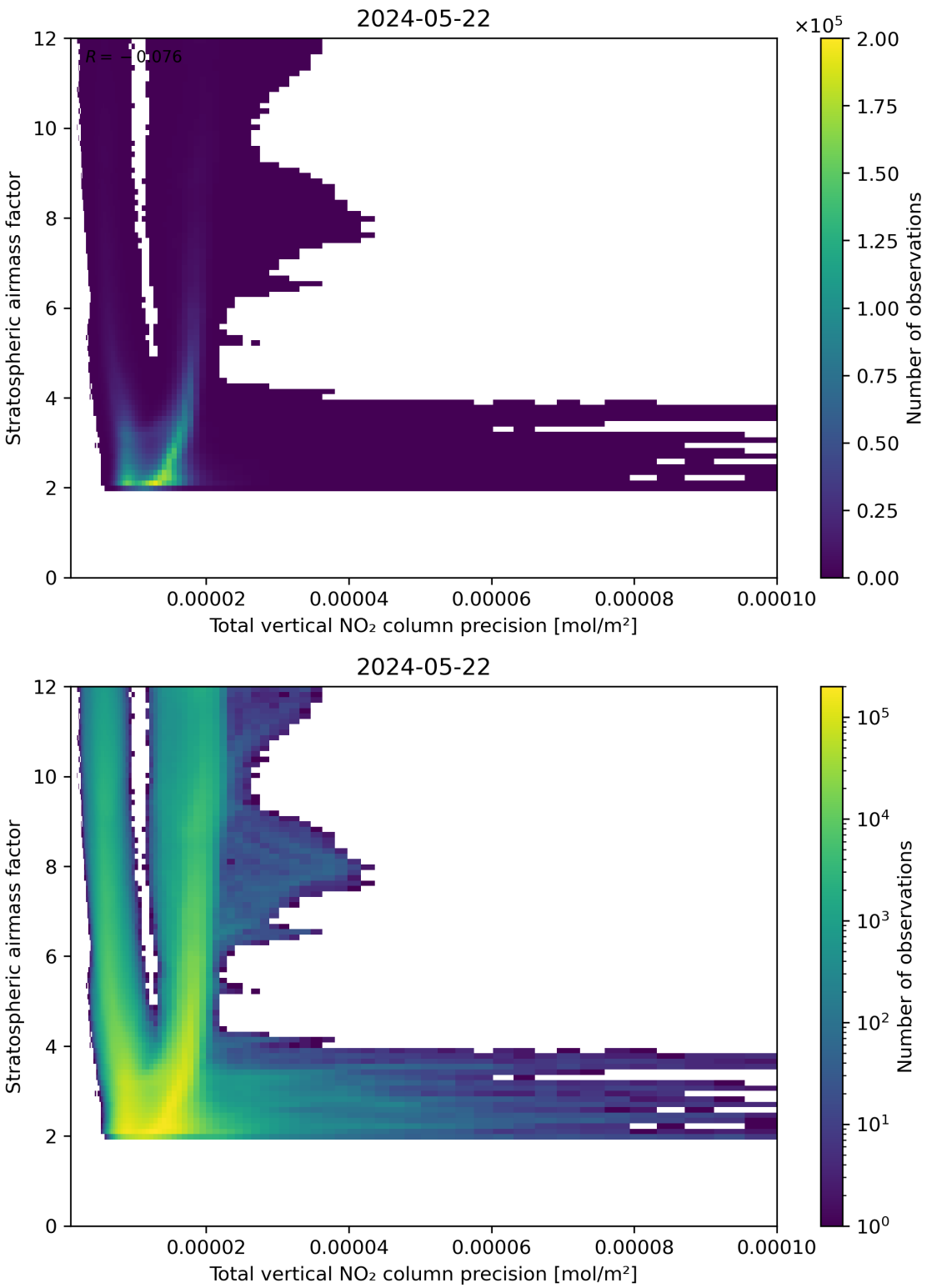

Figure 115: Scatter density plot of "Total vertical NO_2 column precision" against "Stratospheric airmass factor" for 2024-05-21 to 2024-05-23.

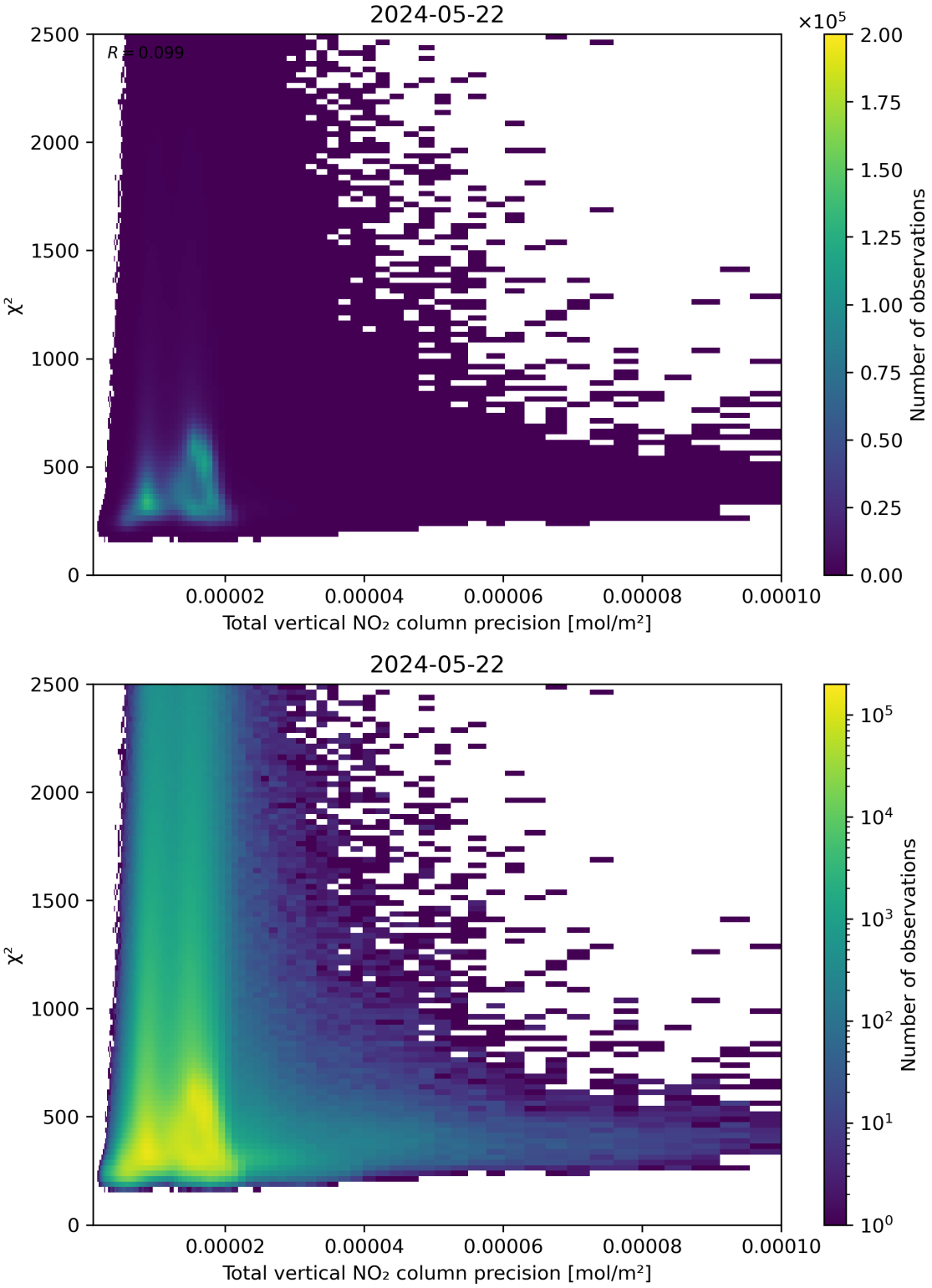

Figure 116: Scatter density plot of "Total vertical NO_2 column precision" against "χ^2" for 2024-05-21 to 2024-05-23.

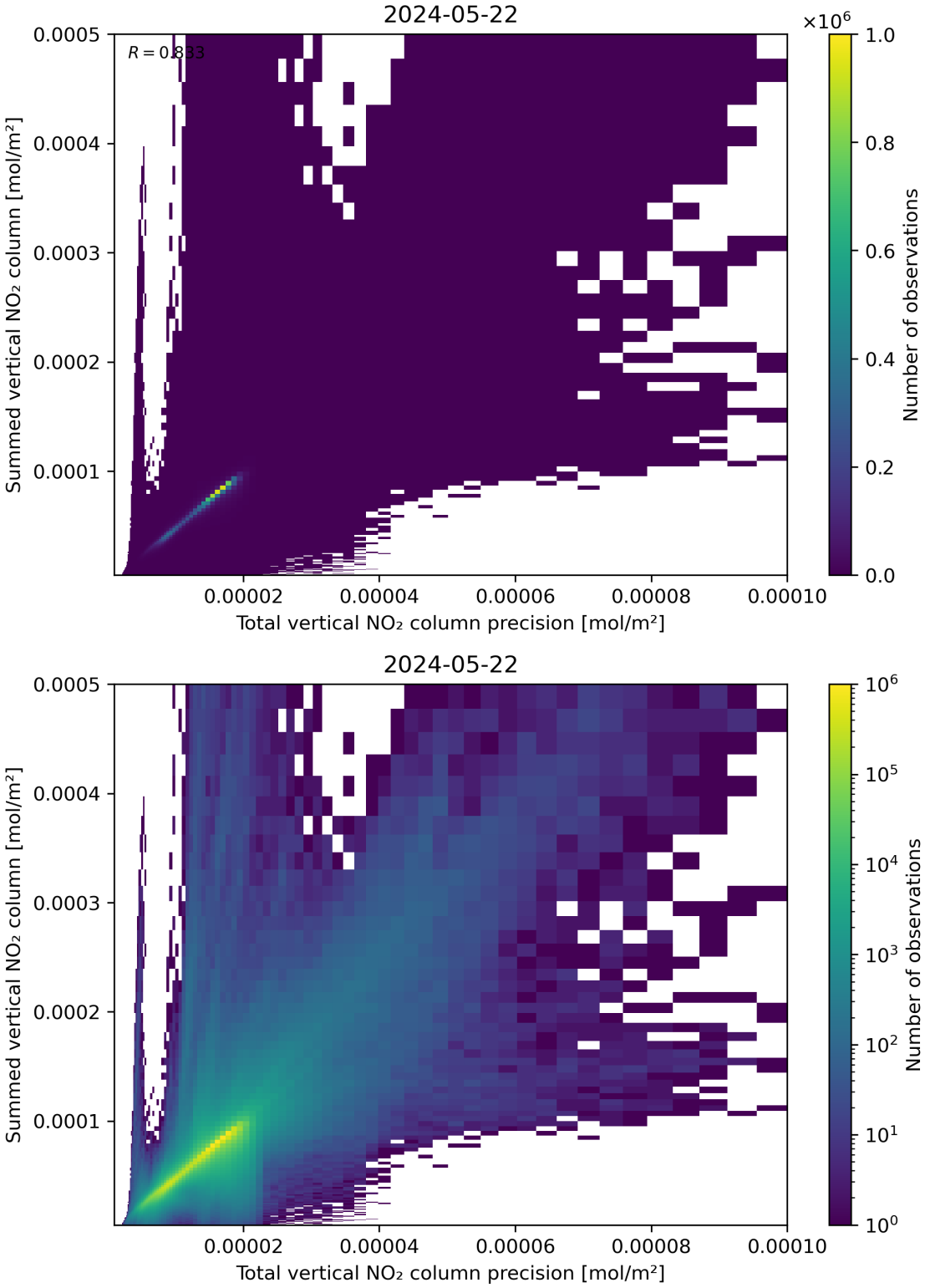

Figure 117: Scatter density plot of "Total vertical NO_2 column precision" against "Summed vertical NO_2 column" for 2024-05-21 to 2024-05-23.

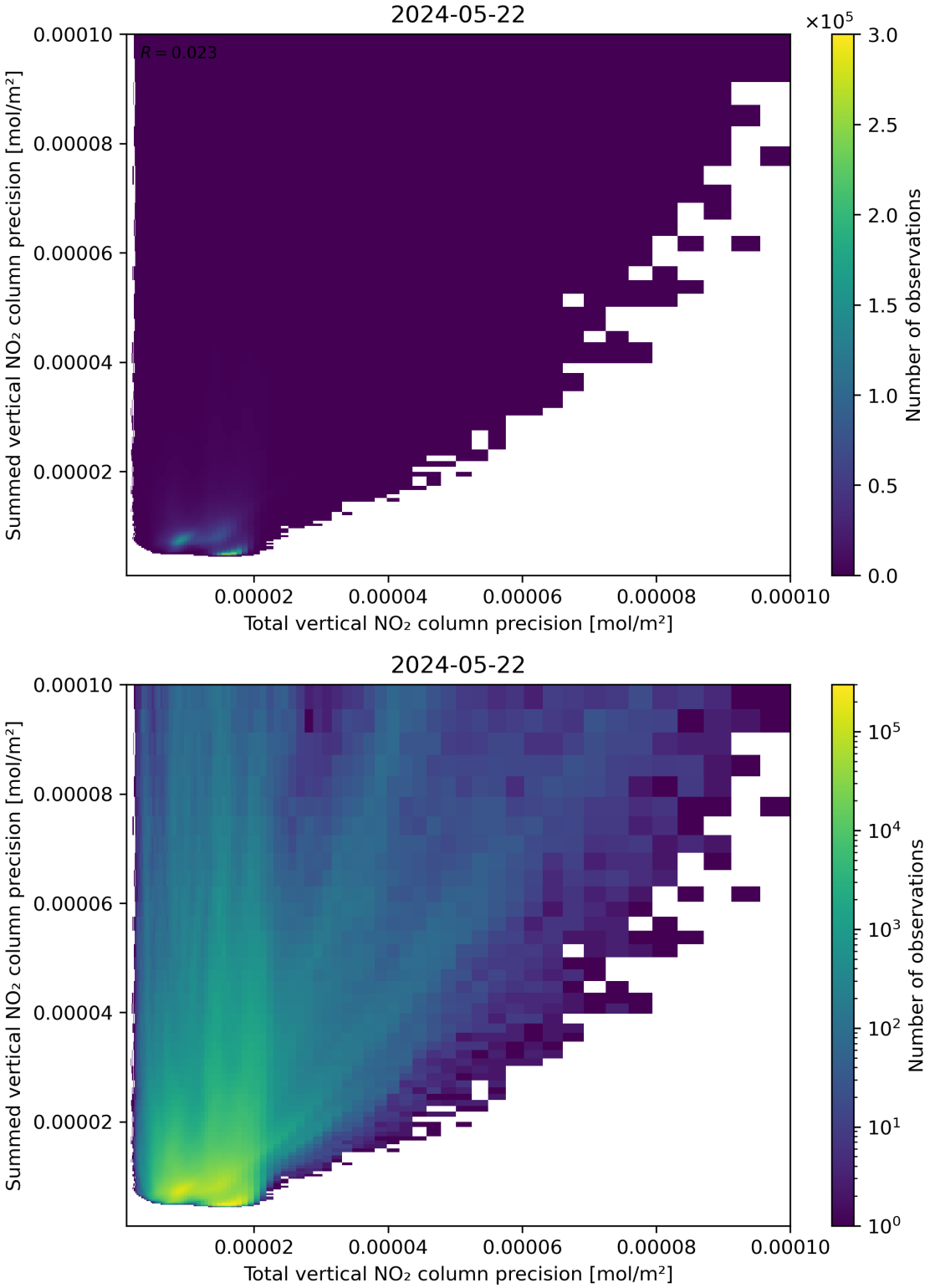

Figure 118: Scatter density plot of "Total vertical NO_2 column precision" against "Summed vertical NO_2 column precision" for 2024-05-21 to 2024-05-23.

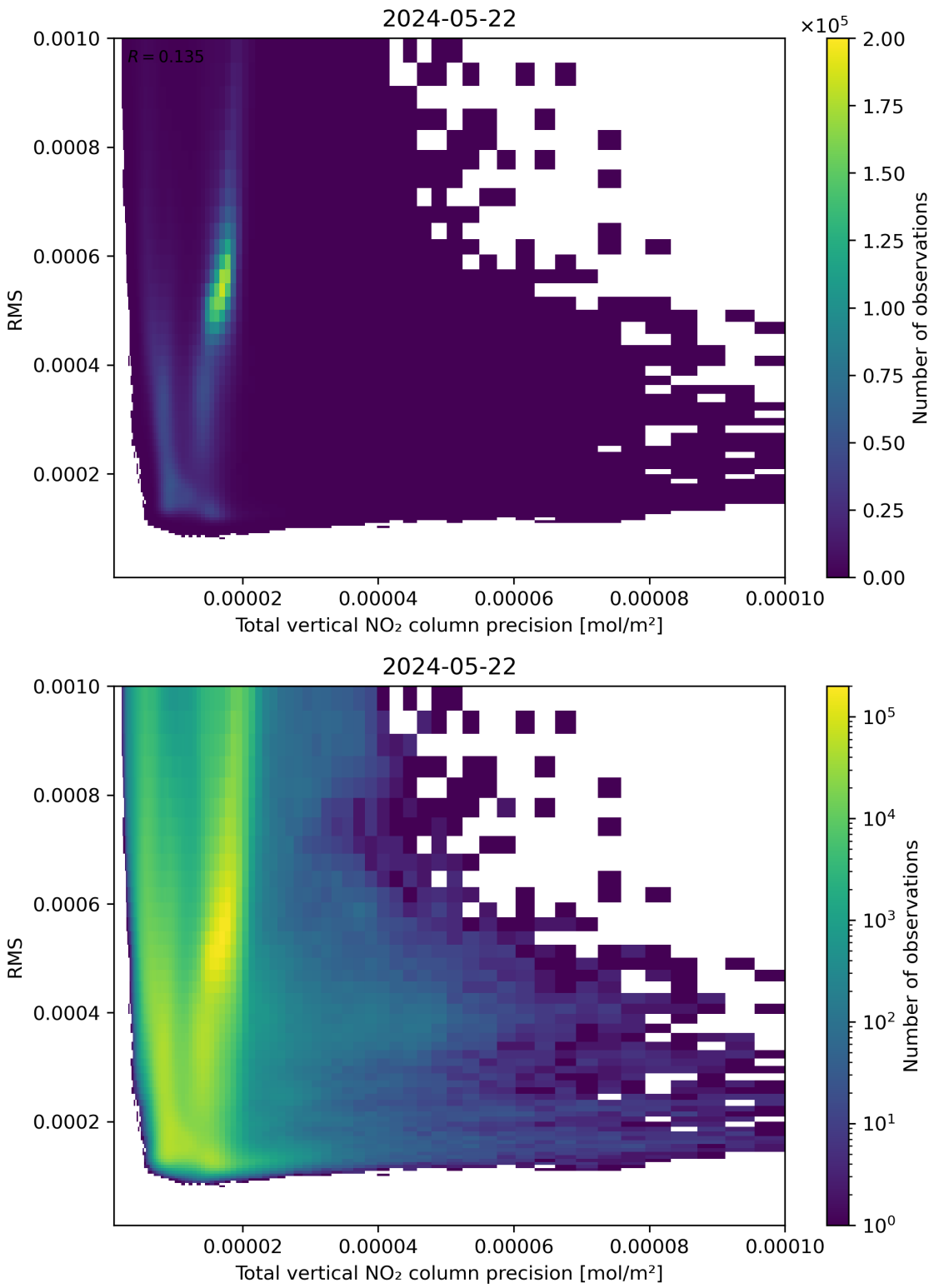

Figure 119: Scatter density plot of “Total vertical NO_2 column precision” against “RMS” for 2024-05-21 to 2024-05-23.

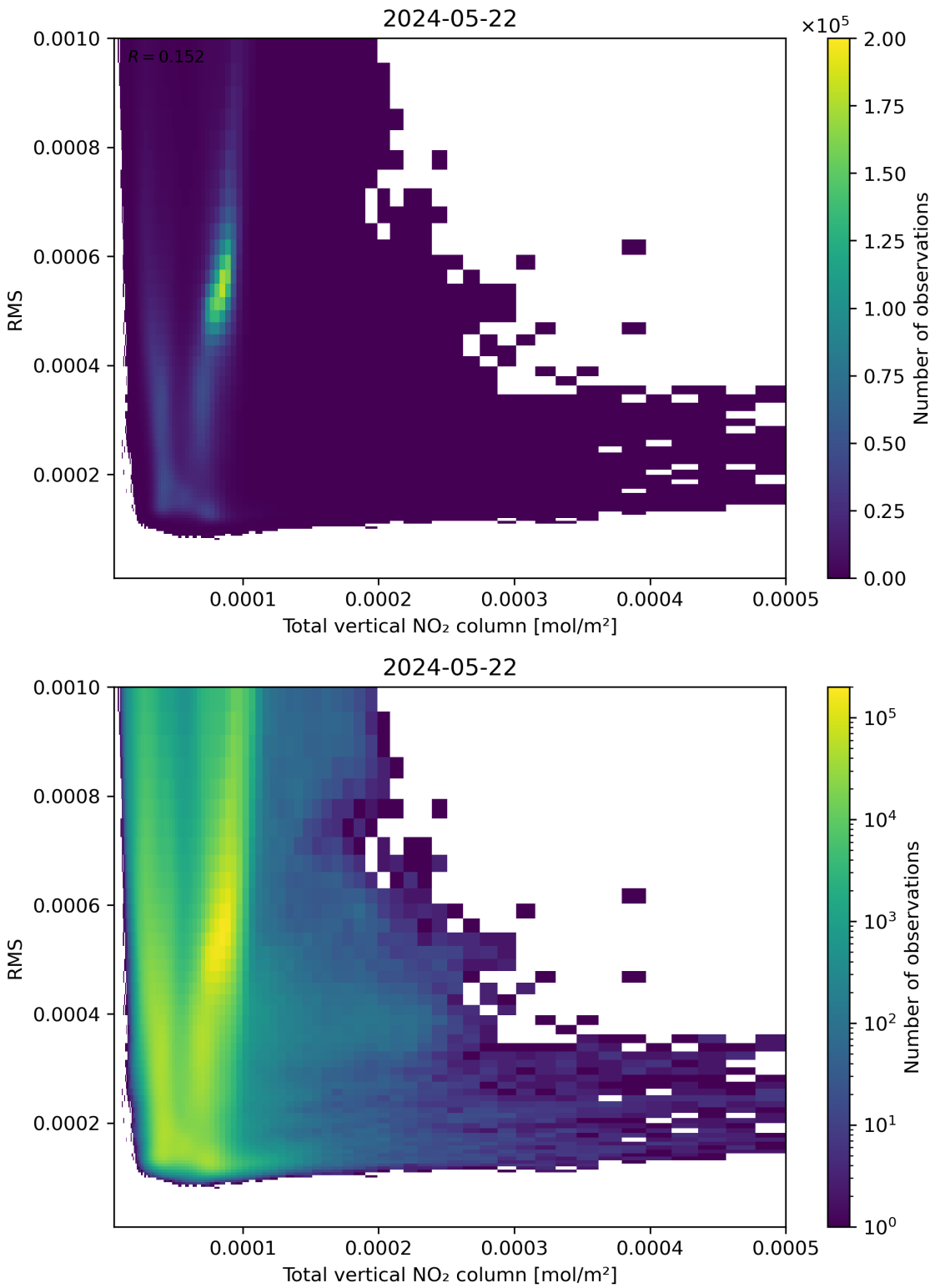

Figure 120: Scatter density plot of “Total vertical NO_2 column” against “RMS” for 2024-05-21 to 2024-05-23.

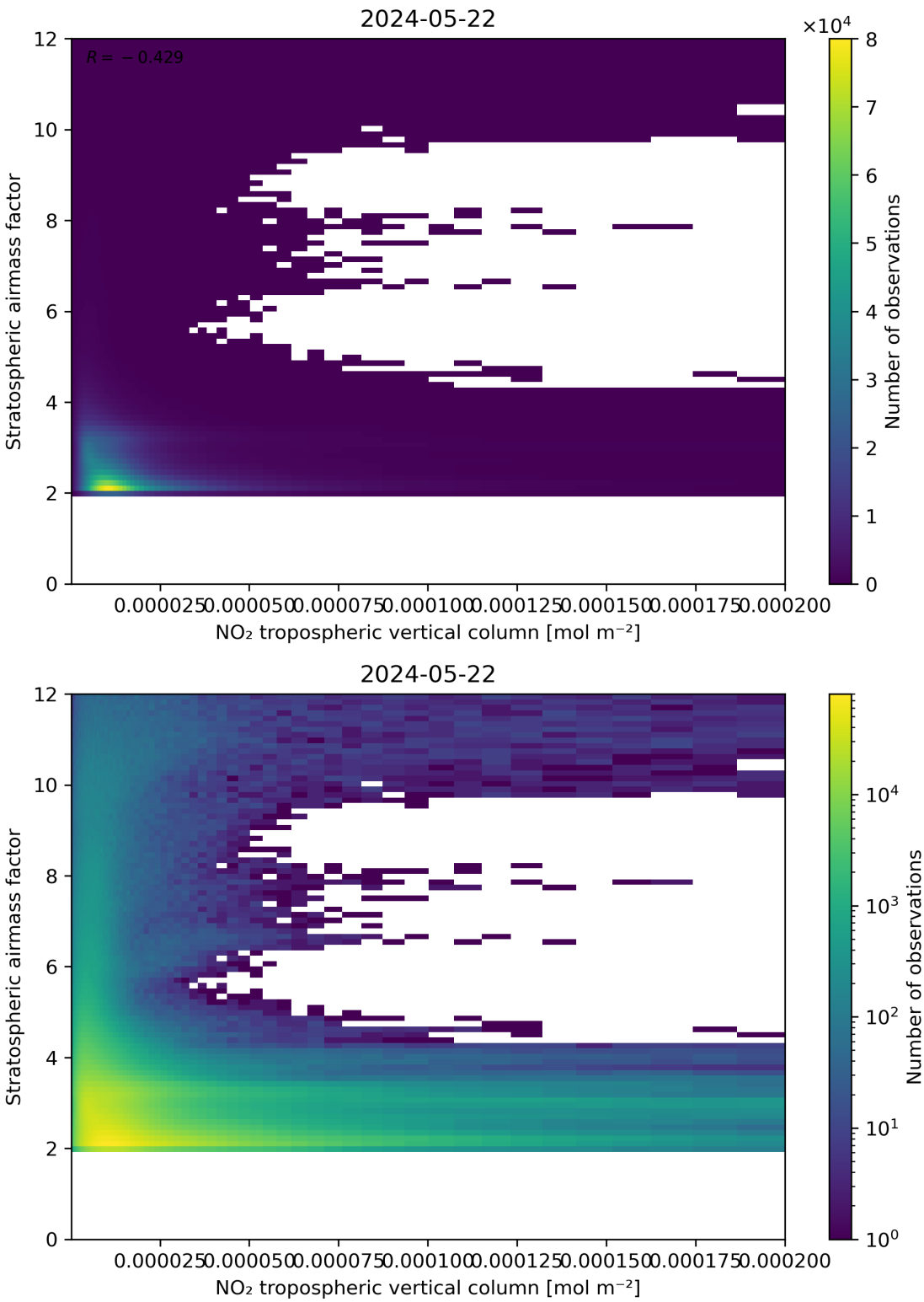

Figure 121: Scatter density plot of "NO_2 tropospheric vertical column" against "Stratospheric airmass factor" for 2024-05-21 to 2024-05-23.

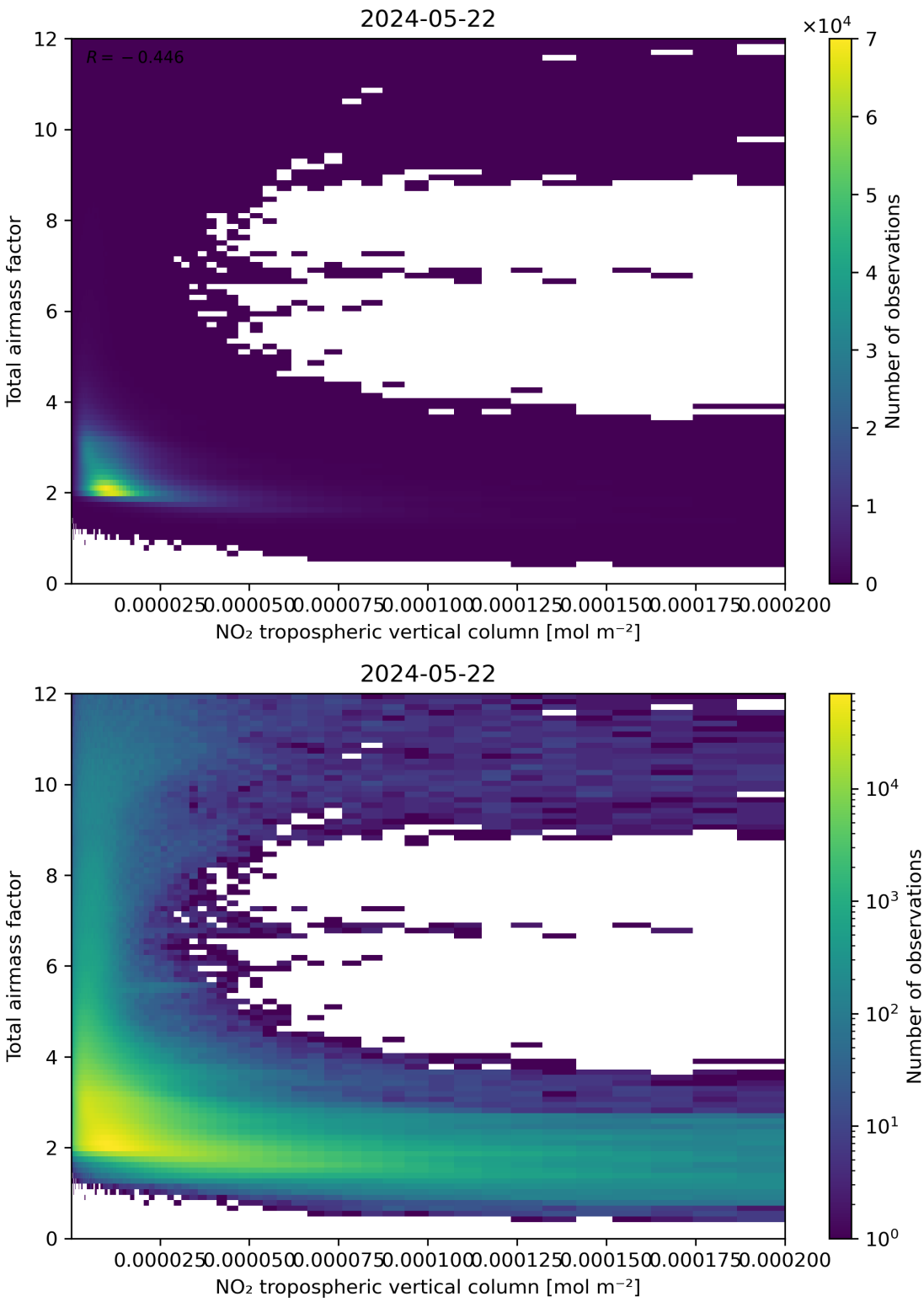

Figure 122: Scatter density plot of "NO_2 tropospheric vertical column" against "Total airmass factor" for 2024-05-21 to 2024-05-23.

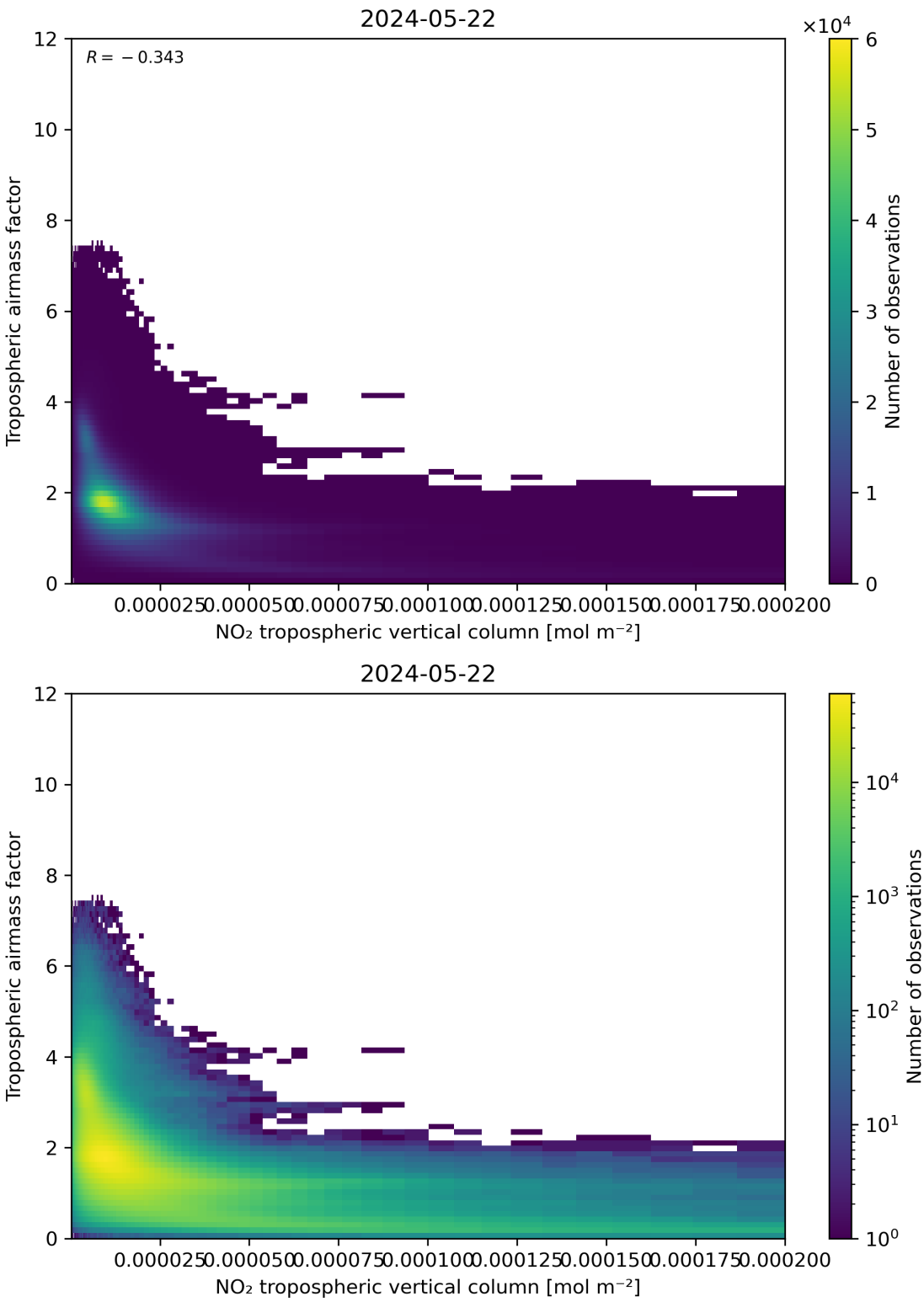

Figure 123: Scatter density plot of "NO_2 tropospheric vertical column" against "Tropospheric airmass factor" for 2024-05-21 to 2024-05-23.

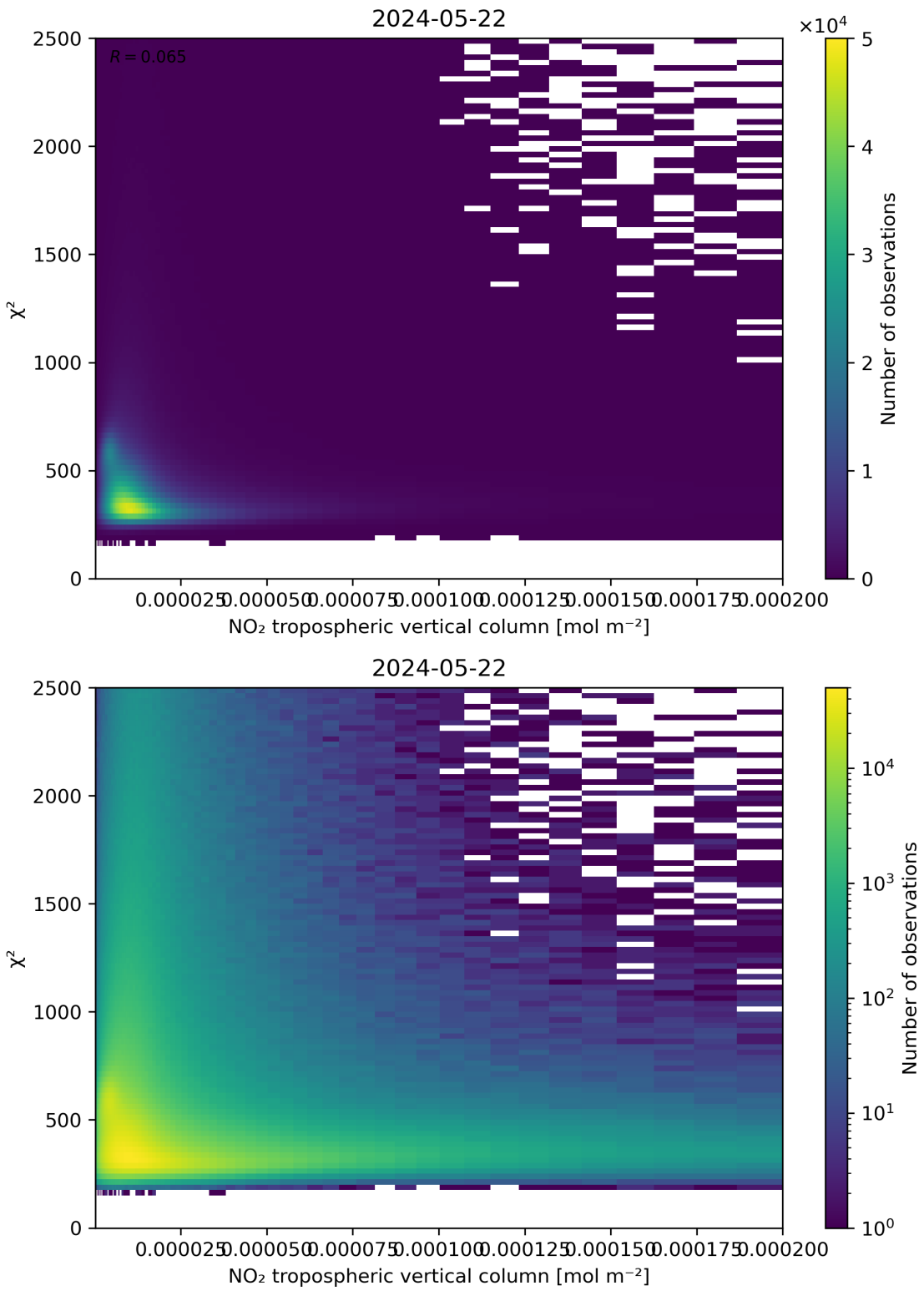

Figure 124: Scatter density plot of "NO_2 tropospheric vertical column" against "χ^2" for 2024-05-21 to 2024-05-23.

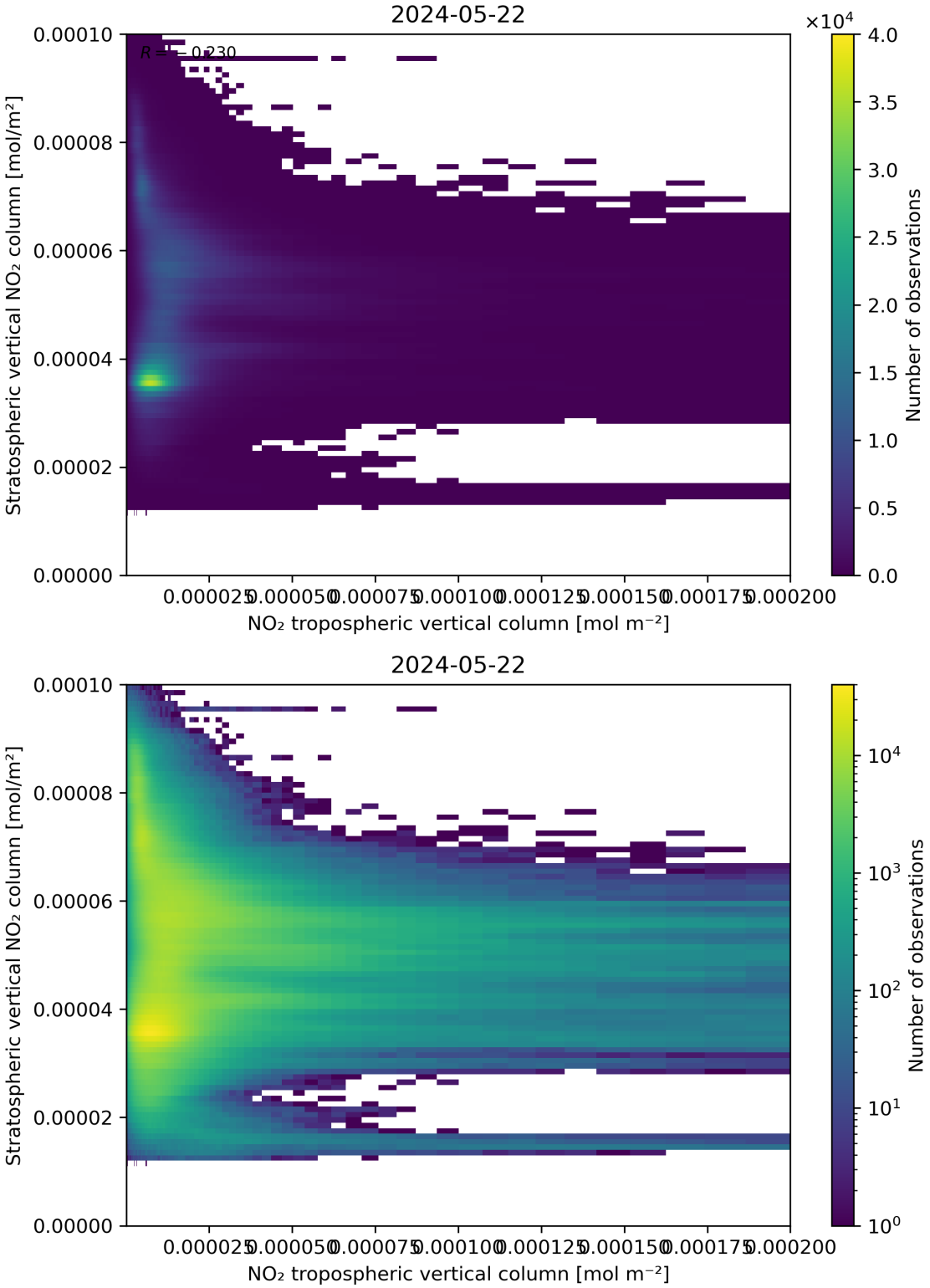

Figure 125: Scatter density plot of "NO_2 tropospheric vertical column" against "Stratospheric vertical NO_2 column" for 2024-05-21 to 2024-05-23.

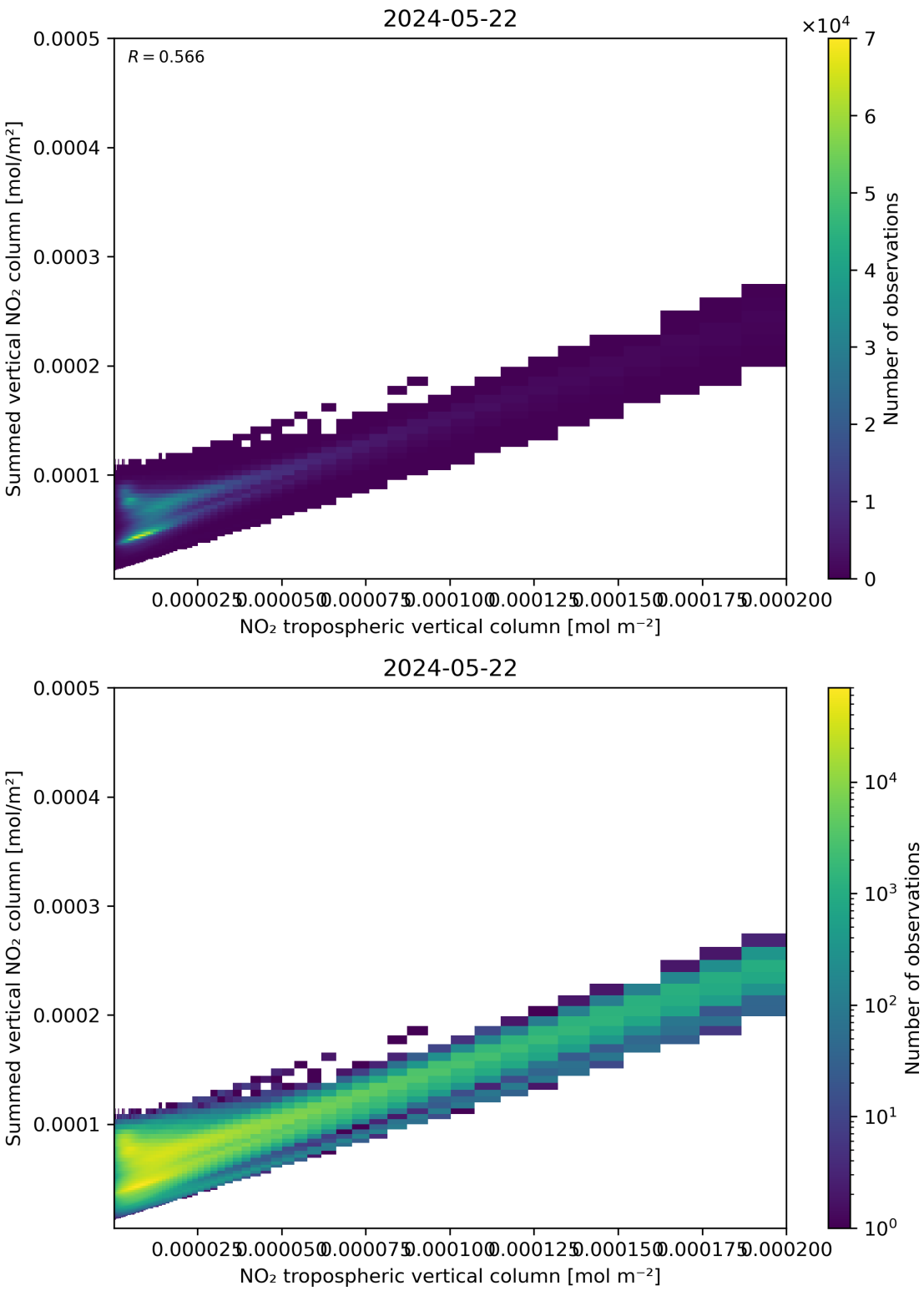

Figure 126: Scatter density plot of "NO_2 tropospheric vertical column" against "Summed vertical NO_2 column" for 2024-05-21 to 2024-05-23.

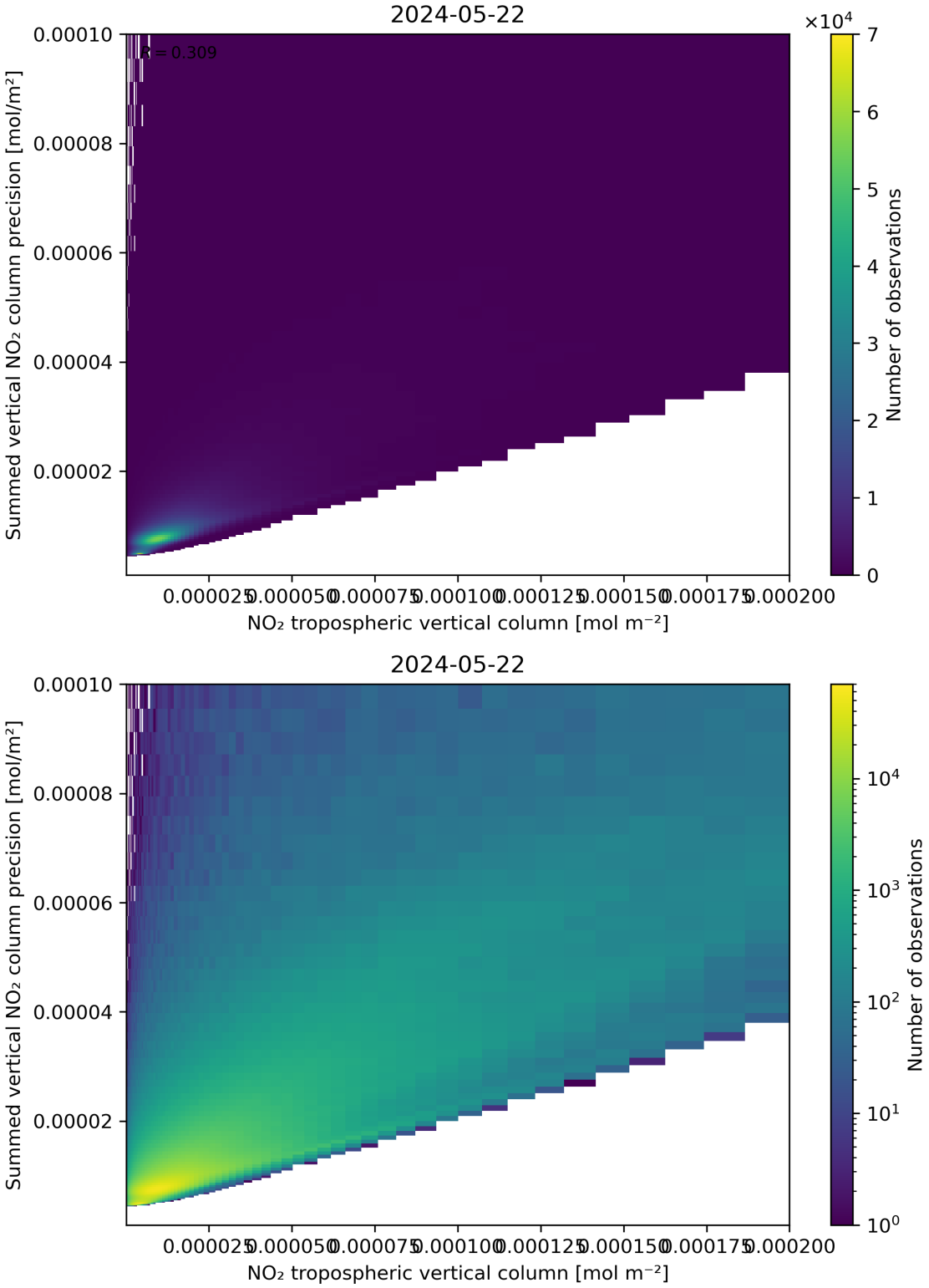

Figure 127: Scatter density plot of "NO_2 tropospheric vertical column" against "Summed vertical NO_2 column precision" for 2024-05-21 to 2024-05-23.

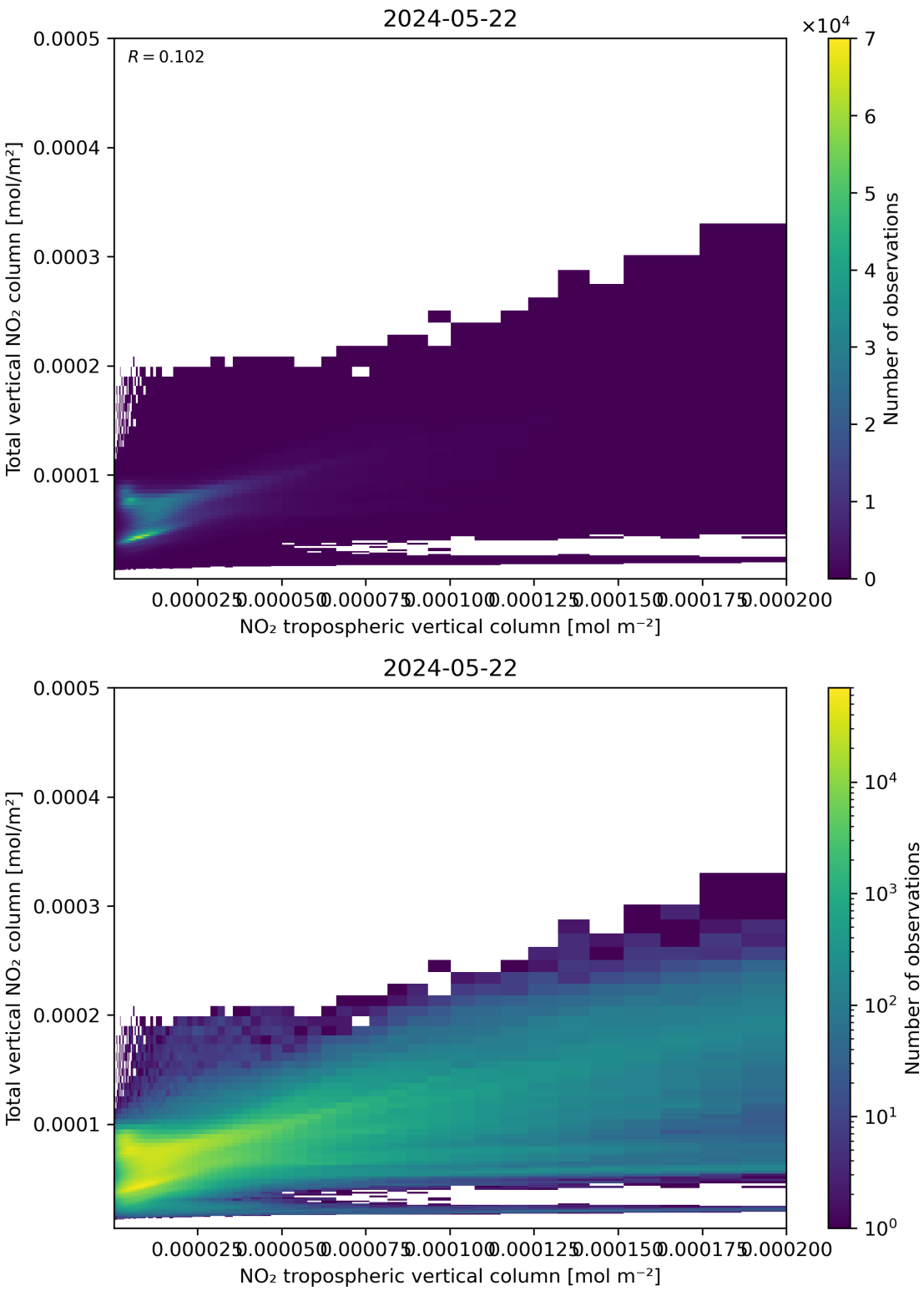

Figure 128: Scatter density plot of "NO_2 tropospheric vertical column" against "Total vertical NO_2 column" for 2024-05-21 to 2024-05-23.

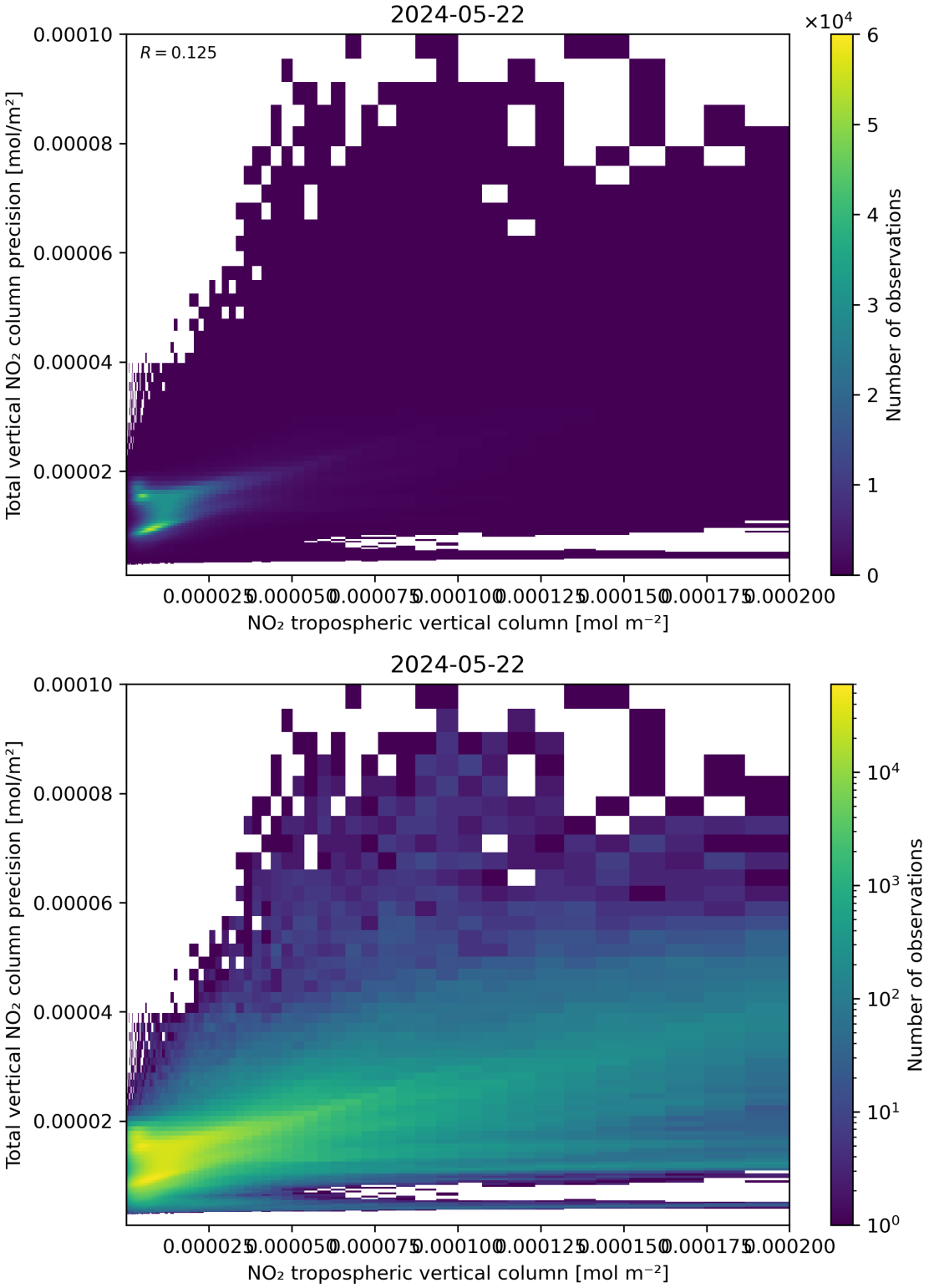

Figure 129: Scatter density plot of "NO_2 tropospheric vertical column" against "Total vertical NO_2 column precision" for 2024-05-21 to 2024-05-23.

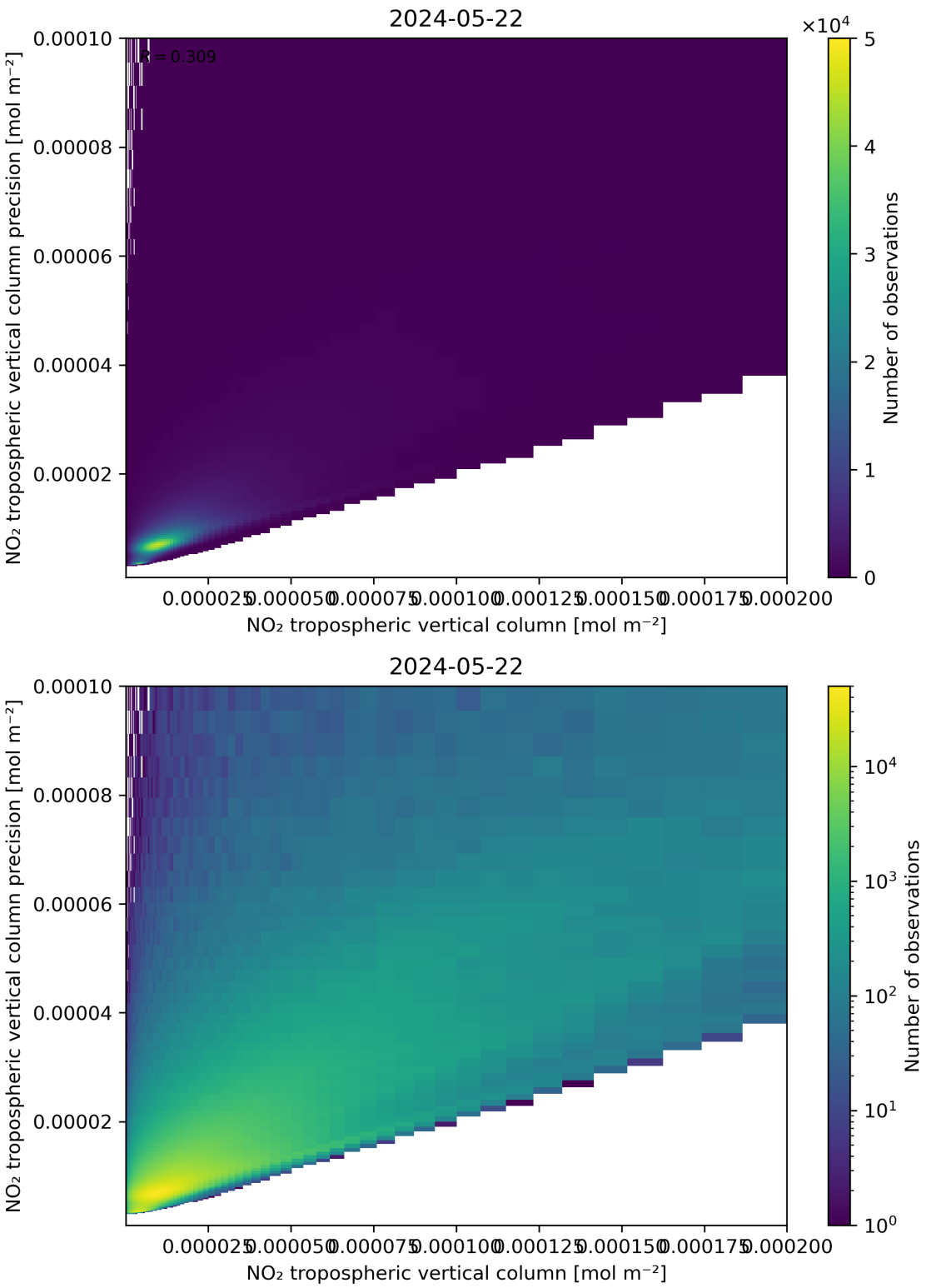

Figure 130: Scatter density plot of "NO_2 tropospheric vertical column" against "NO_2 tropospheric vertical column precision" for 2024-05-21 to 2024-05-23.

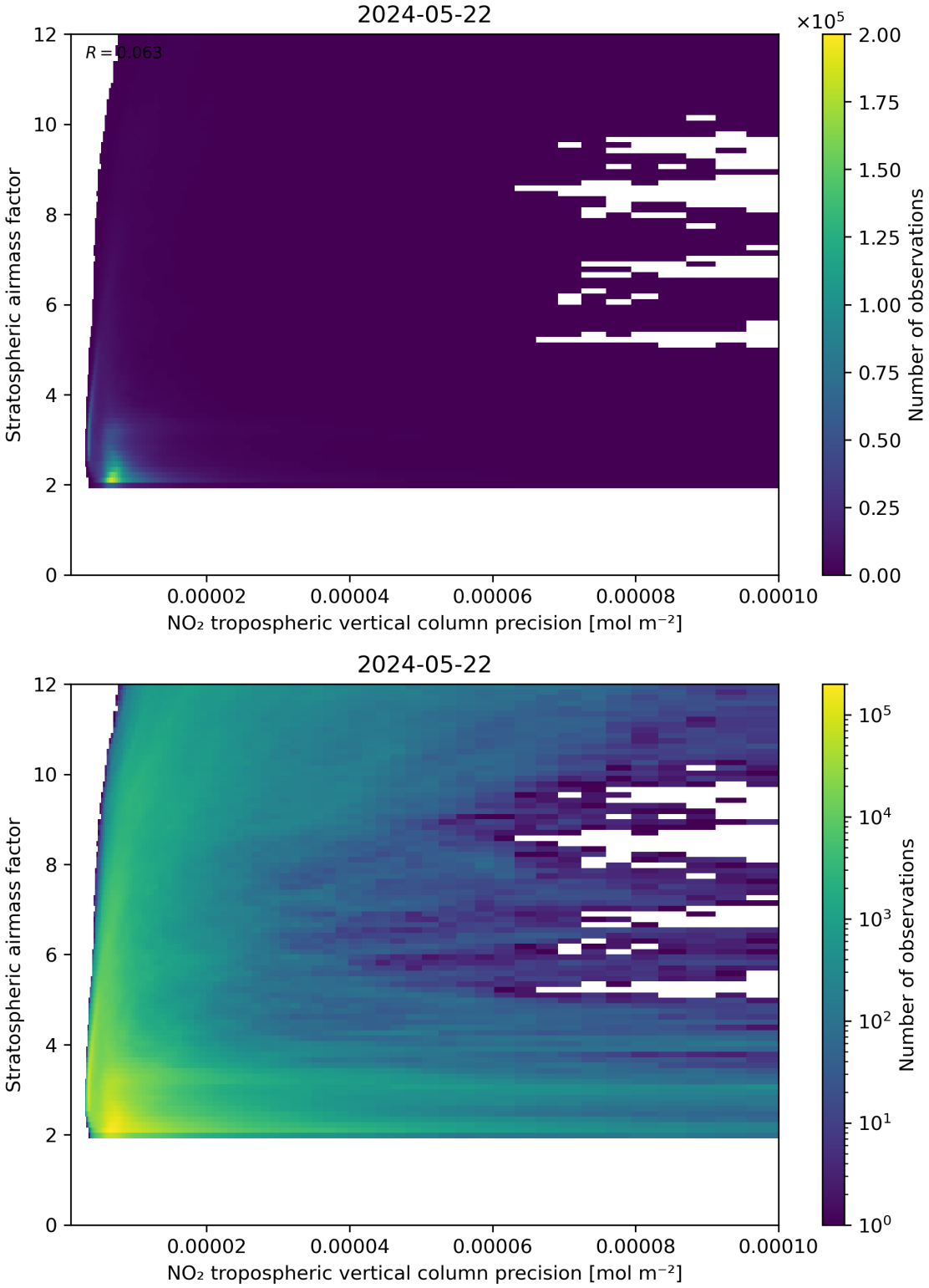

Figure 131: Scatter density plot of "NO_2 tropospheric vertical column precision" against "Stratospheric airmass factor" for 2024-05-21 to 2024-05-23.

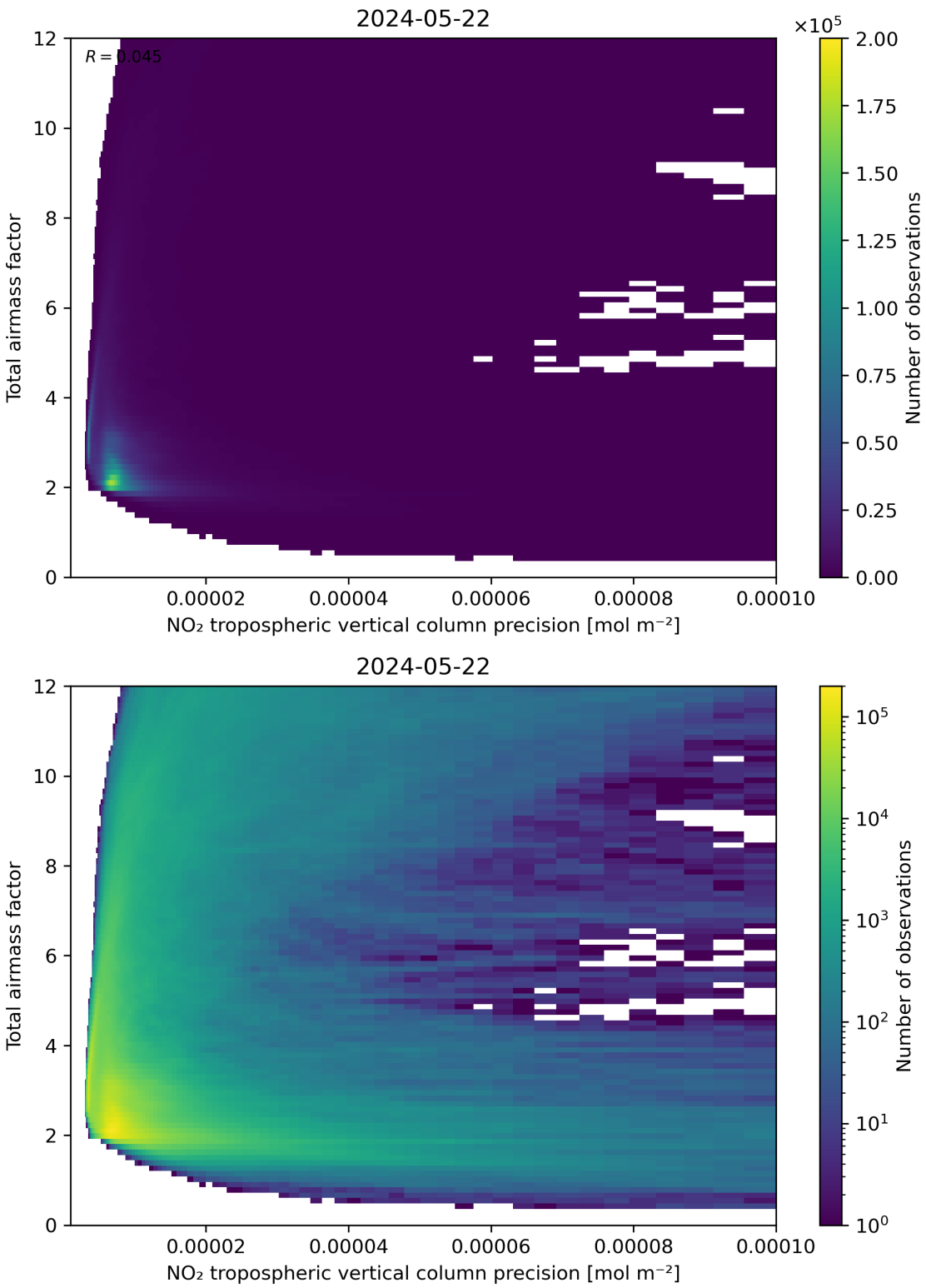

Figure 132: Scatter density plot of "NO_2 tropospheric vertical column precision" against "Total airmass factor" for 2024-05-21 to 2024-05-23.

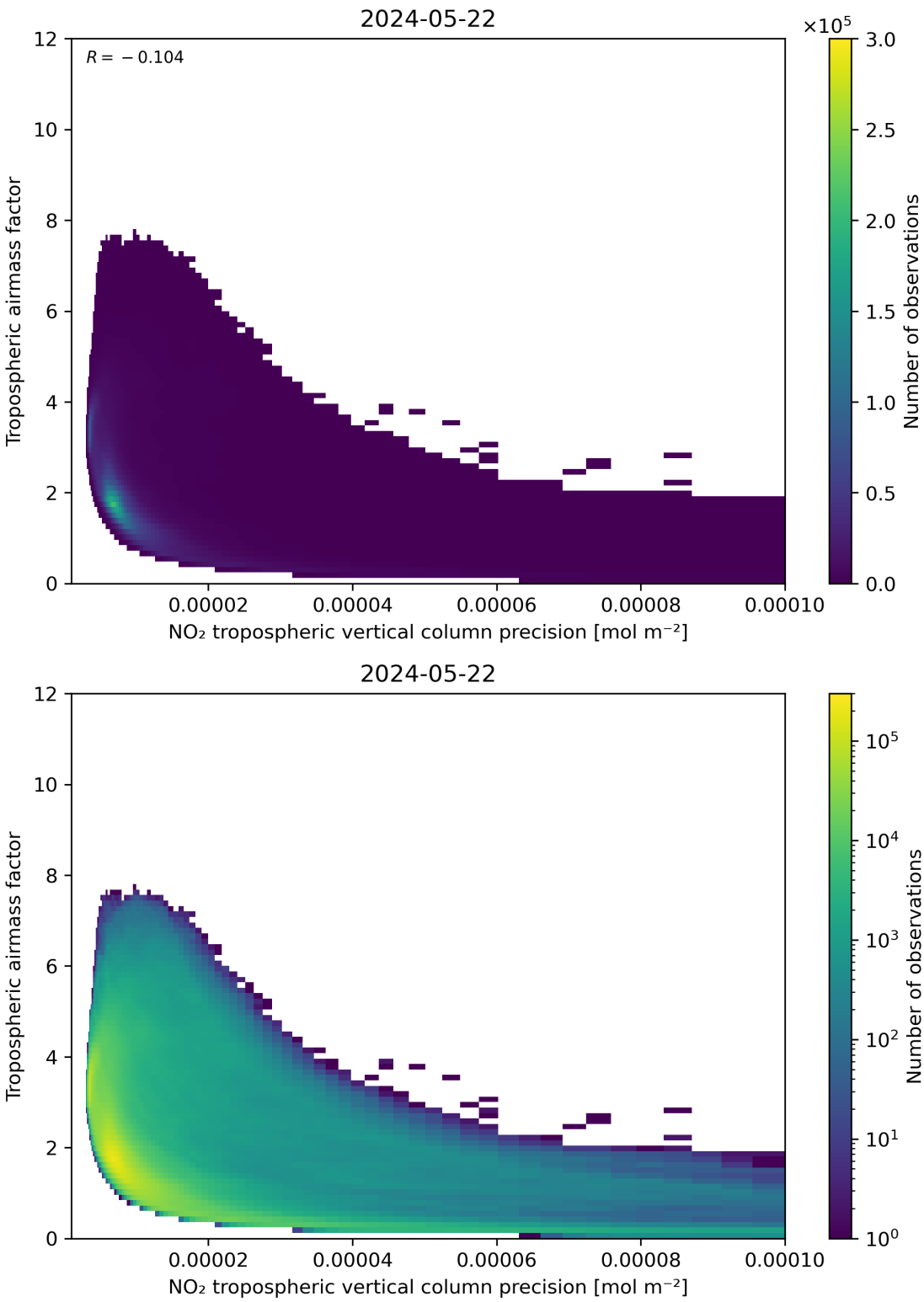

Figure 133: Scatter density plot of "NO_2 tropospheric vertical column precision" against "Tropospheric airmass factor" for 2024-05-21 to 2024-05-23.

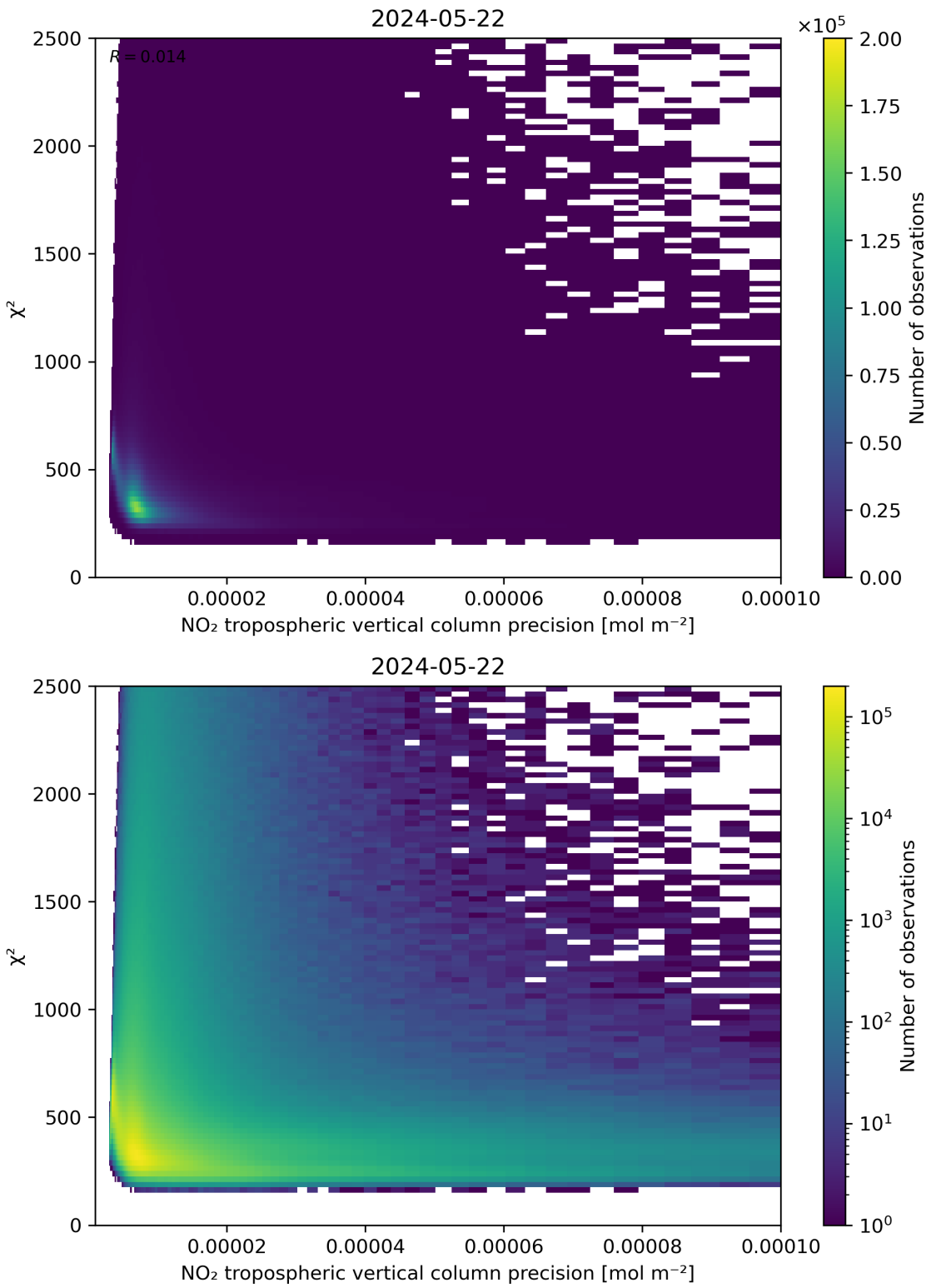

Figure 134: Scatter density plot of "NO_2 tropospheric vertical column precision" against "χ^2" for 2024-05-21 to 2024-05-23.

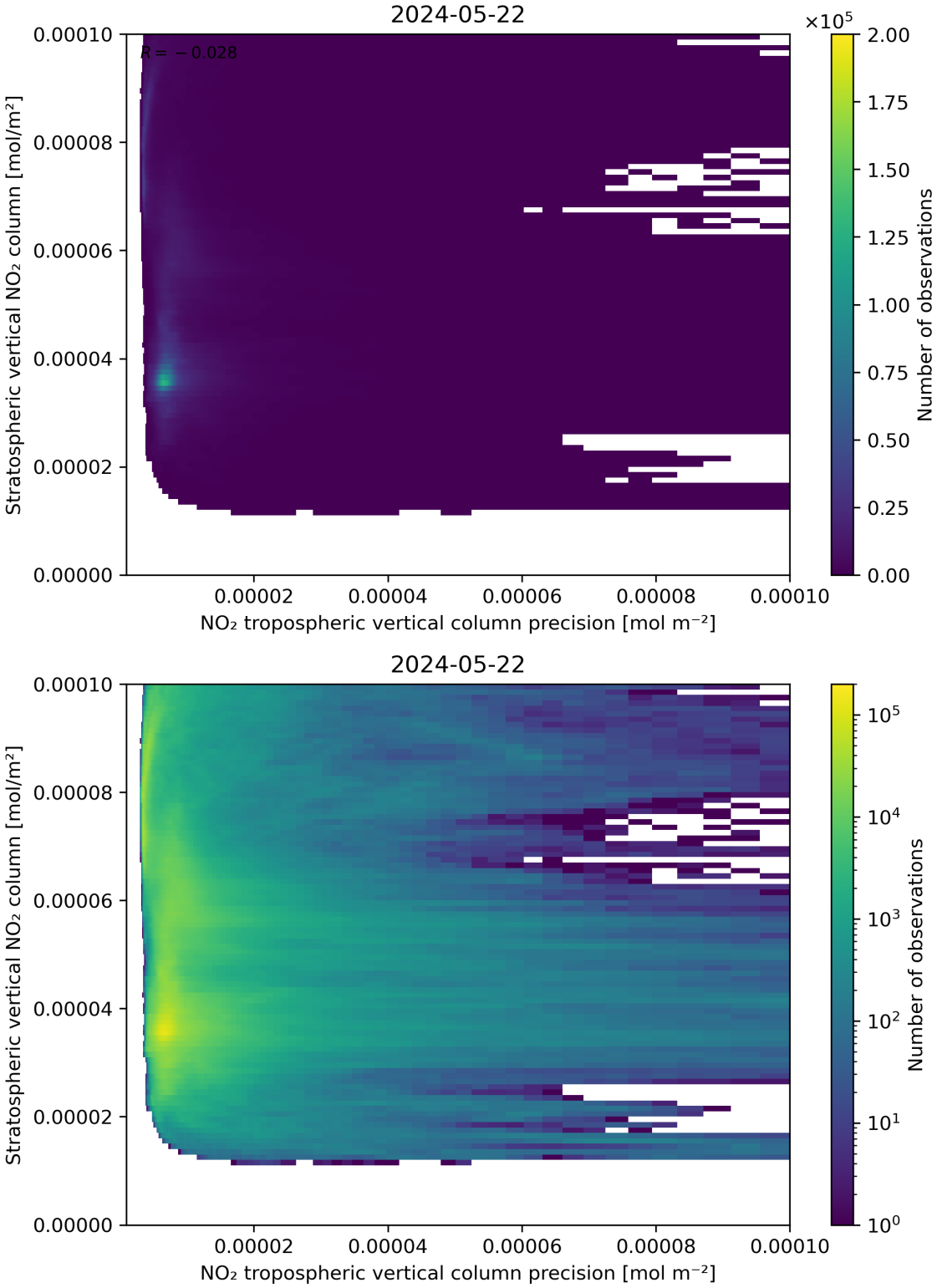

Figure 135: Scatter density plot of "NO_2 tropospheric vertical column precision" against "Stratospheric vertical NO_2 column" for 2024-05-21 to 2024-05-23.

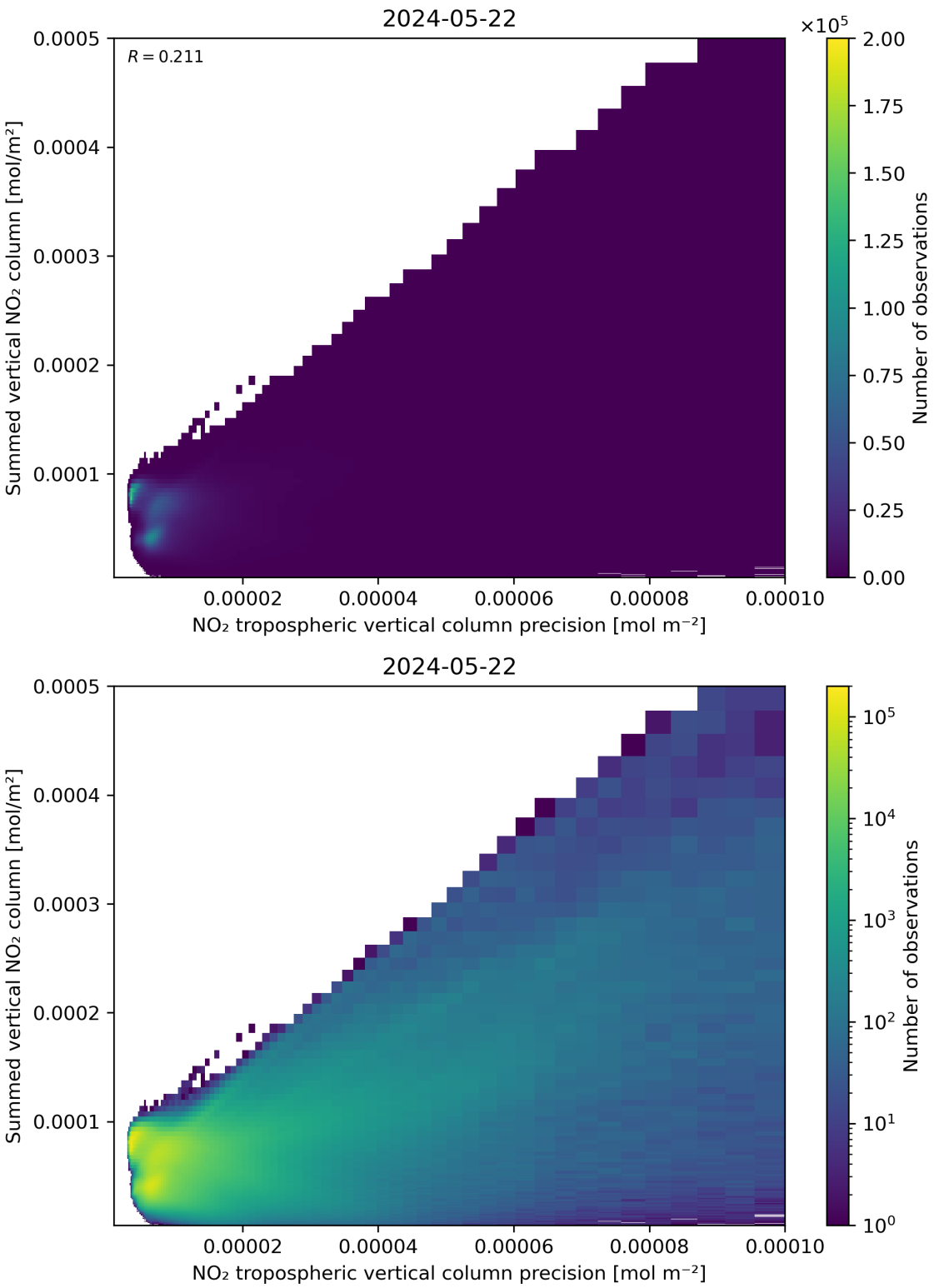

Figure 136: Scatter density plot of "NO_2 tropospheric vertical column precision" against "Summed vertical NO_2 column" for 2024-05-21 to 2024-05-23.

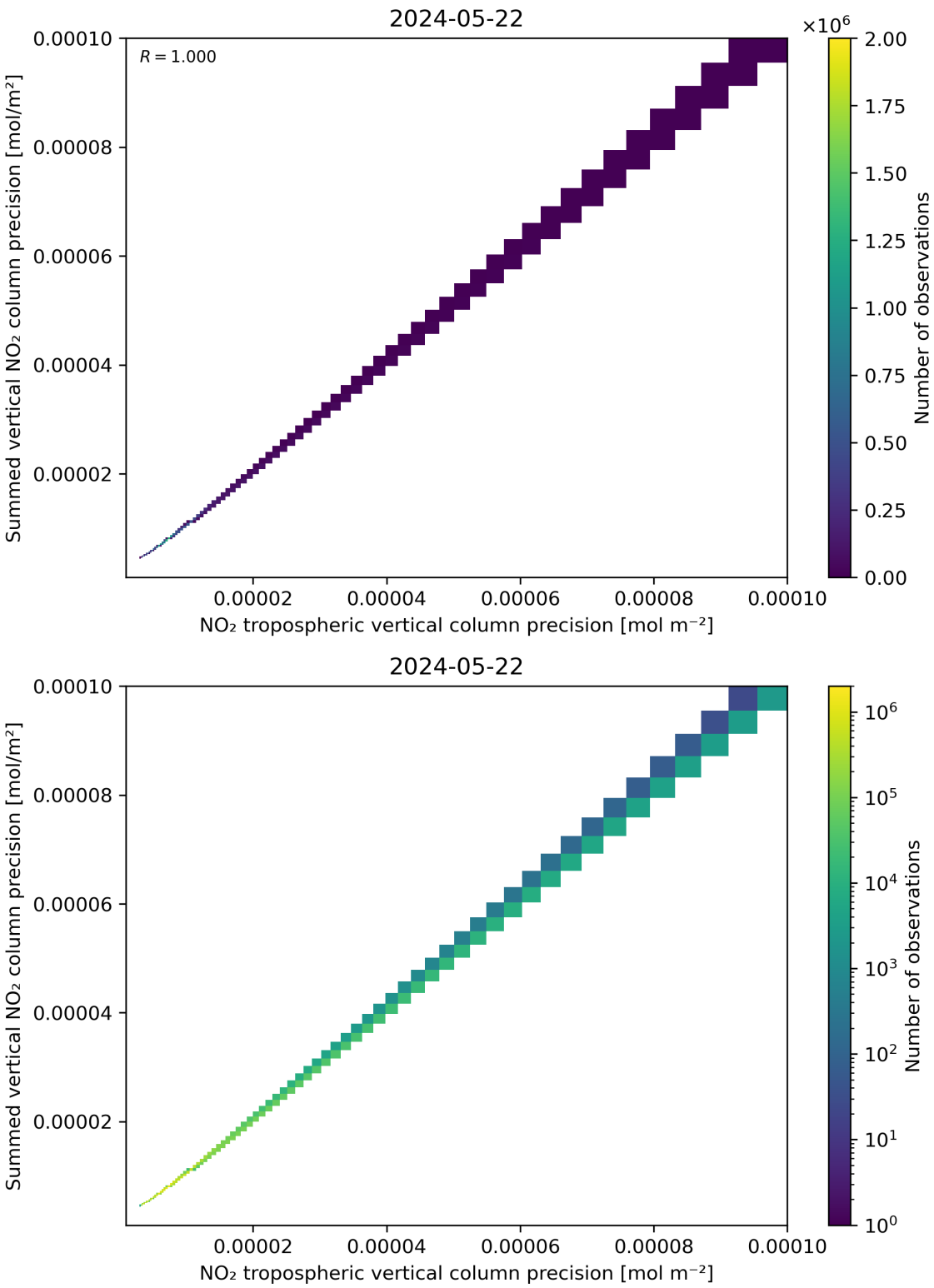

Figure 137: Scatter density plot of "NO_2 tropospheric vertical column precision" against "Summed vertical NO_2 column precision" for 2024-05-21 to 2024-05-23.

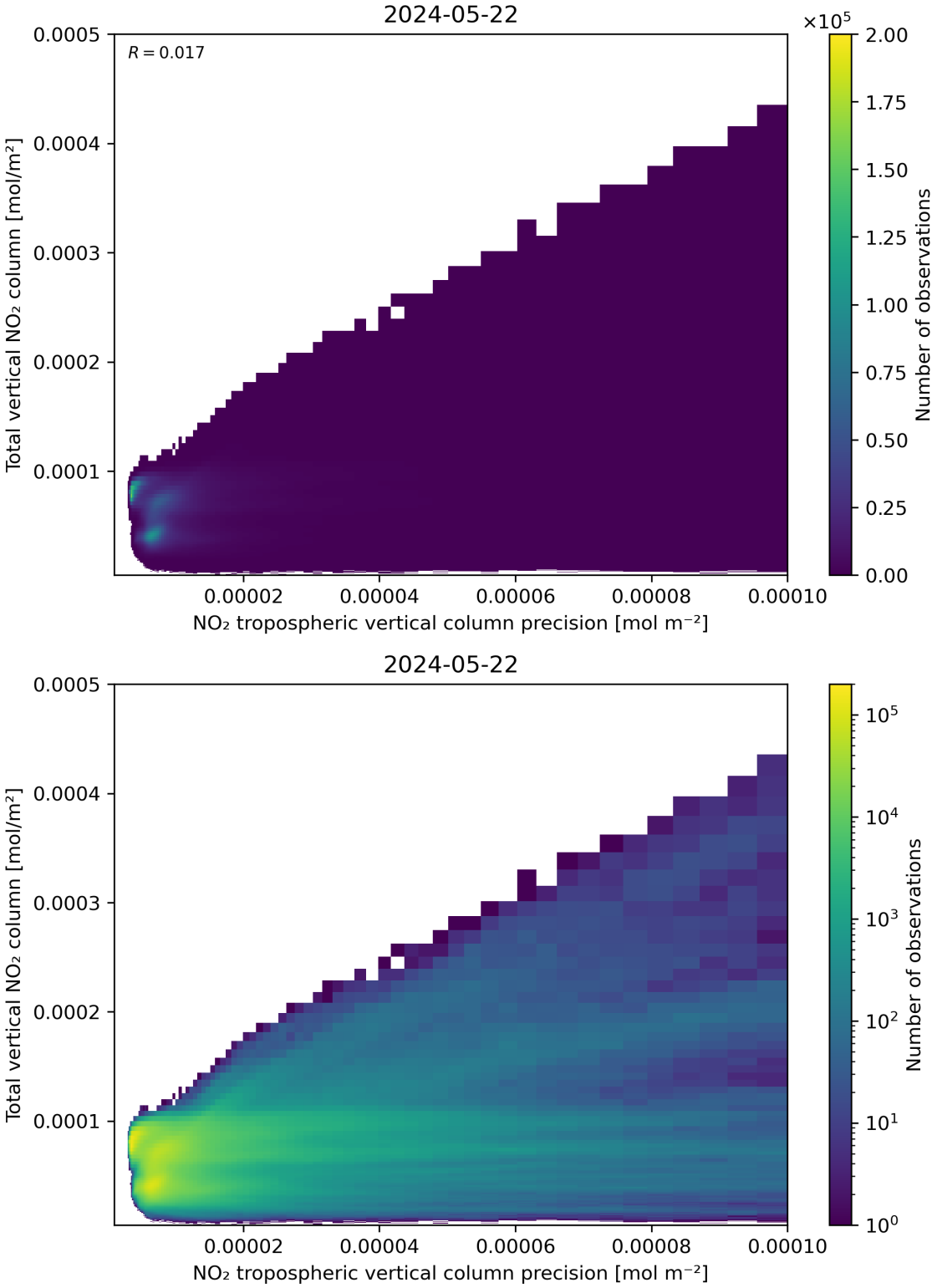

Figure 138: Scatter density plot of "NO_2 tropospheric vertical column precision" against "Total vertical NO_2 column" for 2024-05-21 to 2024-05-23.

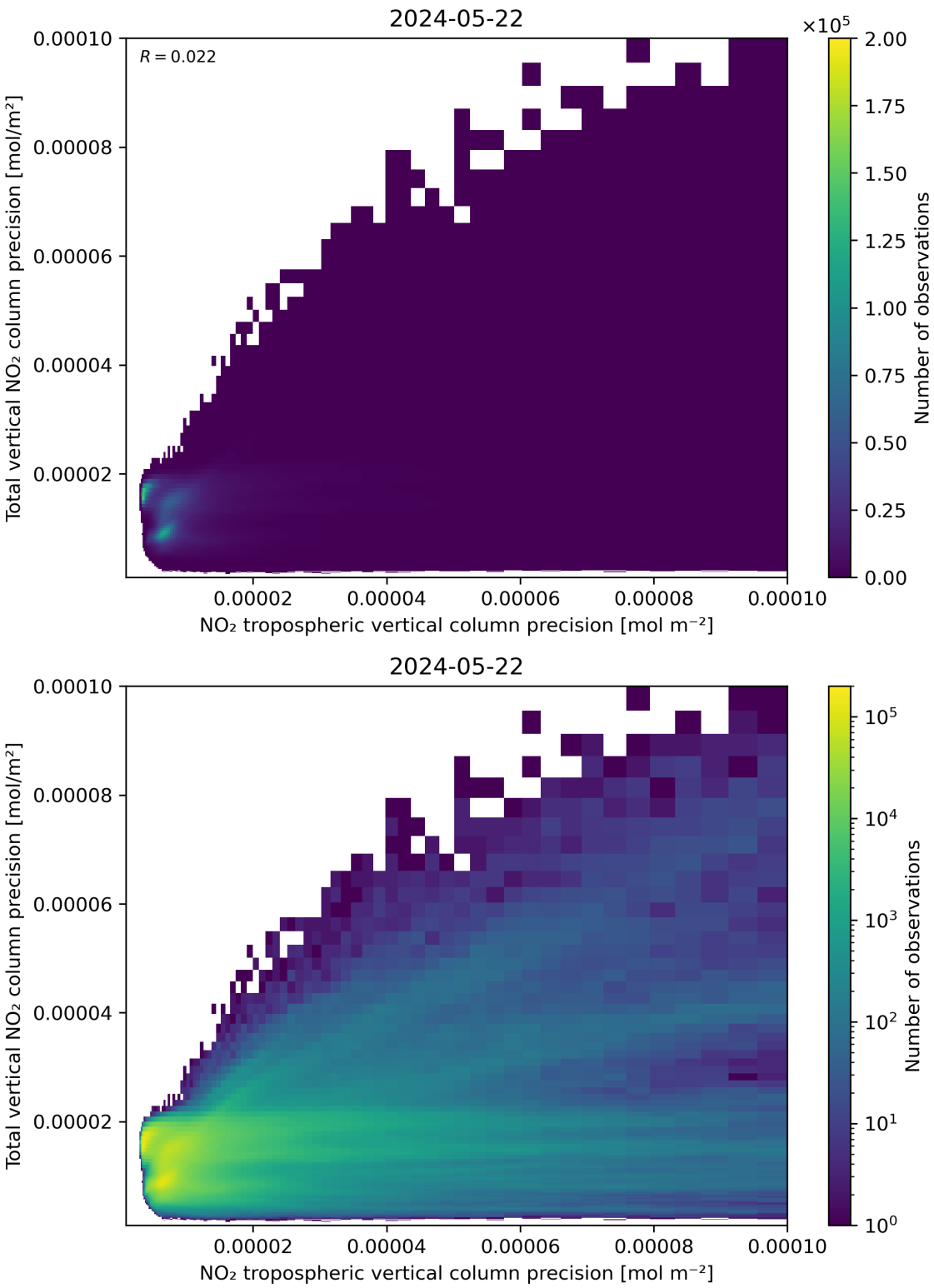

Figure 139: Scatter density plot of "NO_2 tropospheric vertical column precision" against "Total vertical NO_2 column precision" for 2024-05-21 to 2024-05-23.

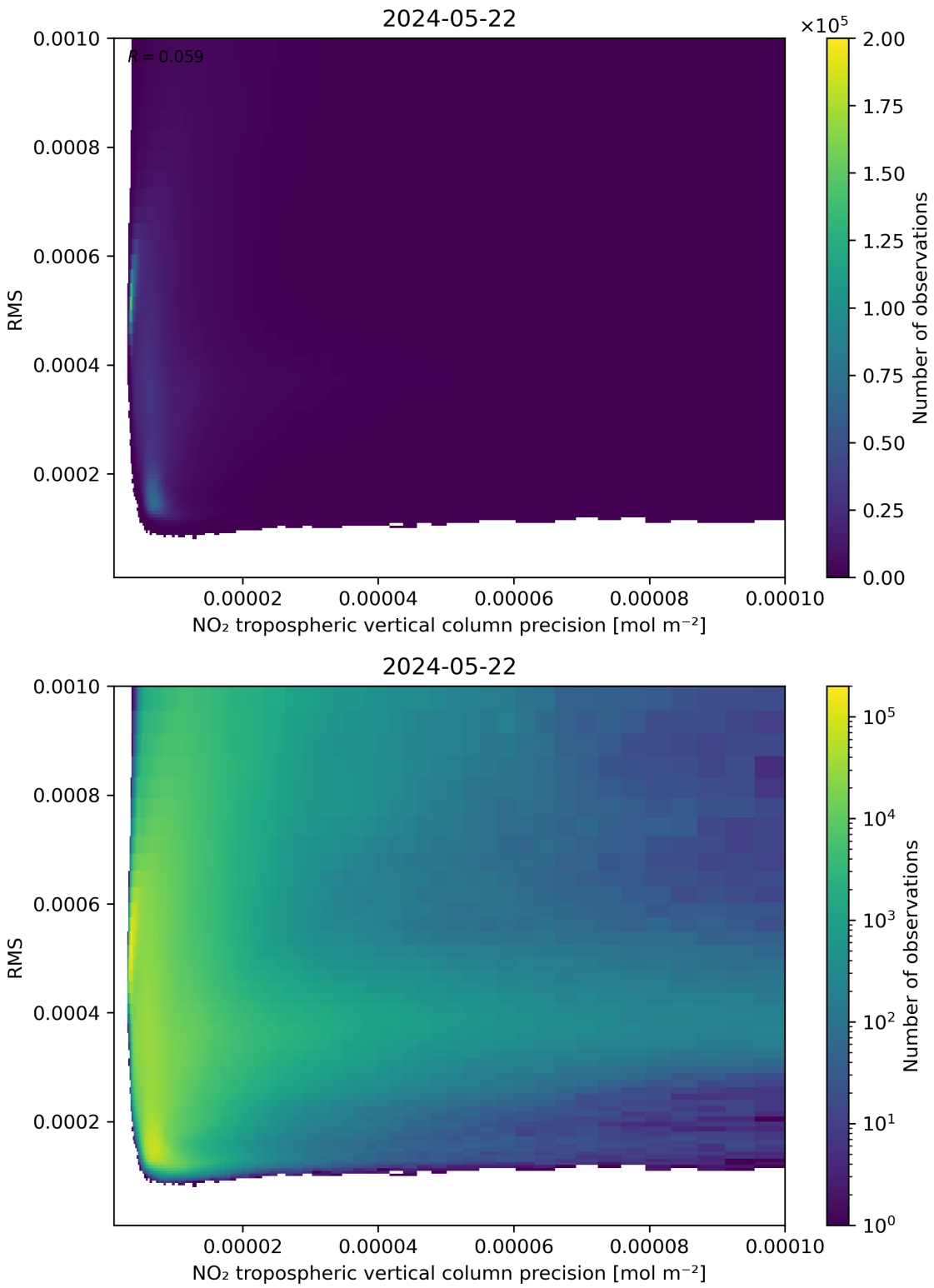

Figure 140: Scatter density plot of "NO_2 tropospheric vertical column precision" against "RMS" for 2024-05-21 to 2024-05-23.

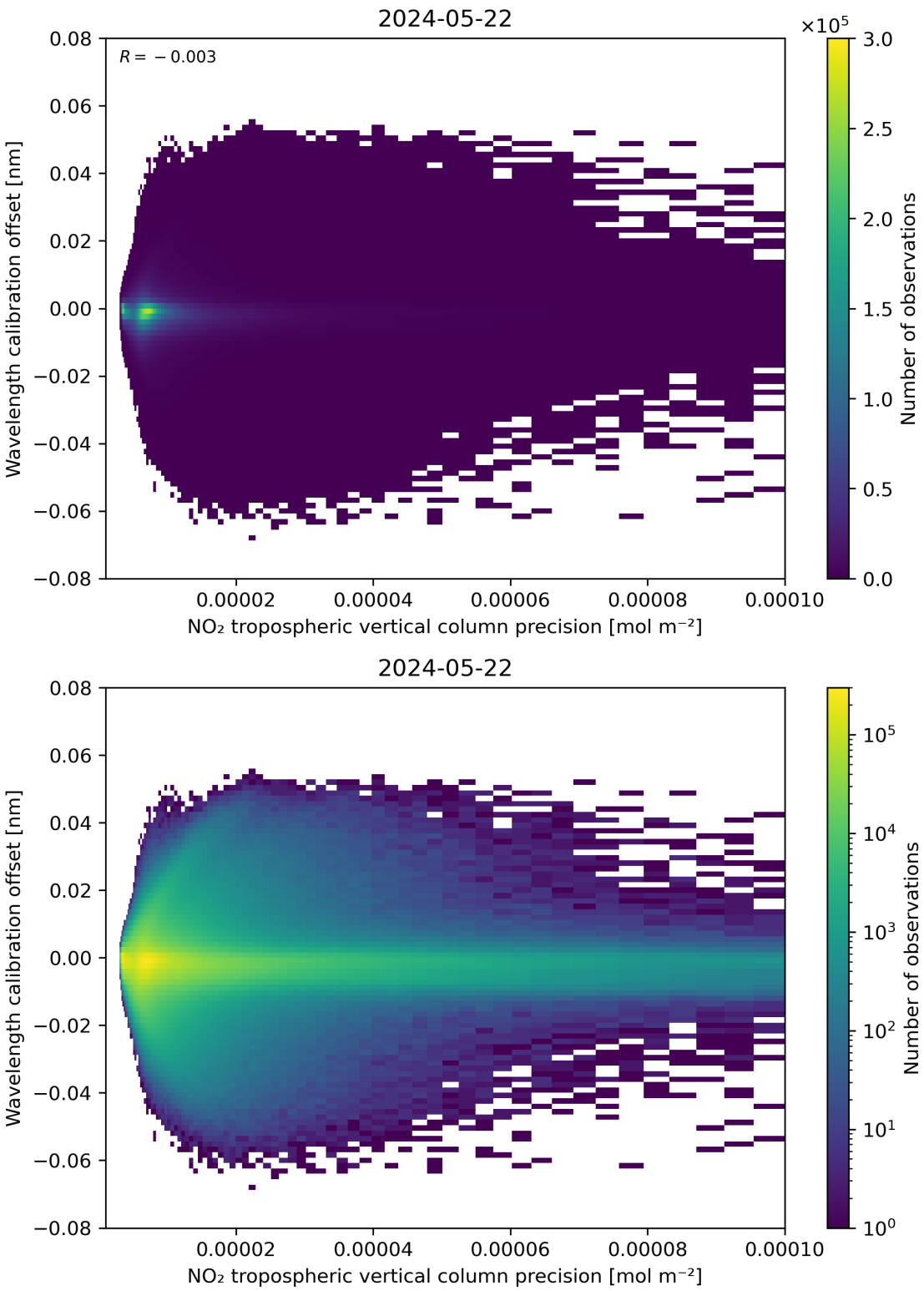

Figure 141: Scatter density plot of "NO_2 tropospheric vertical column precision" against "Wavelength calibration offset" for 2024-05-21 to 2024-05-23.

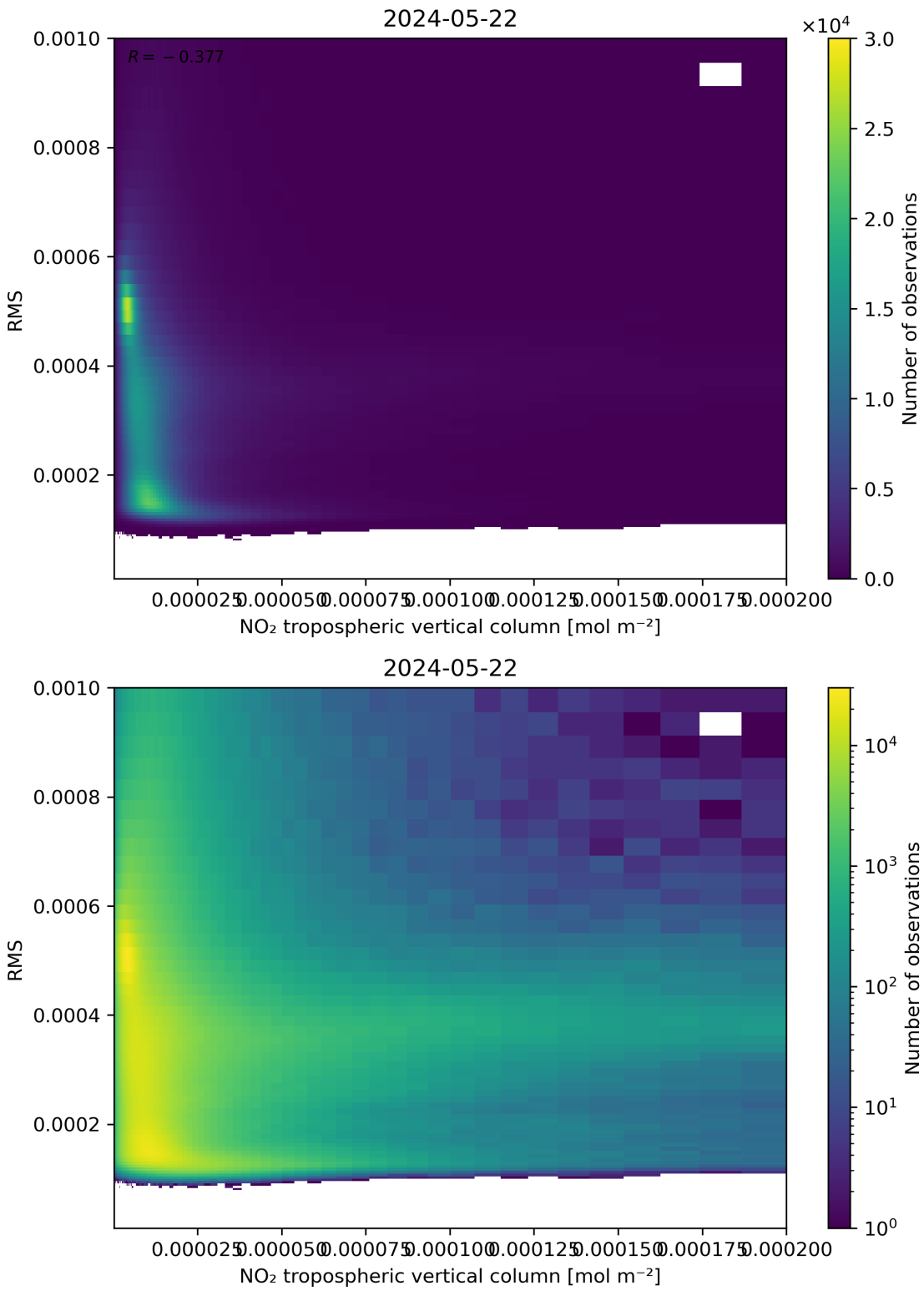

Figure 142: Scatter density plot of "NO_2 tropospheric vertical column" against "RMS" for 2024-05-21 to 2024-05-23.

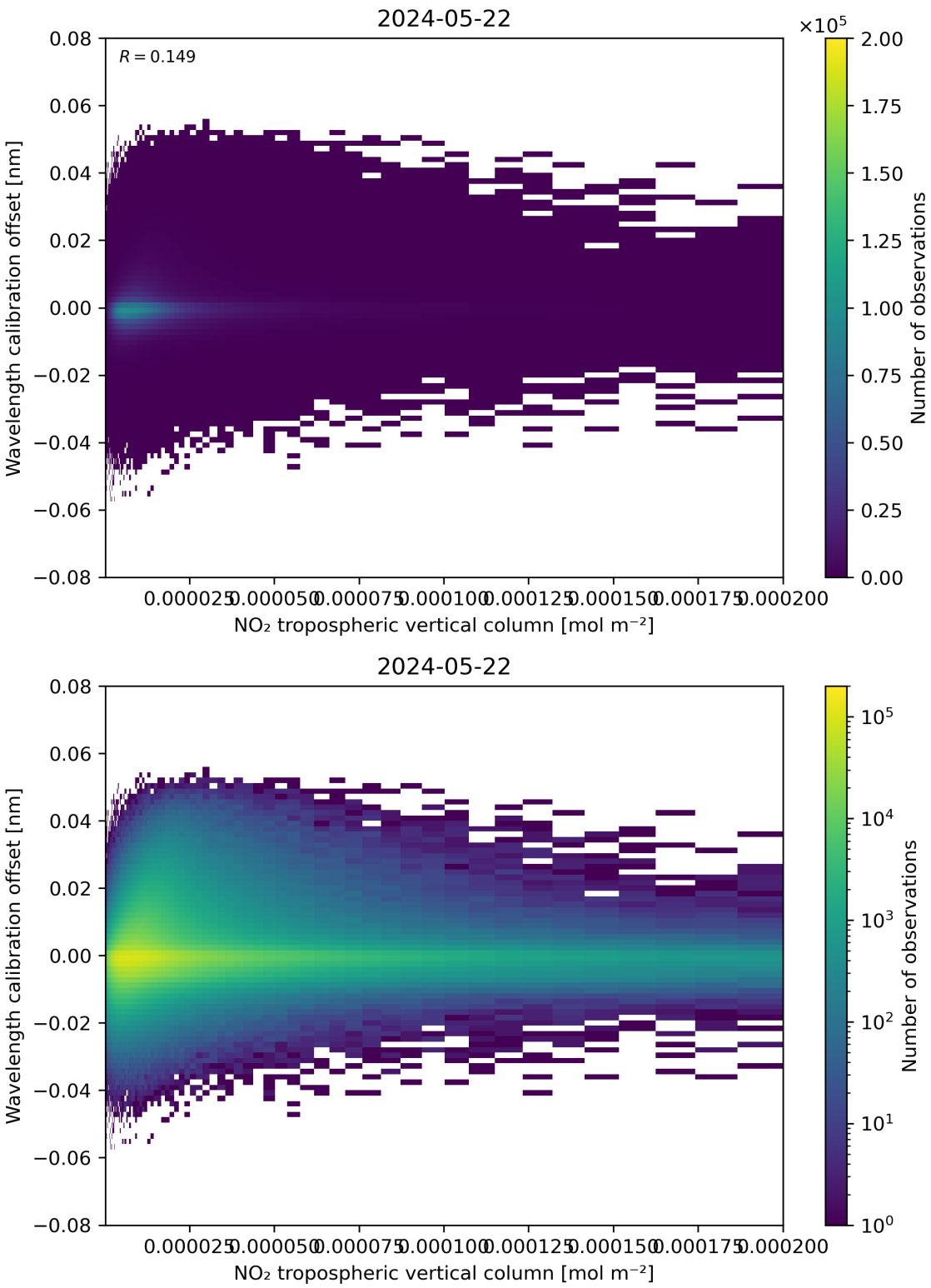

Figure 143: Scatter density plot of "NO_2 tropospheric vertical column" against "Wavelength calibration offset" for 2024-05-21 to 2024-05-23.

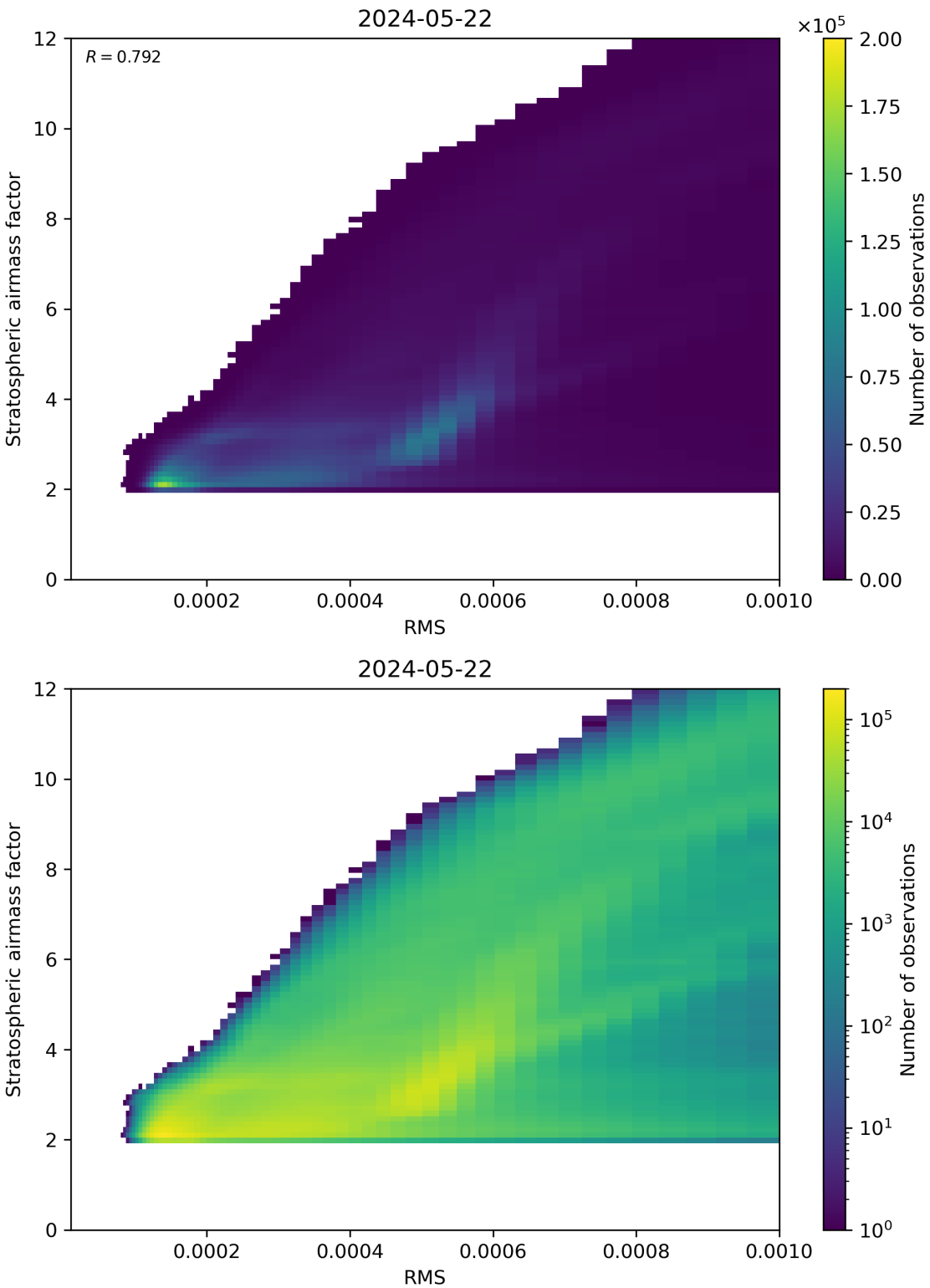

Figure 144: Scatter density plot of “RMS” against “Stratospheric airmass factor” for 2024-05-21 to 2024-05-23.

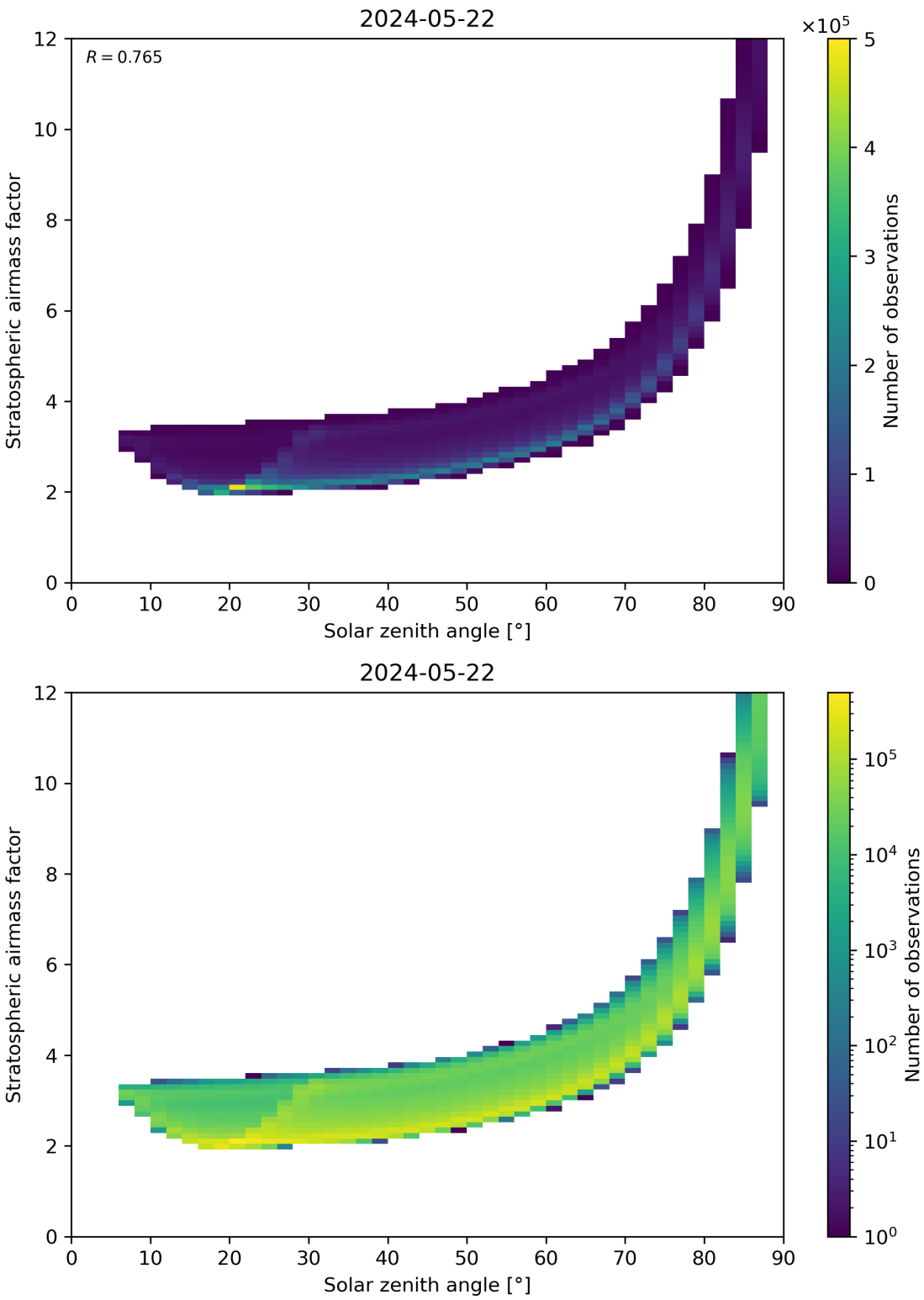

Figure 145: Scatter density plot of “Solar zenith angle” against “Stratospheric airmass factor” for 2024-05-21 to 2024-05-23.

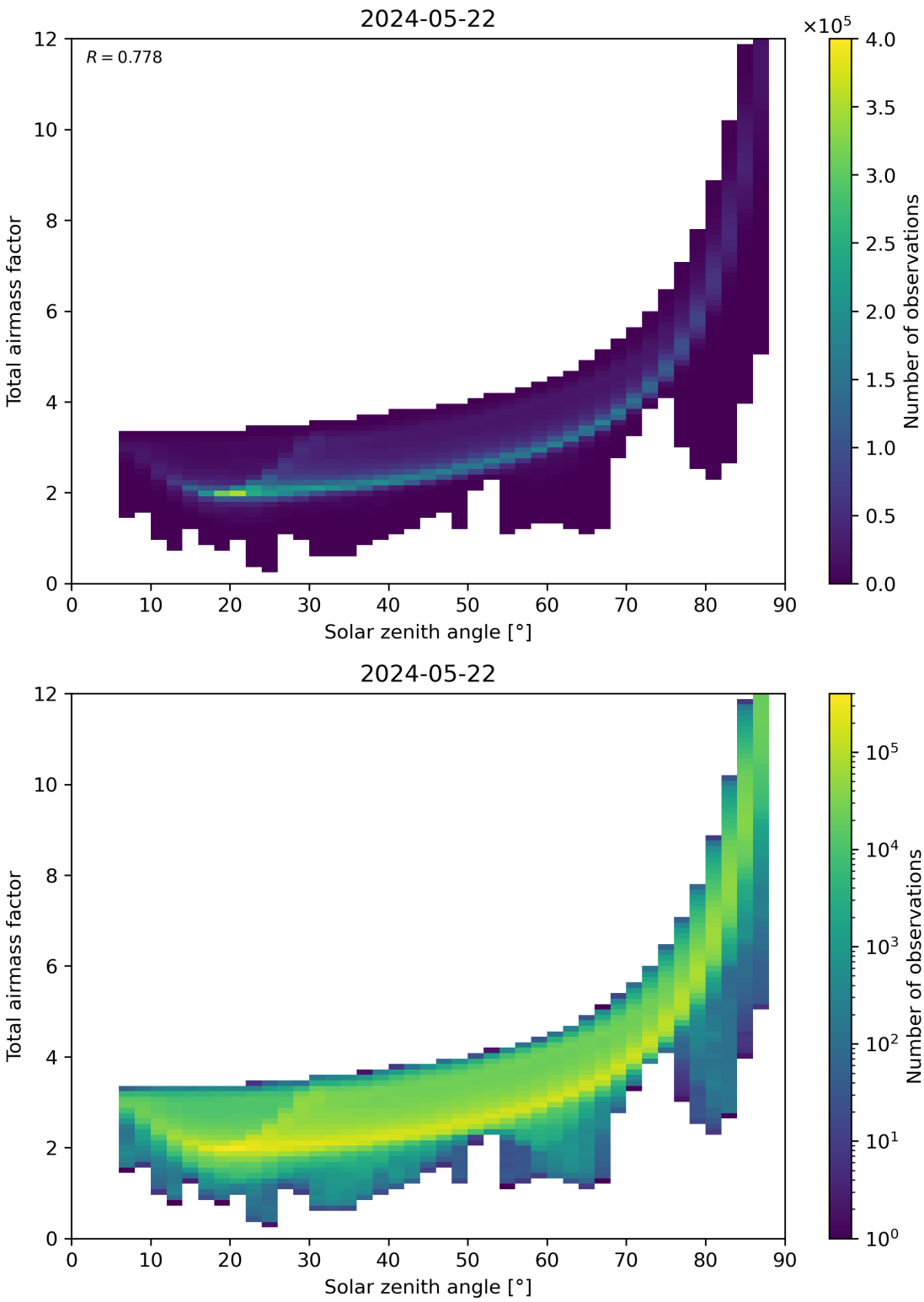

Figure 146: Scatter density plot of “Solar zenith angle” against “Total airmass factor” for 2024-05-21 to 2024-05-23.

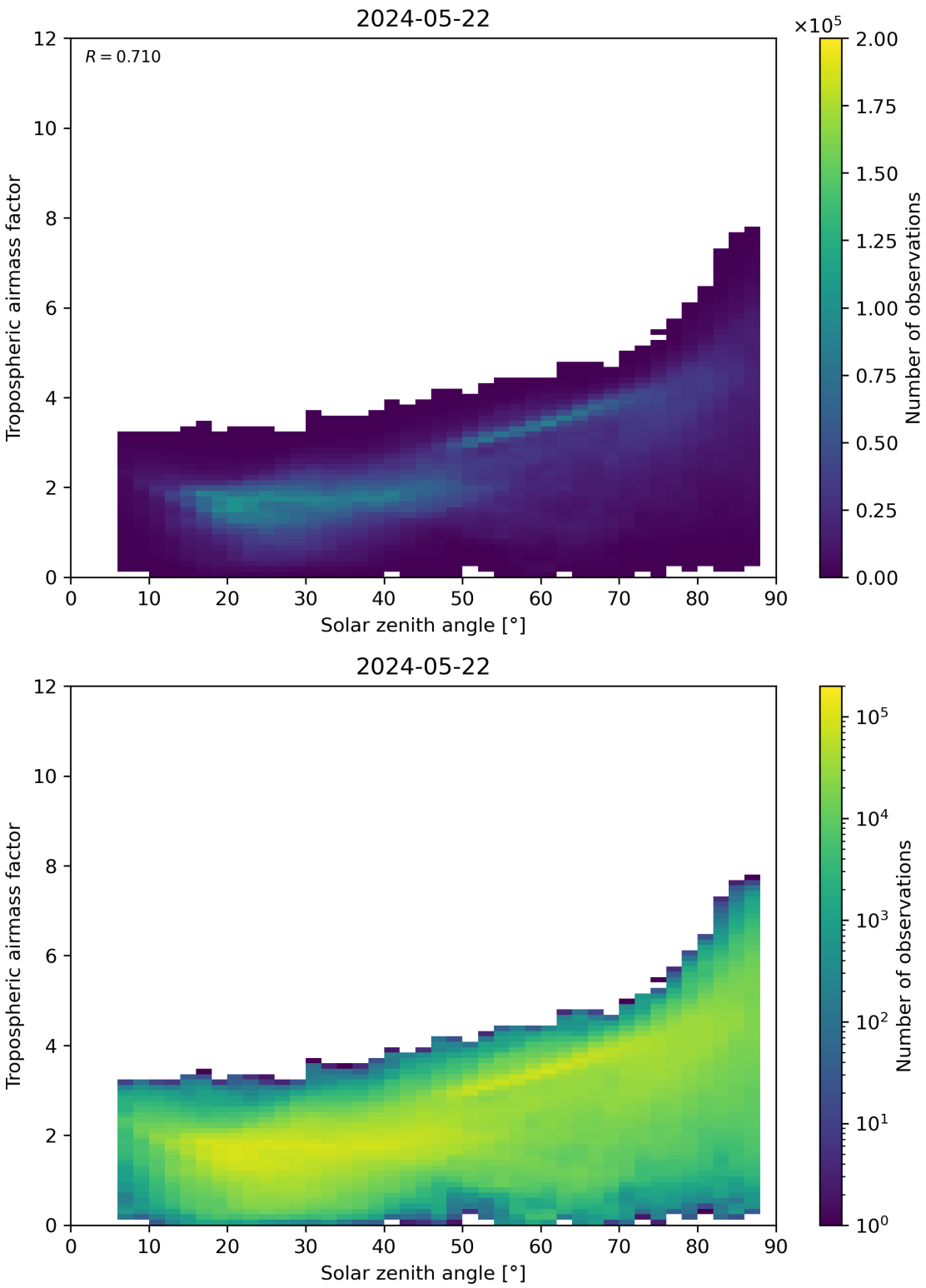

Figure 147: Scatter density plot of “Solar zenith angle” against “Tropospheric airmass factor” for 2024-05-21 to 2024-05-23.

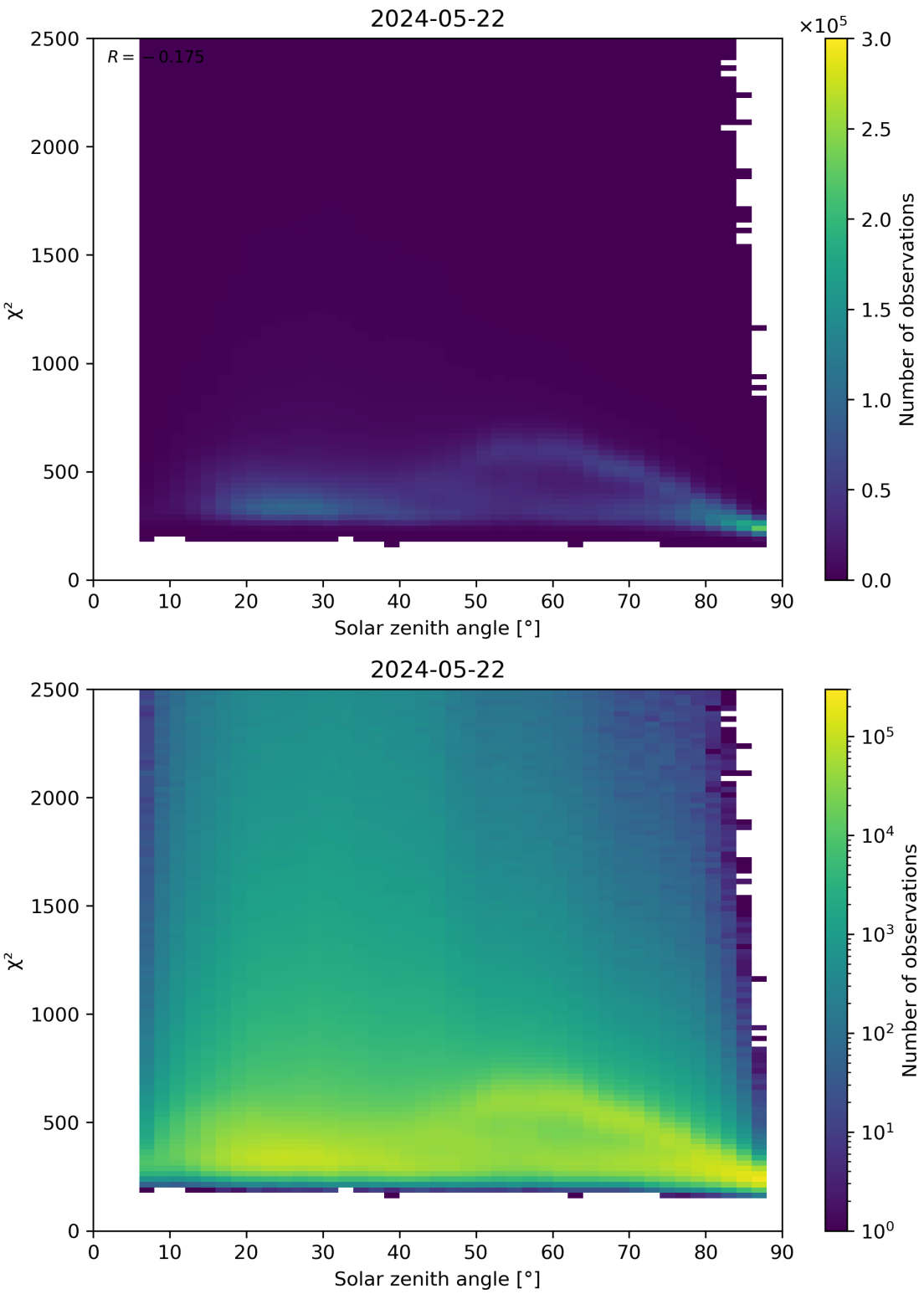

Figure 148: Scatter density plot of "Solar zenith angle" against "χ^2" for 2024-05-21 to 2024-05-23.

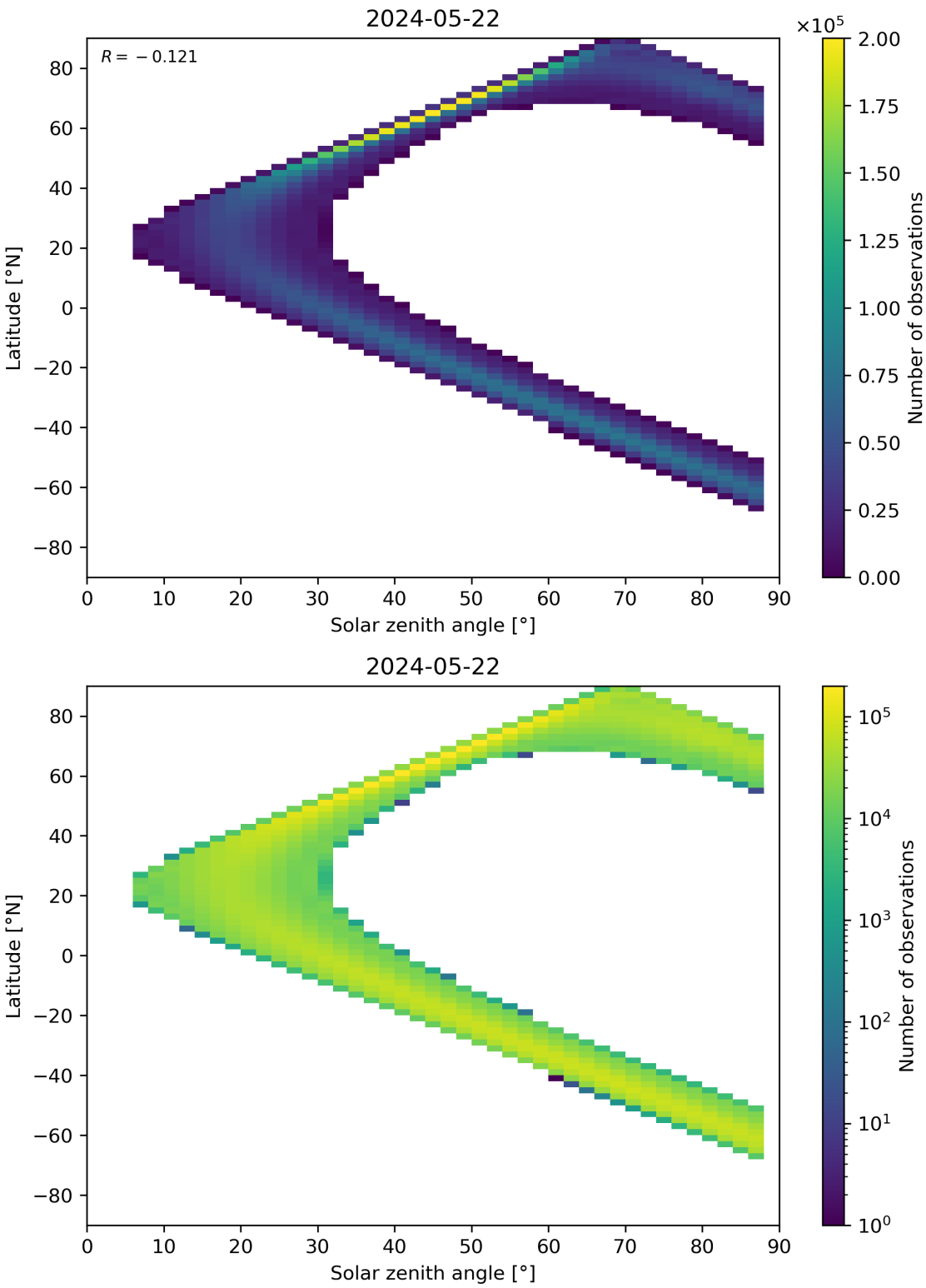

Figure 149: Scatter density plot of “Solar zenith angle” against “Latitude” for 2024-05-21 to 2024-05-23.

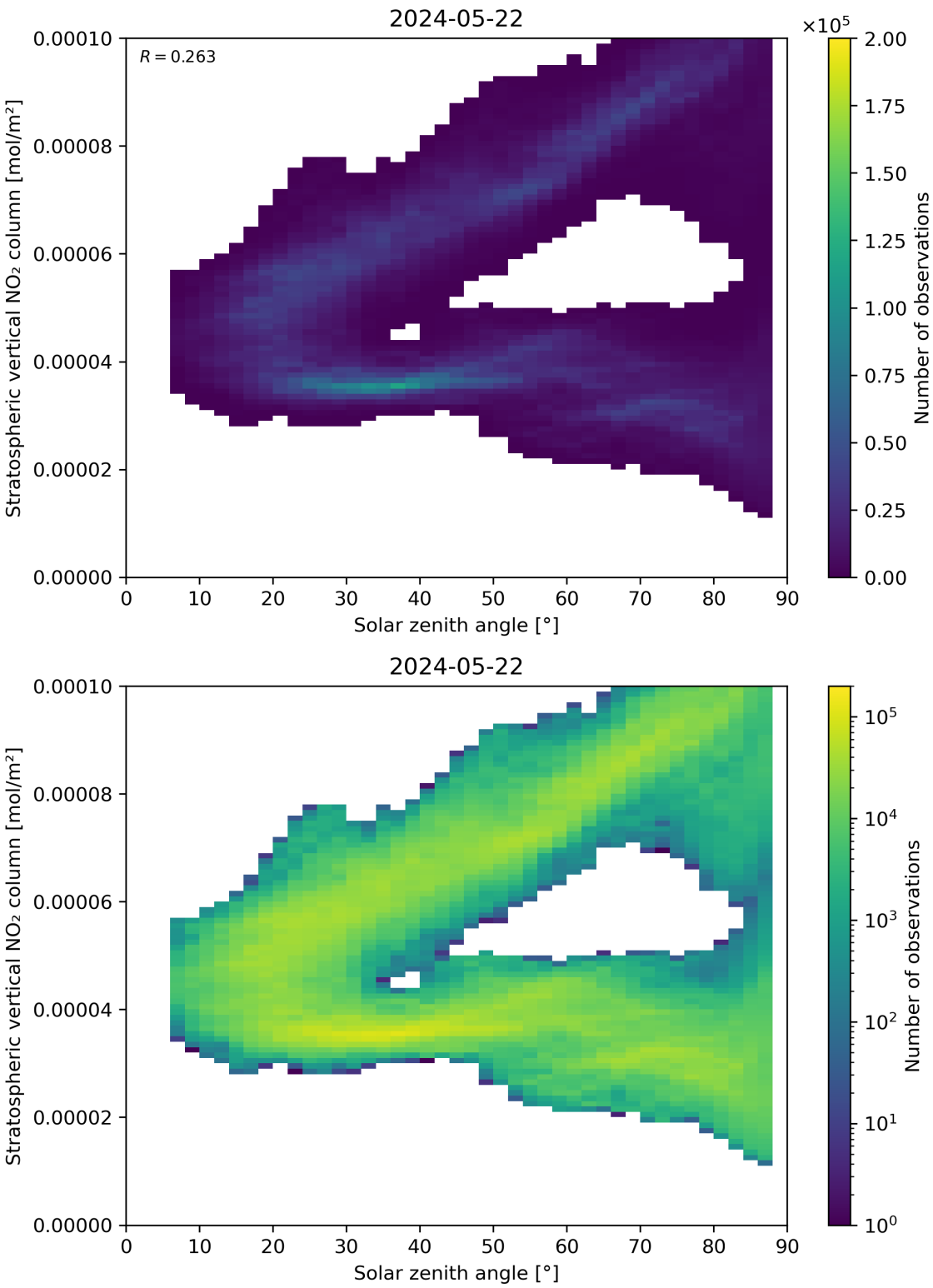

Figure 150: Scatter density plot of "Solar zenith angle" against "Stratospheric vertical NO_2 column" for 2024-05-21 to 2024-05-23.

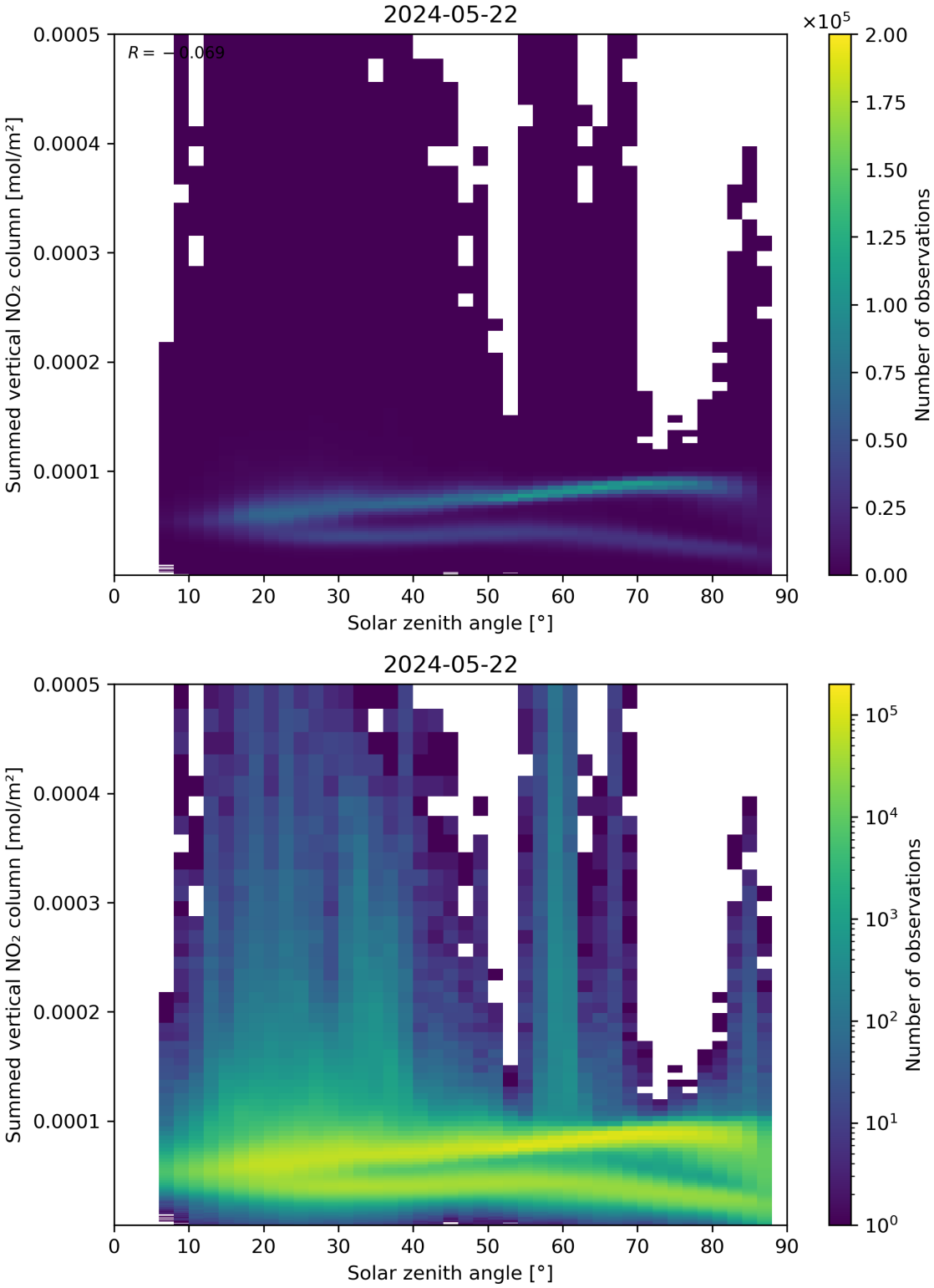

Figure 151: Scatter density plot of “Solar zenith angle” against “Summed vertical NO_2 column” for 2024-05-21 to 2024-05-23.

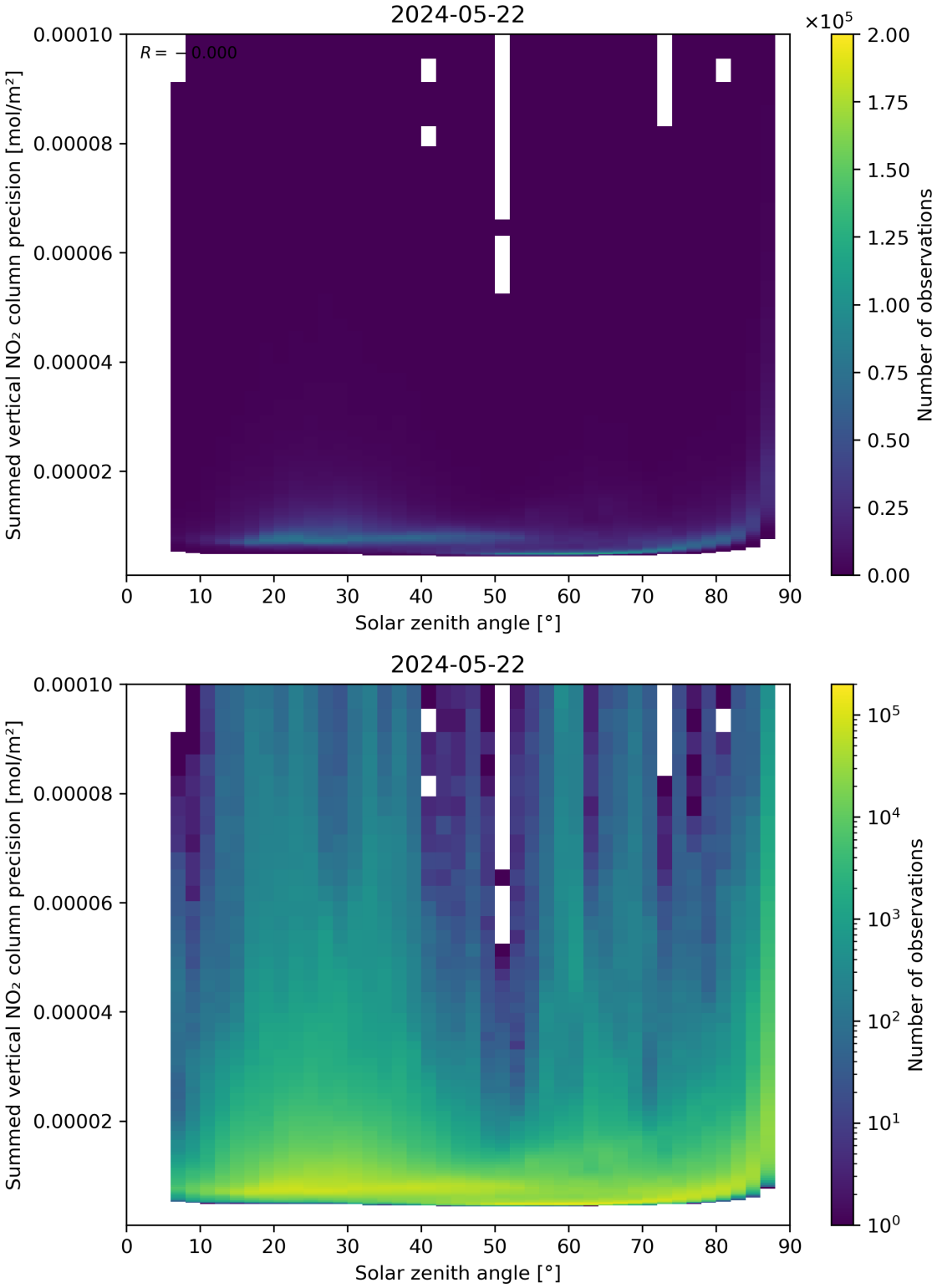

Figure 152: Scatter density plot of “Solar zenith angle” against “Summed vertical NO_2 column precision” for 2024-05-21 to 2024-05-23.

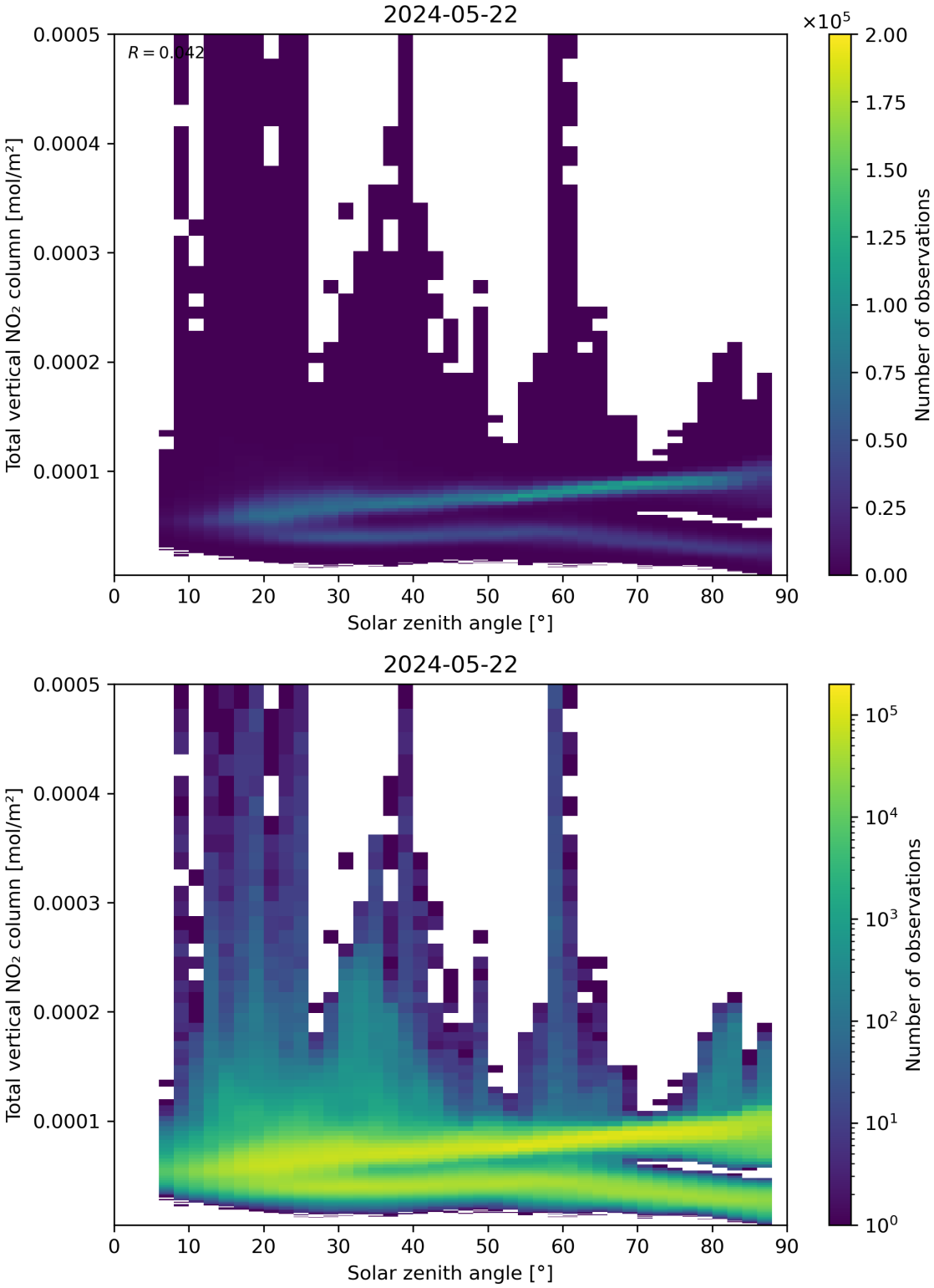

Figure 153: Scatter density plot of “Solar zenith angle” against “Total vertical NO_2 column” for 2024-05-21 to 2024-05-23.

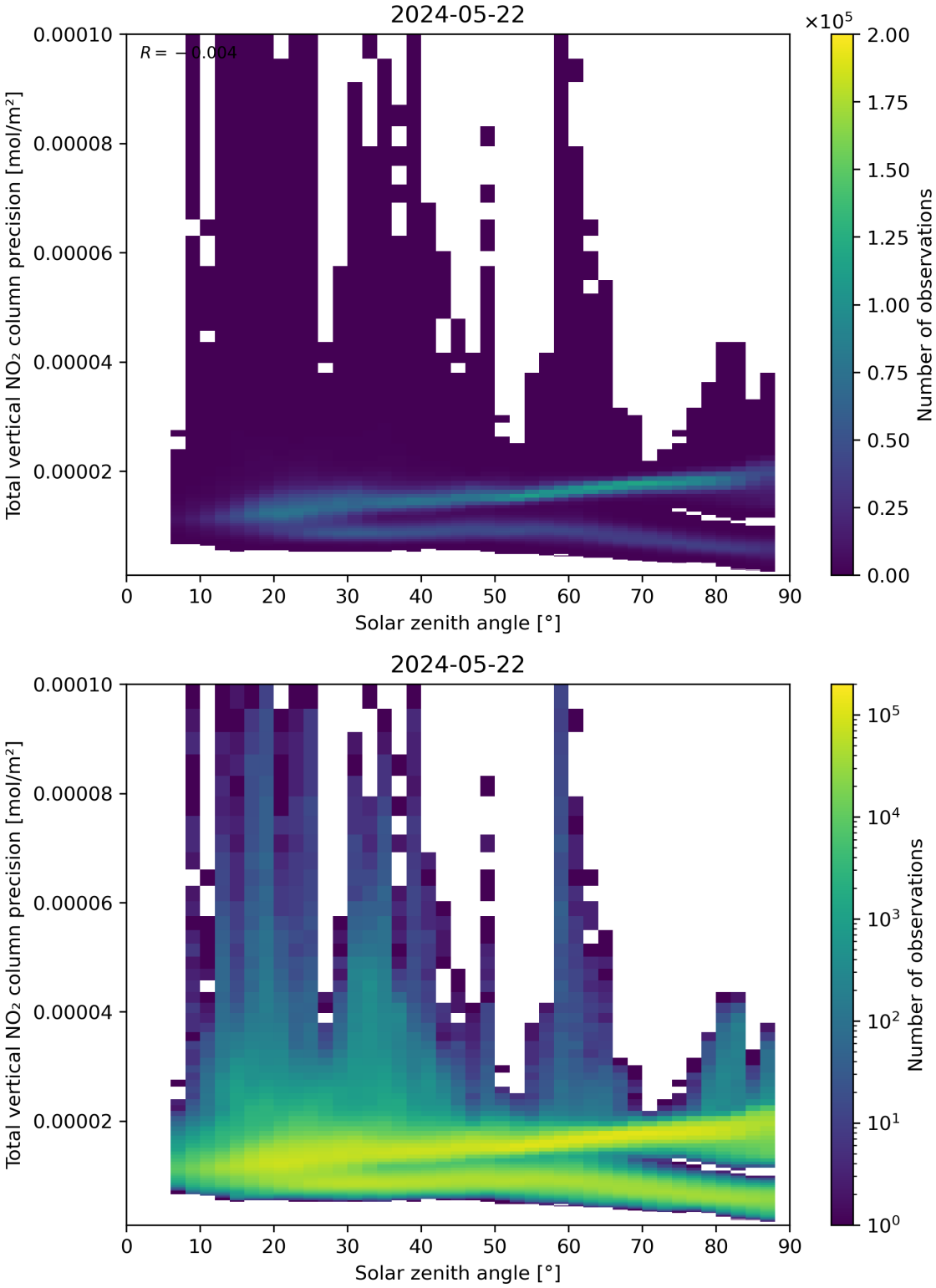

Figure 154: Scatter density plot of "Solar zenith angle" against "Total vertical NO_2 column precision" for 2024-05-21 to 2024-05-23.

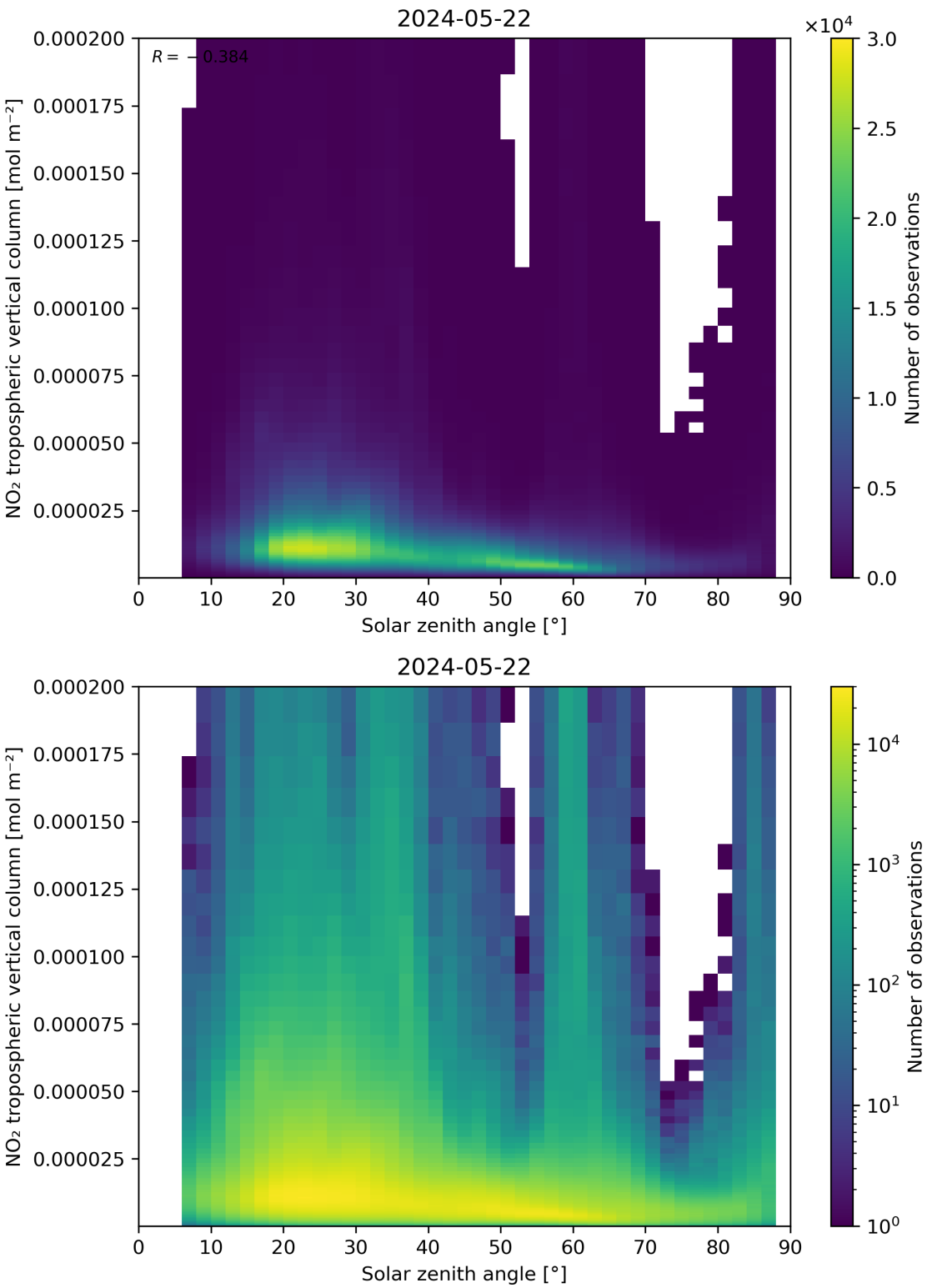

Figure 155: Scatter density plot of "Solar zenith angle" against "NO_2 tropospheric vertical column" for 2024-05-21 to 2024-05-23.

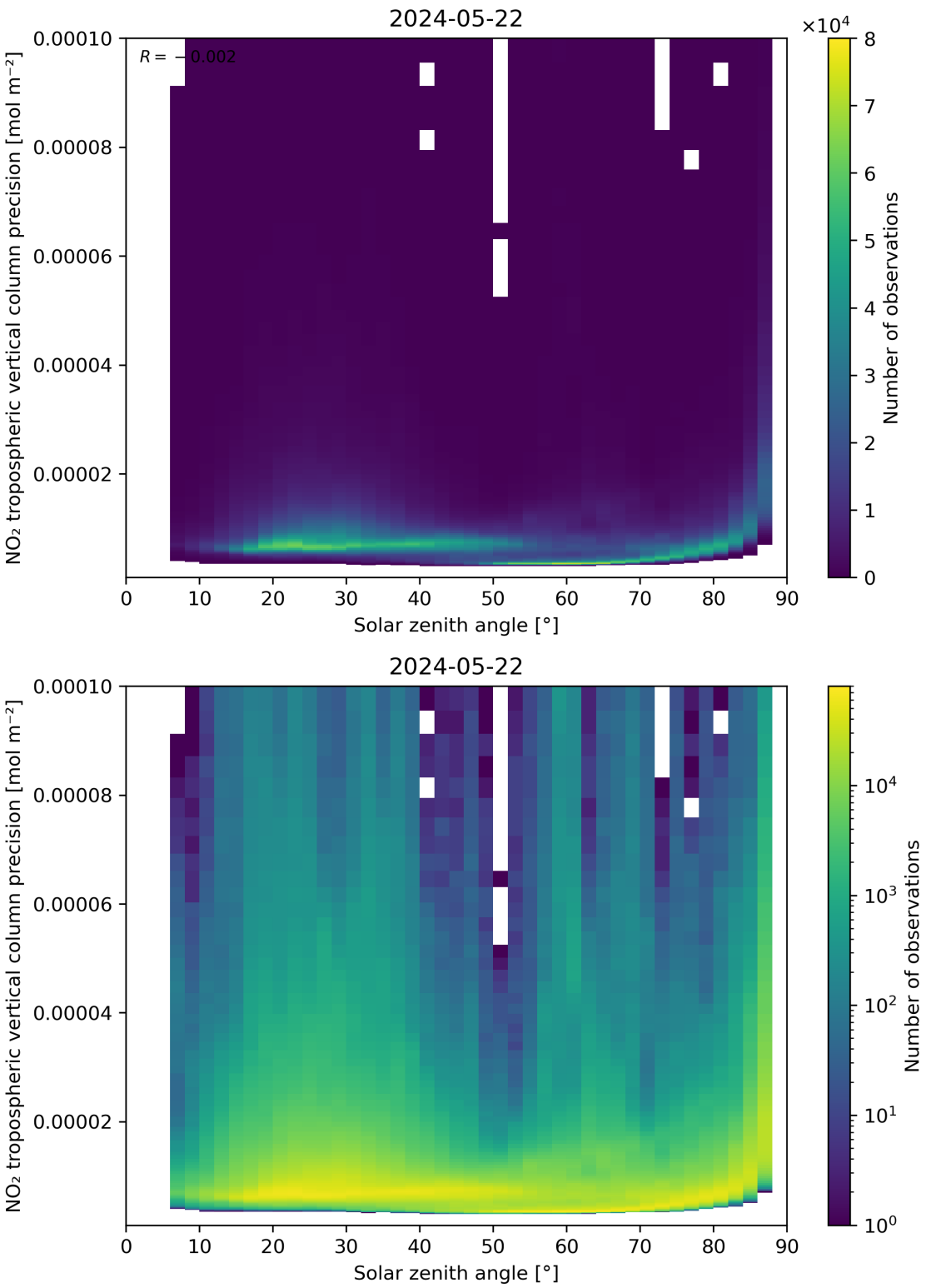

Figure 156: Scatter density plot of "Solar zenith angle" against "NO_2 tropospheric vertical column precision" for 2024-05-21 to 2024-05-23.

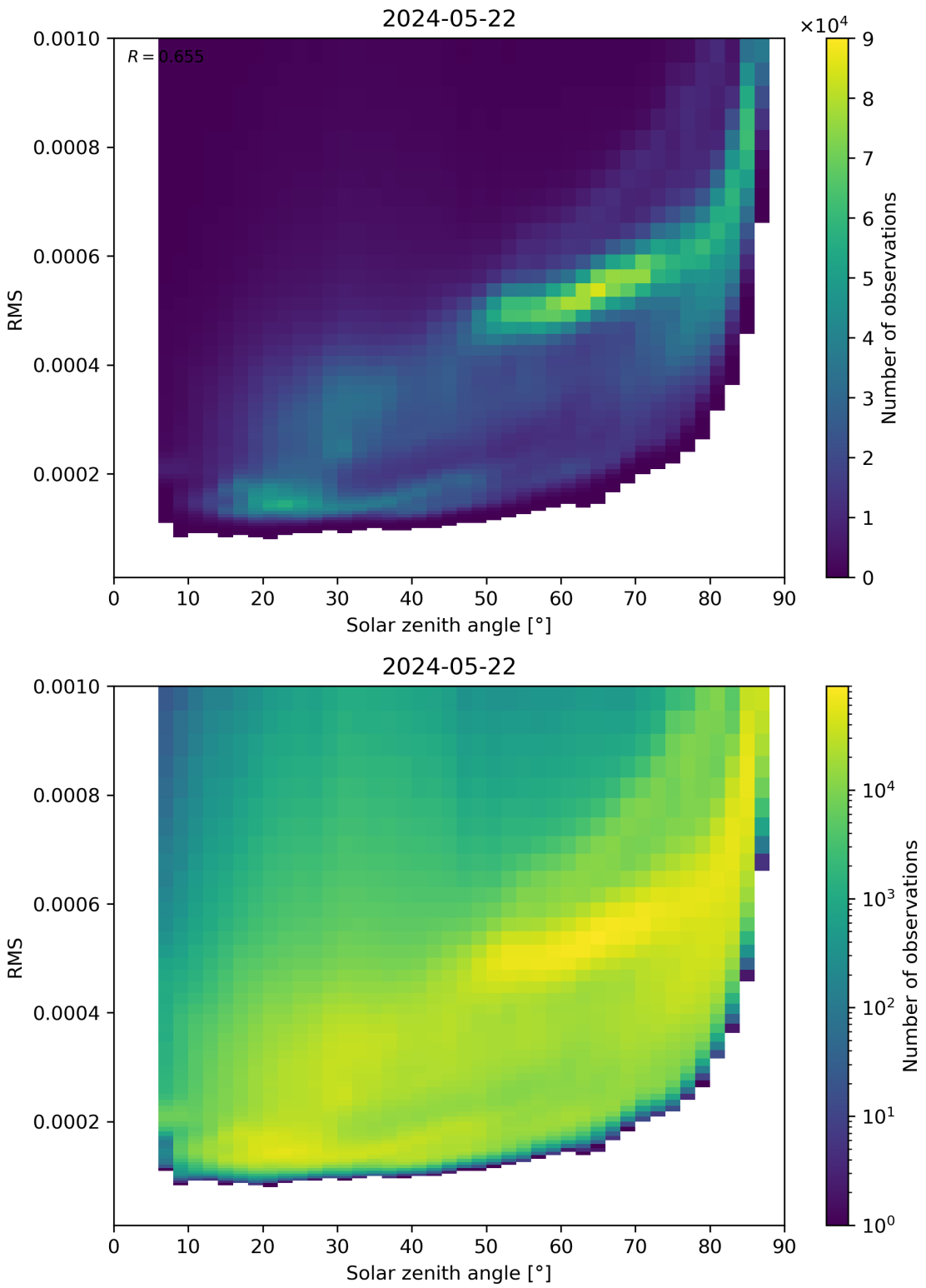

Figure 157: Scatter density plot of “Solar zenith angle” against “RMS” for 2024-05-21 to 2024-05-23.

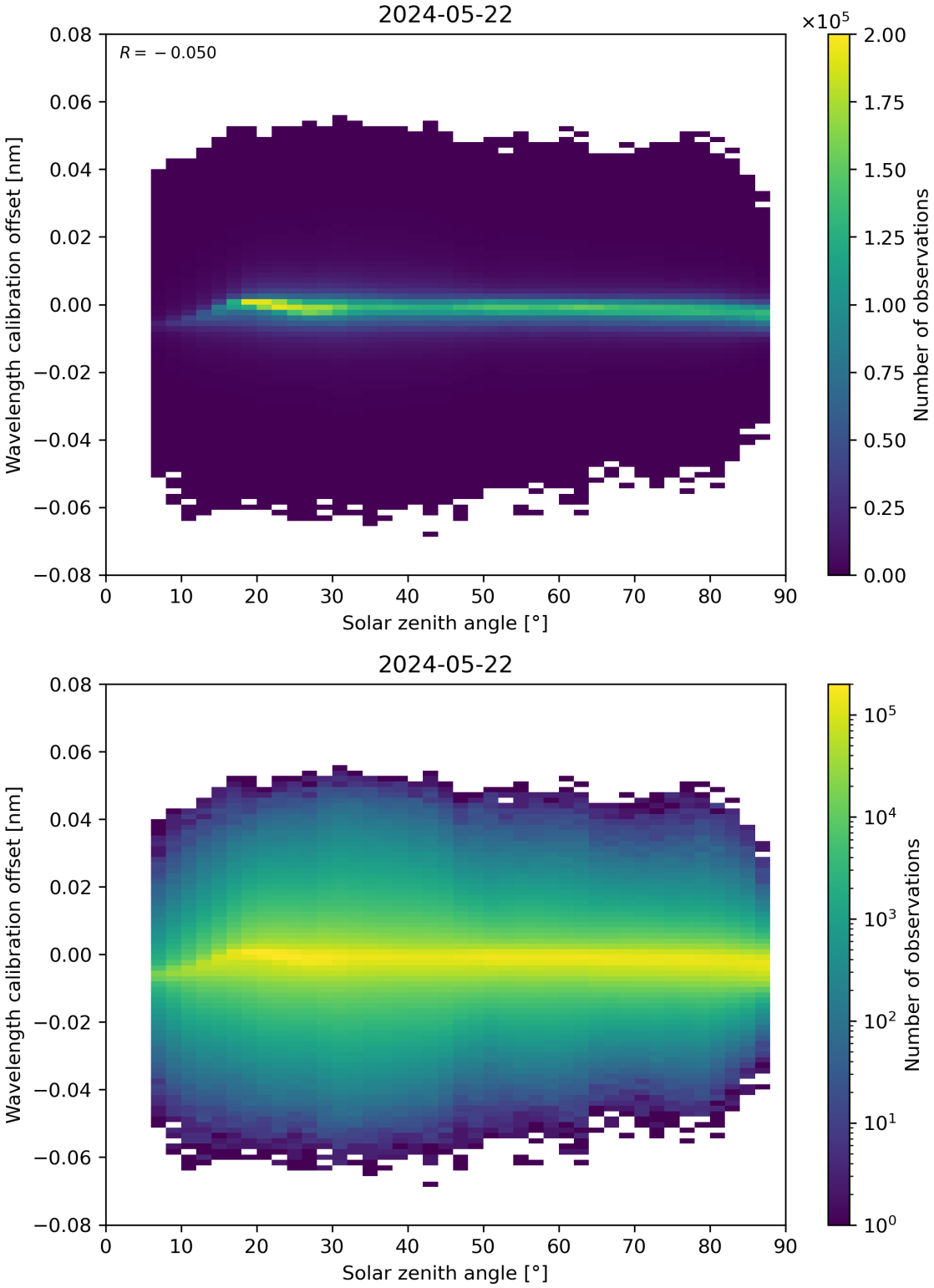

Figure 158: Scatter density plot of “Solar zenith angle” against “Wavelength calibration offset” for 2024-05-21 to 2024-05-23.

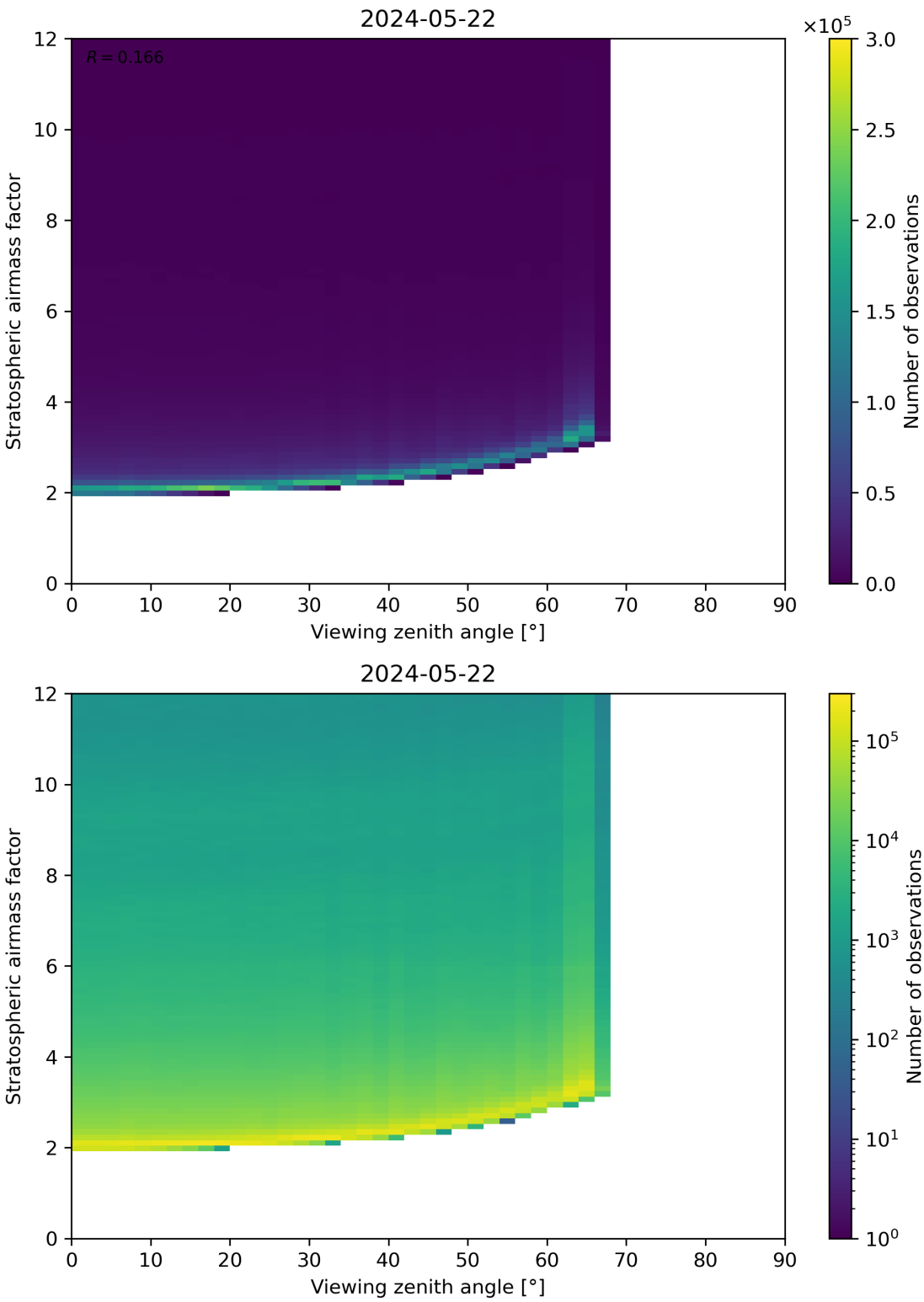

Figure 159: Scatter density plot of “Viewing zenith angle” against “Stratospheric airmass factor” for 2024-05-21 to 2024-05-23.

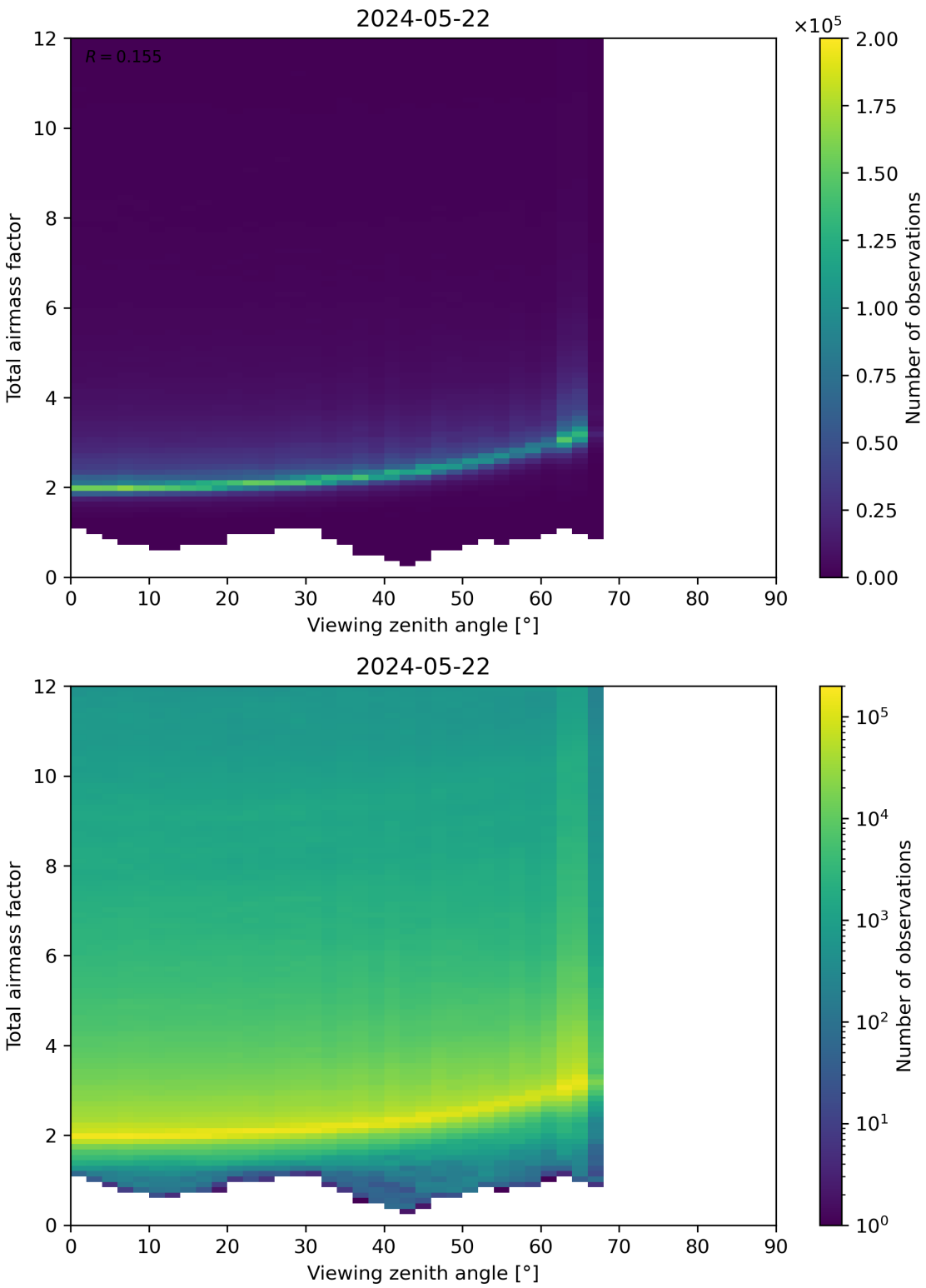

Figure 160: Scatter density plot of “Viewing zenith angle” against “Total airmass factor” for 2024-05-21 to 2024-05-23.

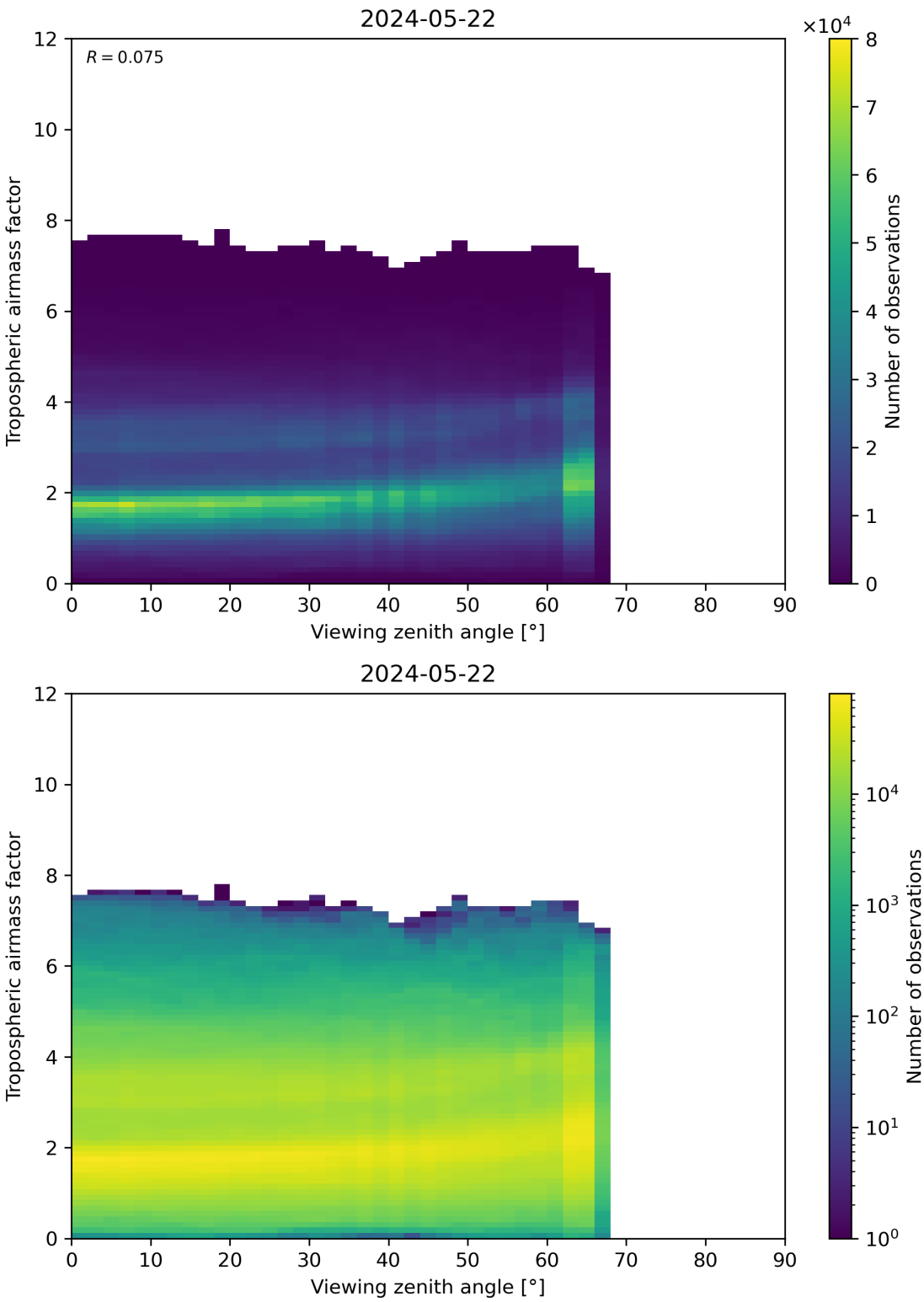

Figure 161: Scatter density plot of “Viewing zenith angle” against “Tropospheric airmass factor” for 2024-05-21 to 2024-05-23.

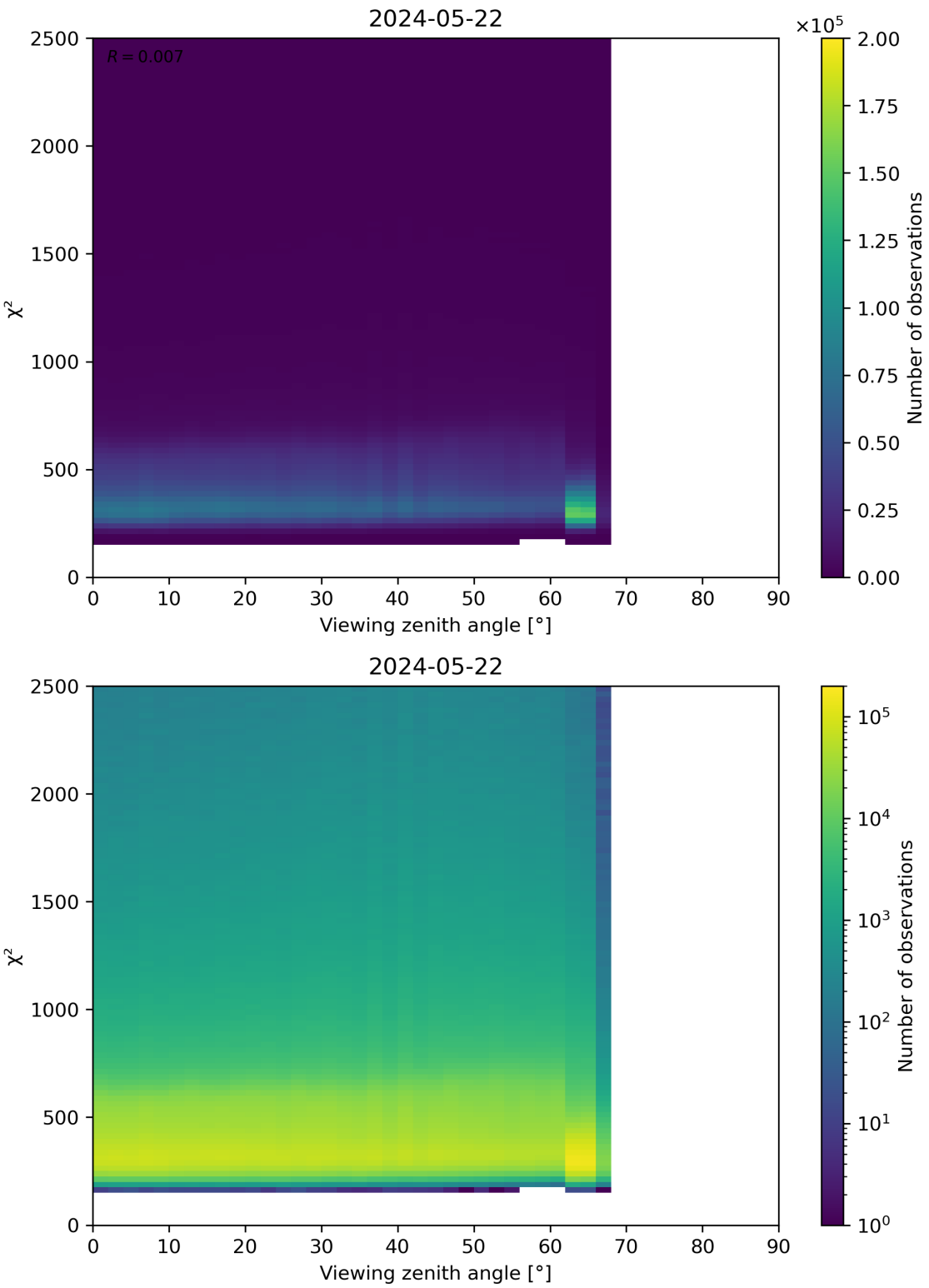

Figure 162: Scatter density plot of "Viewing zenith angle" against "χ^2" for 2024-05-21 to 2024-05-23.

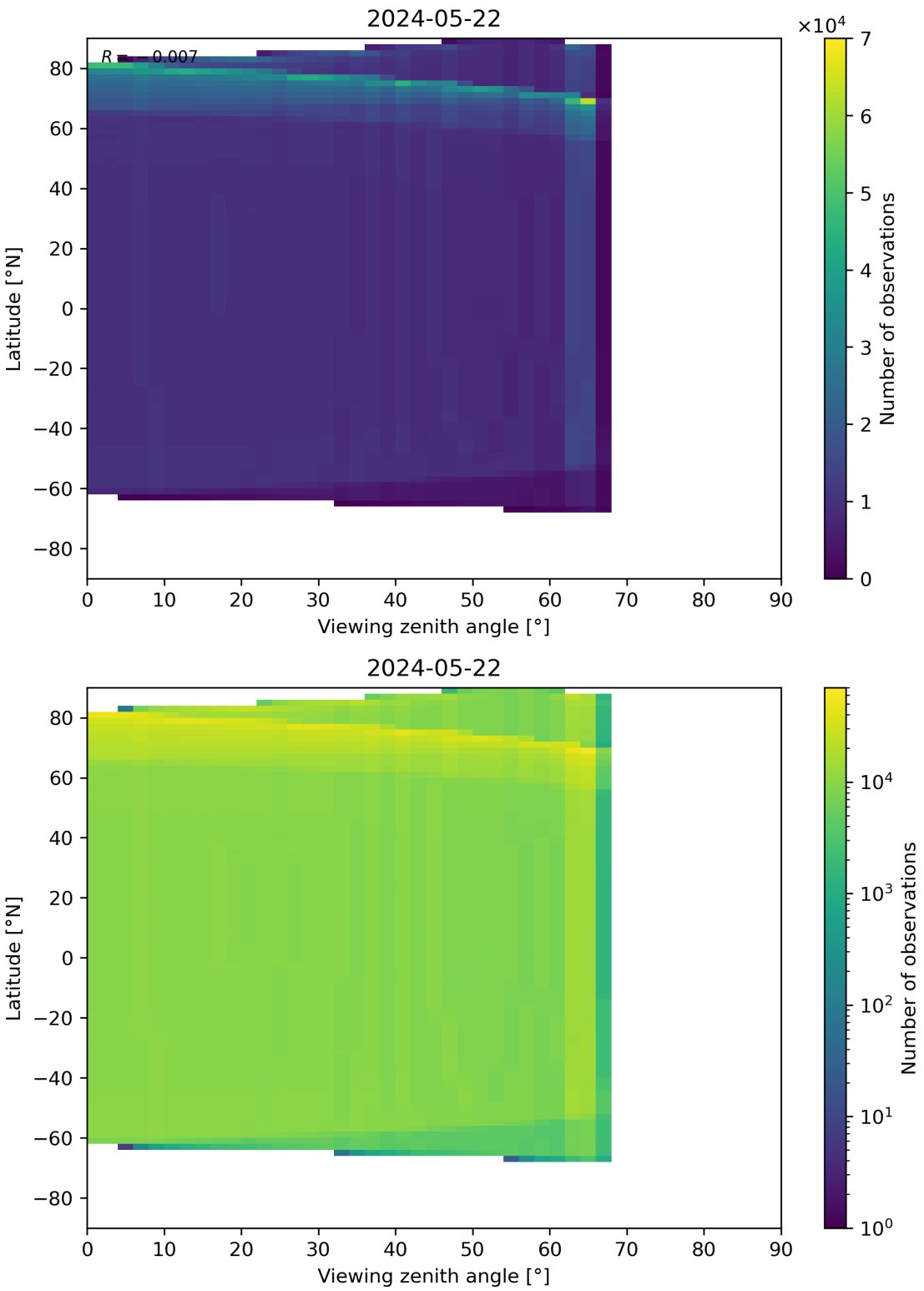

Figure 163: Scatter density plot of “Viewing zenith angle” against “Latitude” for 2024-05-21 to 2024-05-23.

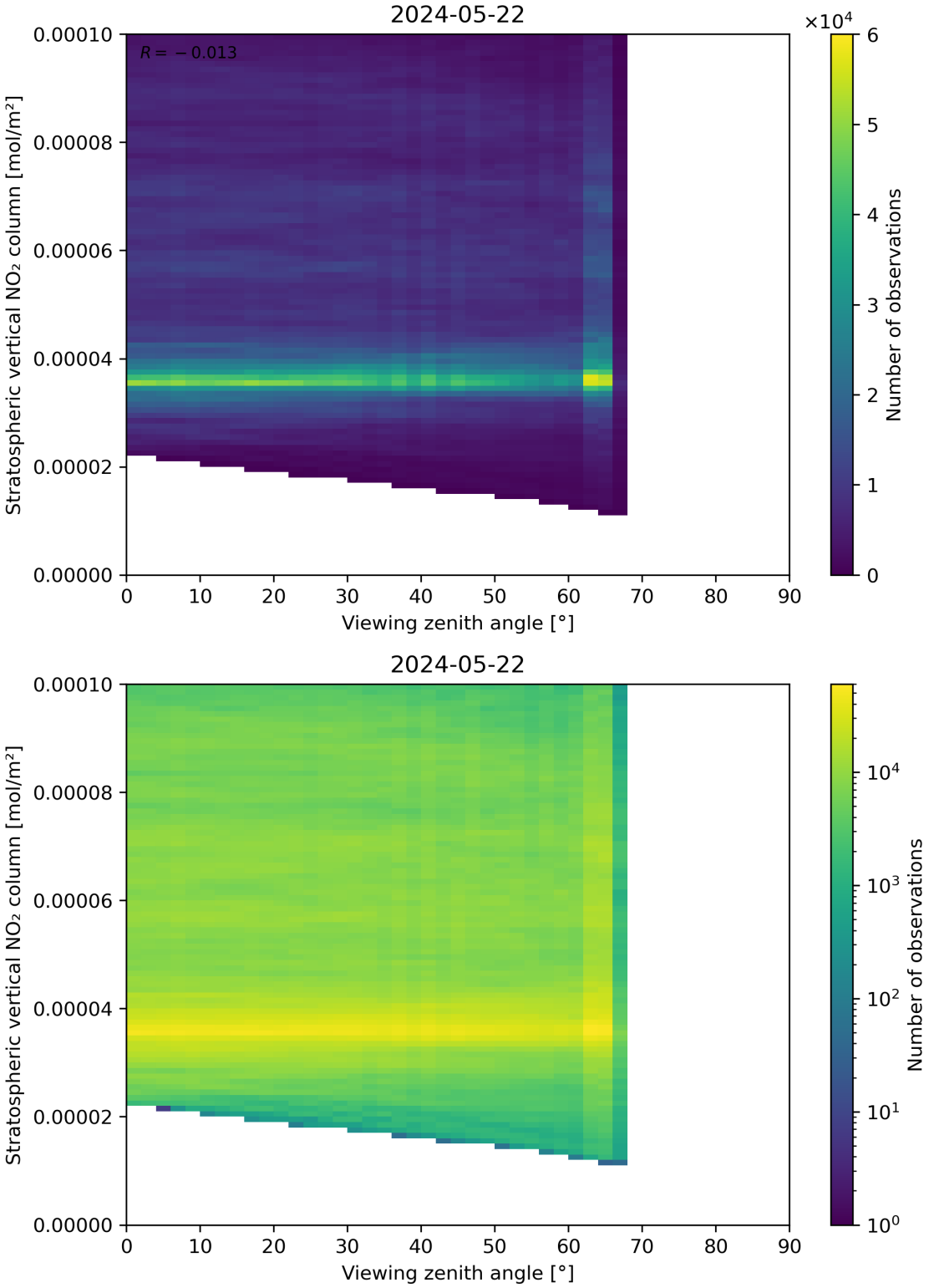

Figure 164: Scatter density plot of “Viewing zenith angle” against “Stratospheric vertical NO_2 column” for 2024-05-21 to 2024-05-23.

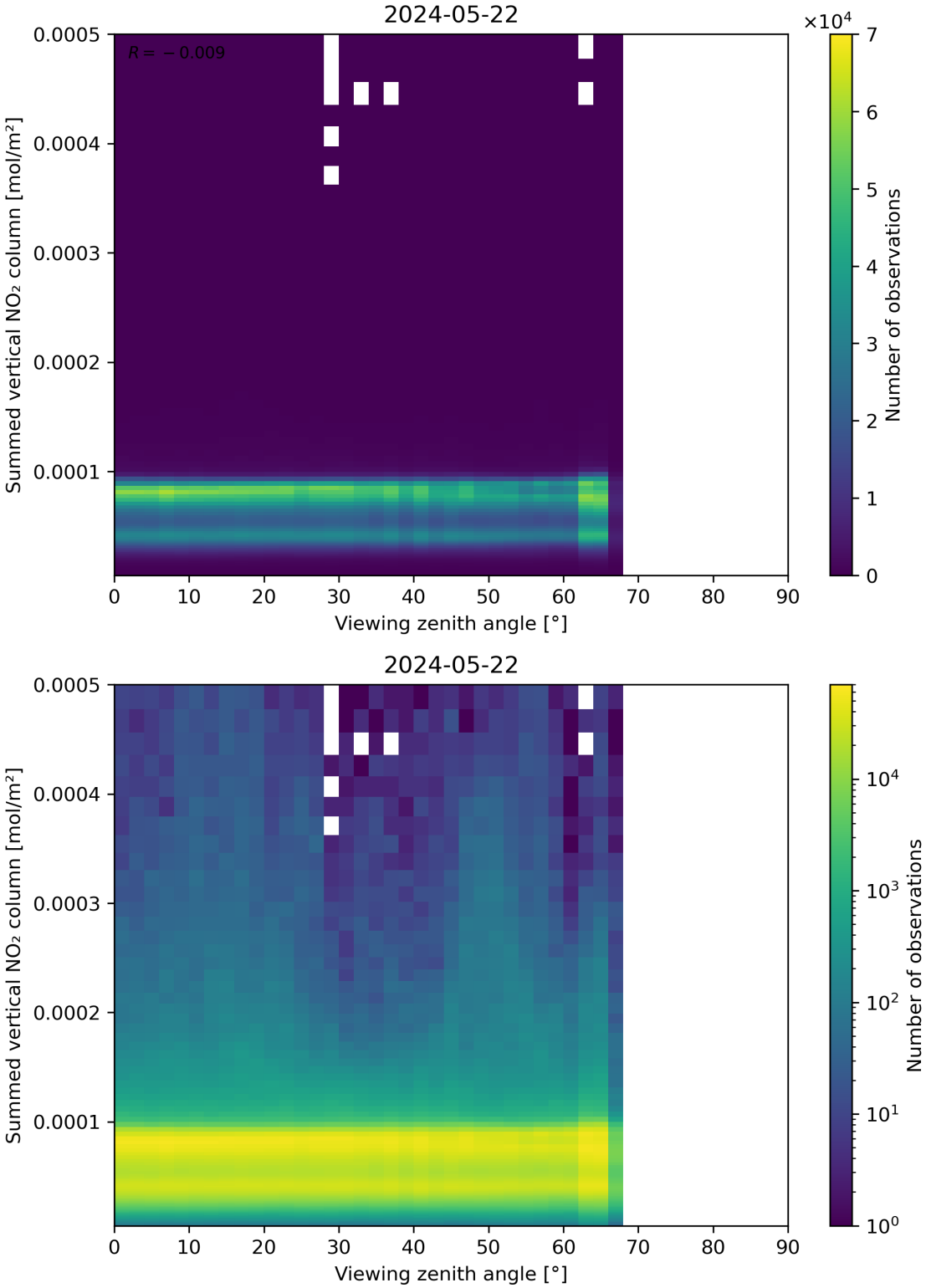

Figure 165: Scatter density plot of "Viewing zenith angle" against "Summed vertical NO_2 column" for 2024-05-21 to 2024-05-23.

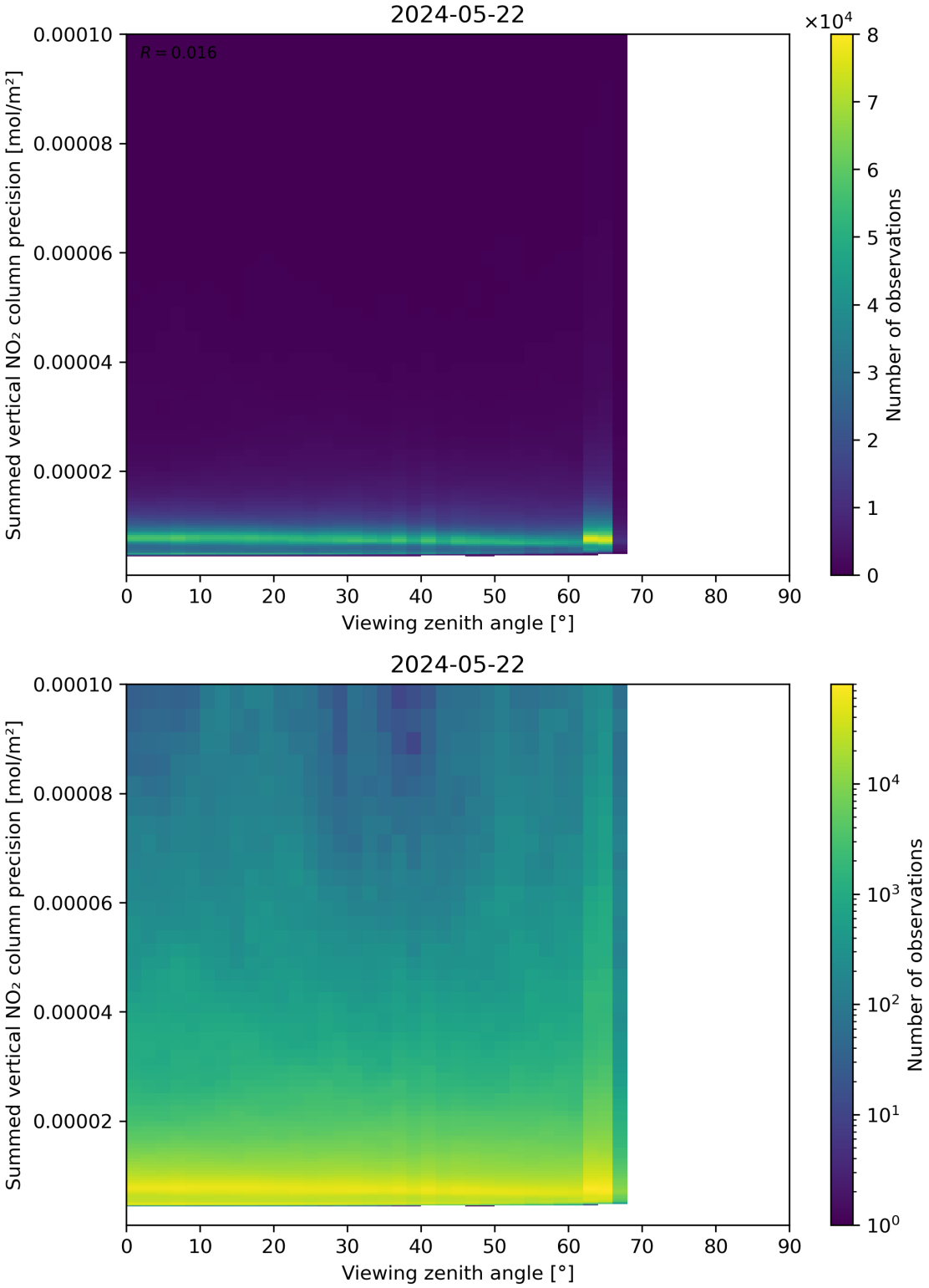

Figure 166: Scatter density plot of "Viewing zenith angle" against "Summed vertical NO_2 column precision" for 2024-05-21 to 2024-05-23.

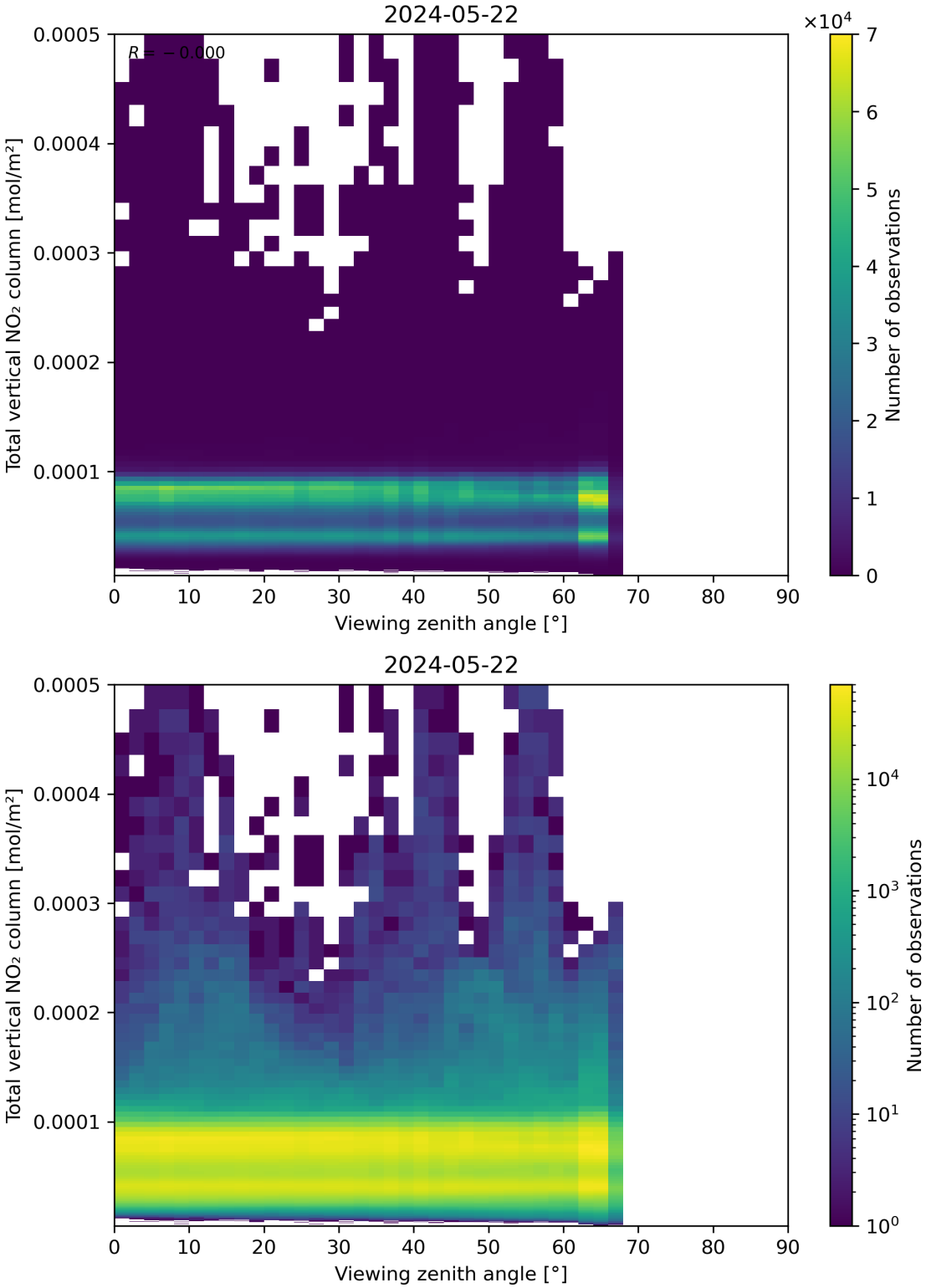

Figure 167: Scatter density plot of "Viewing zenith angle" against "Total vertical NO_2 column" for 2024-05-21 to 2024-05-23.

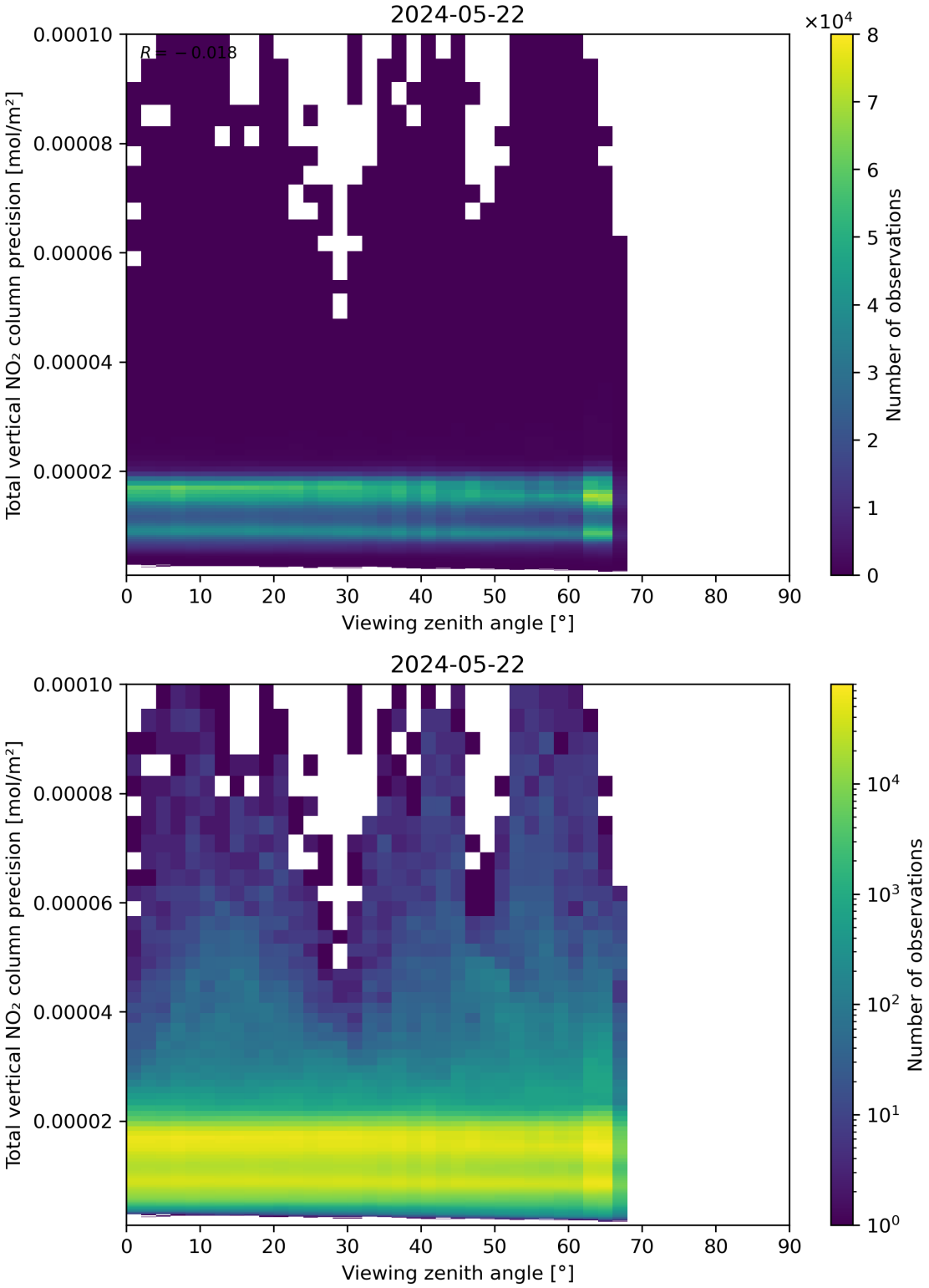

Figure 168: Scatter density plot of "Viewing zenith angle" against "Total vertical NO_2 column precision" for 2024-05-21 to 2024-05-23.

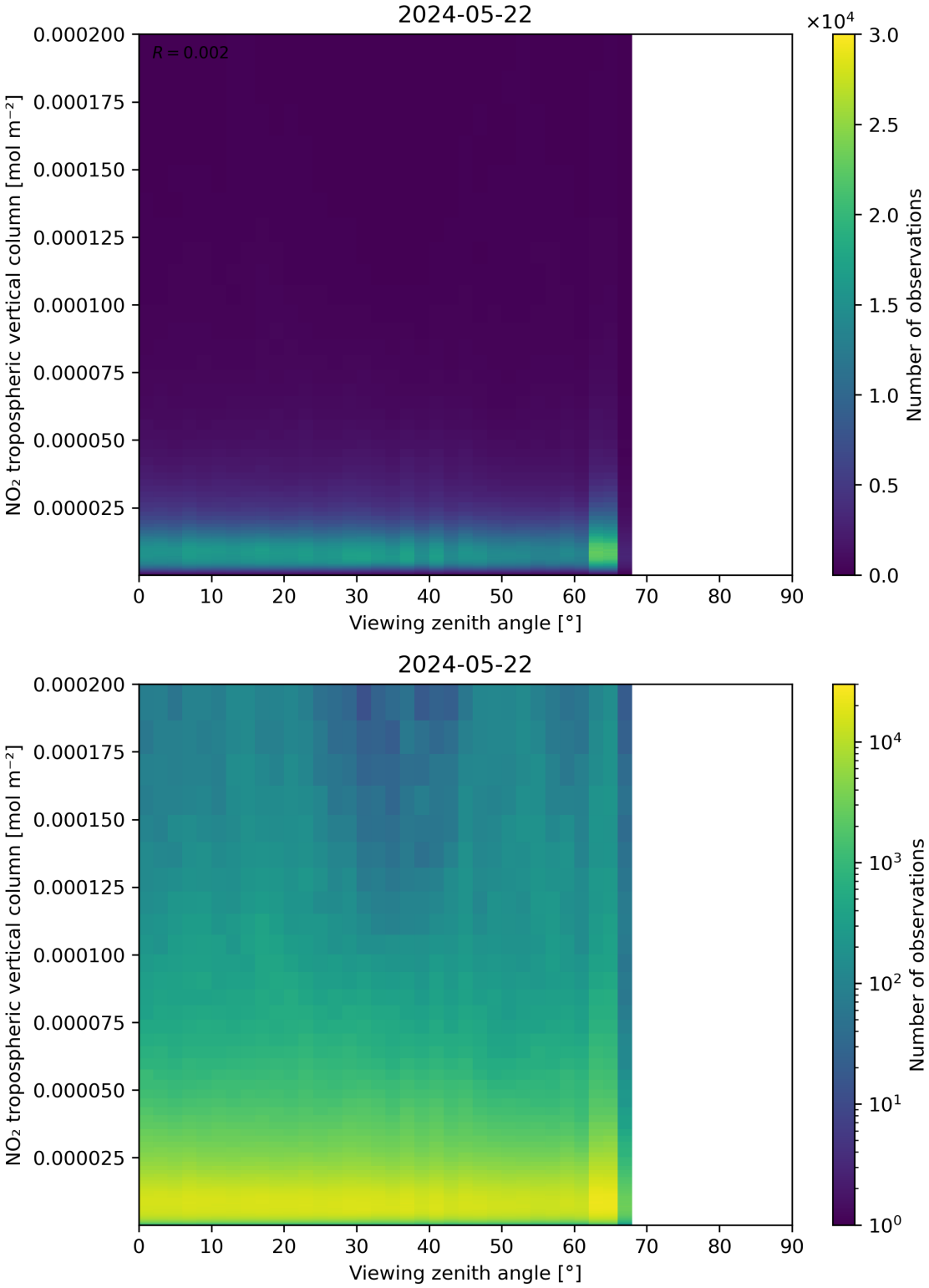

Figure 169: Scatter density plot of "Viewing zenith angle" against "NO_2 tropospheric vertical column" for 2024-05-21 to 2024-05-23.

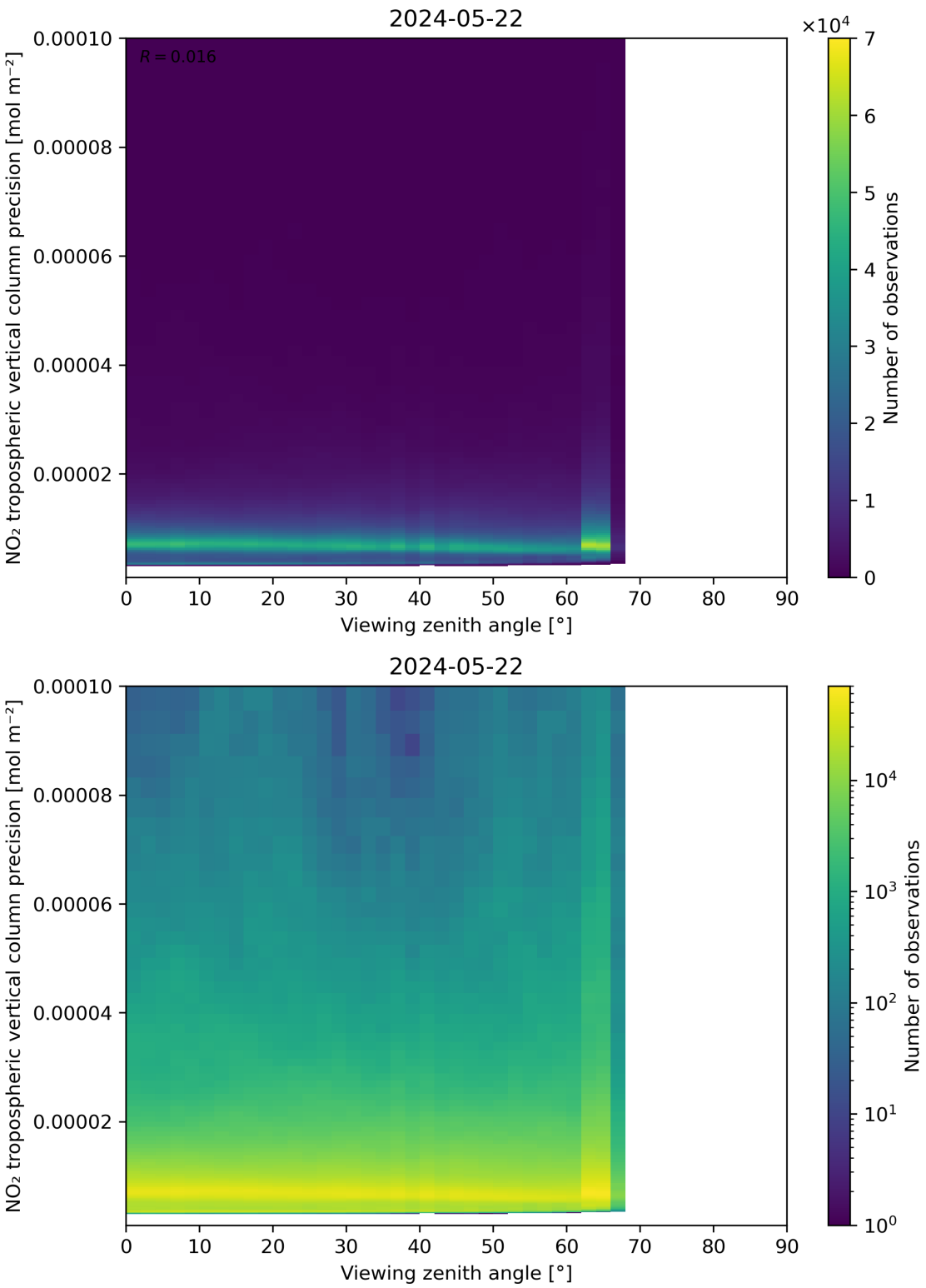

Figure 170: Scatter density plot of "Viewing zenith angle" against "NO_2 tropospheric vertical column precision" for 2024-05-21 to 2024-05-23.

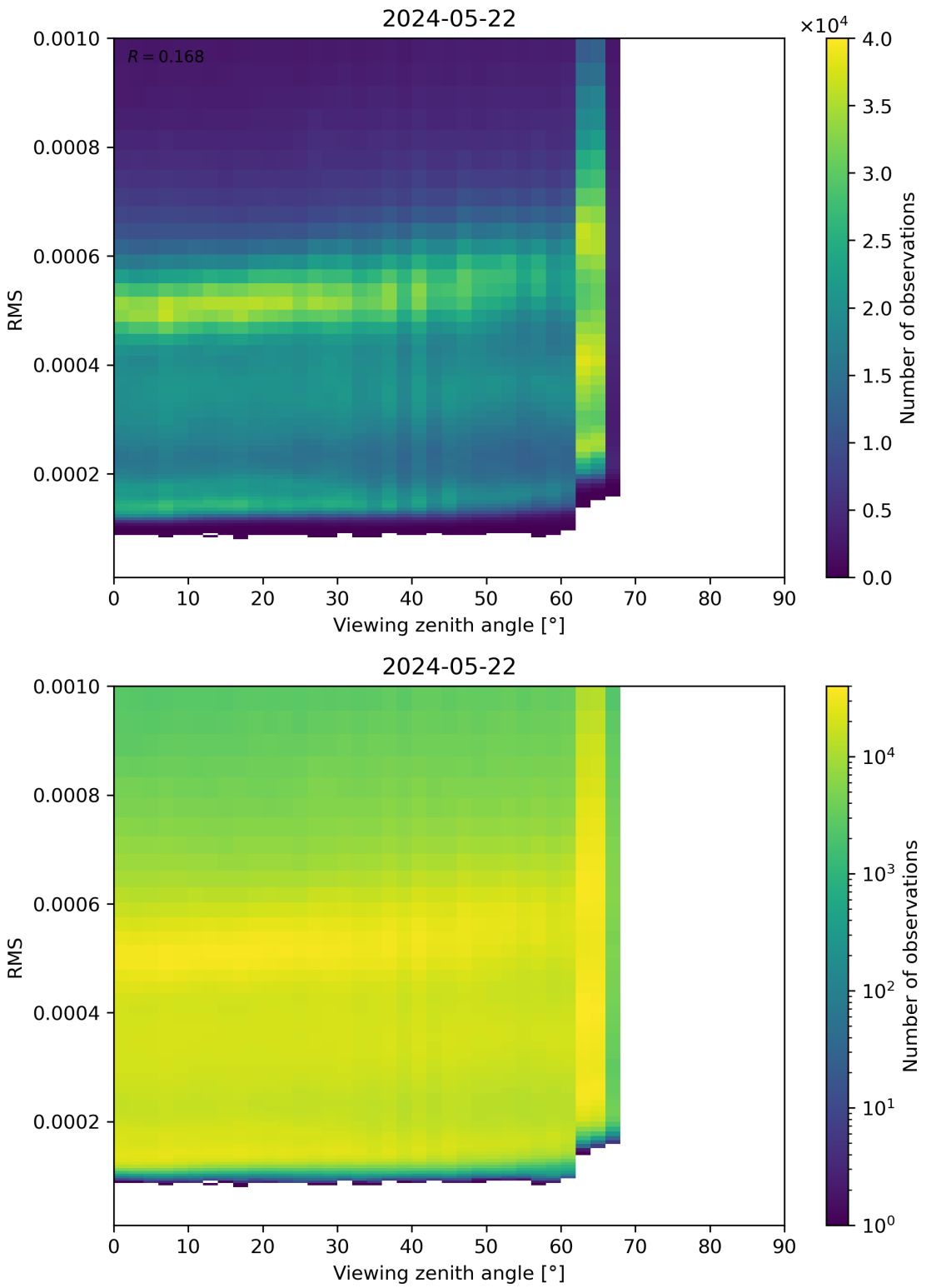

Figure 171: Scatter density plot of “Viewing zenith angle” against “RMS” for 2024-05-21 to 2024-05-23.

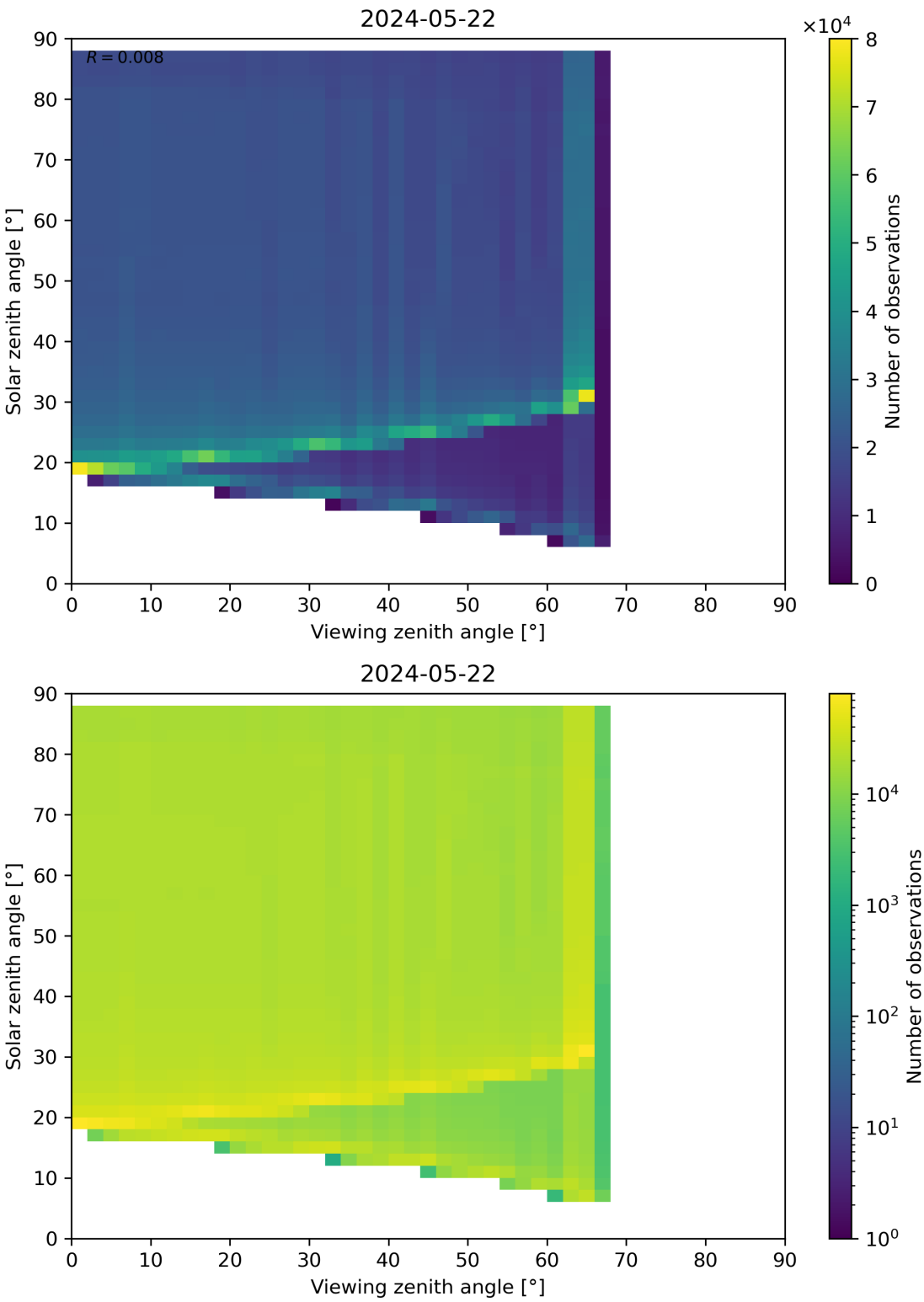

Figure 172: Scatter density plot of “Viewing zenith angle” against “Solar zenith angle” for 2024-05-21 to 2024-05-23.

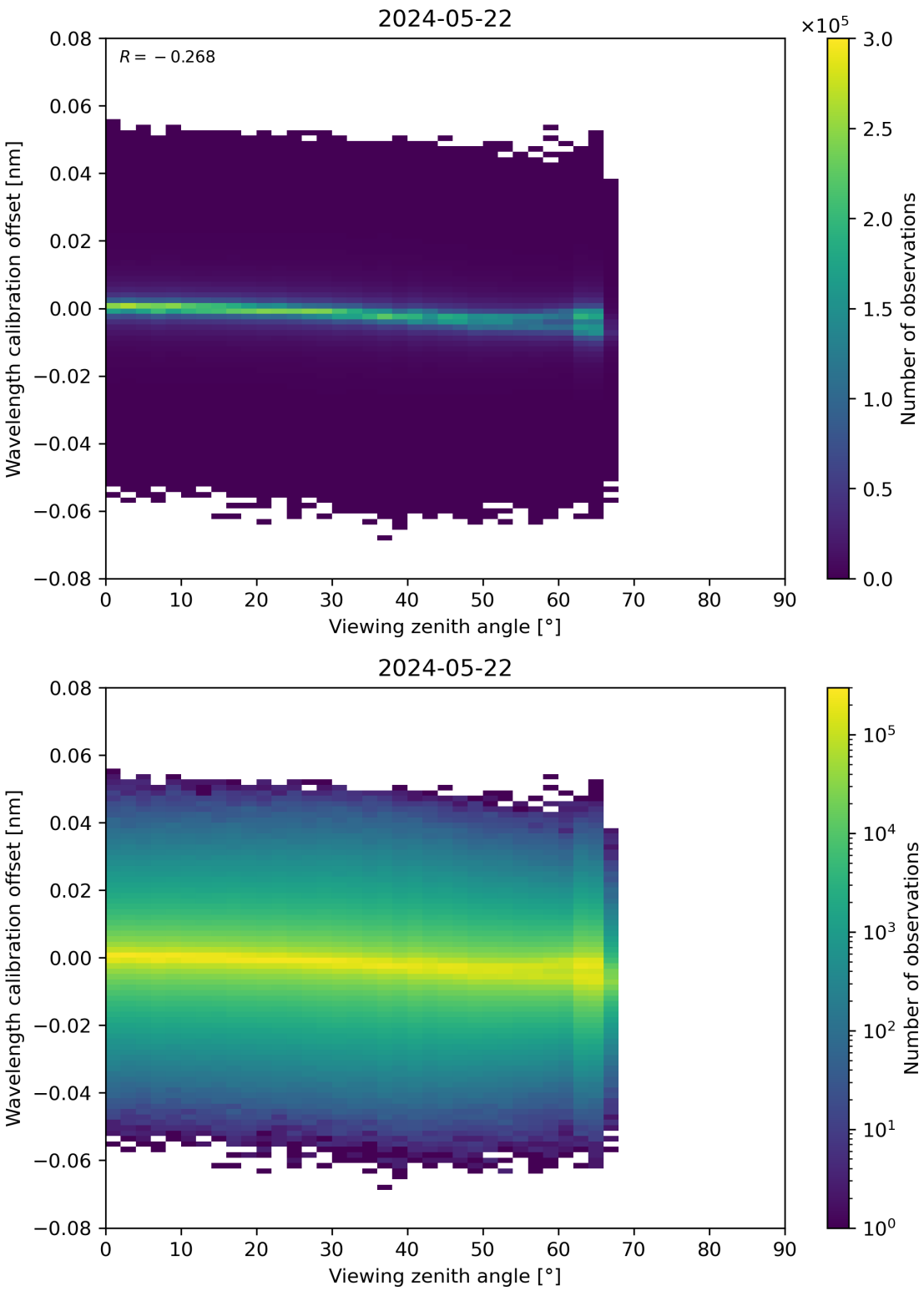

Figure 173: Scatter density plot of “Viewing zenith angle” against “Wavelength calibration offset” for 2024-05-21 to 2024-05-23.

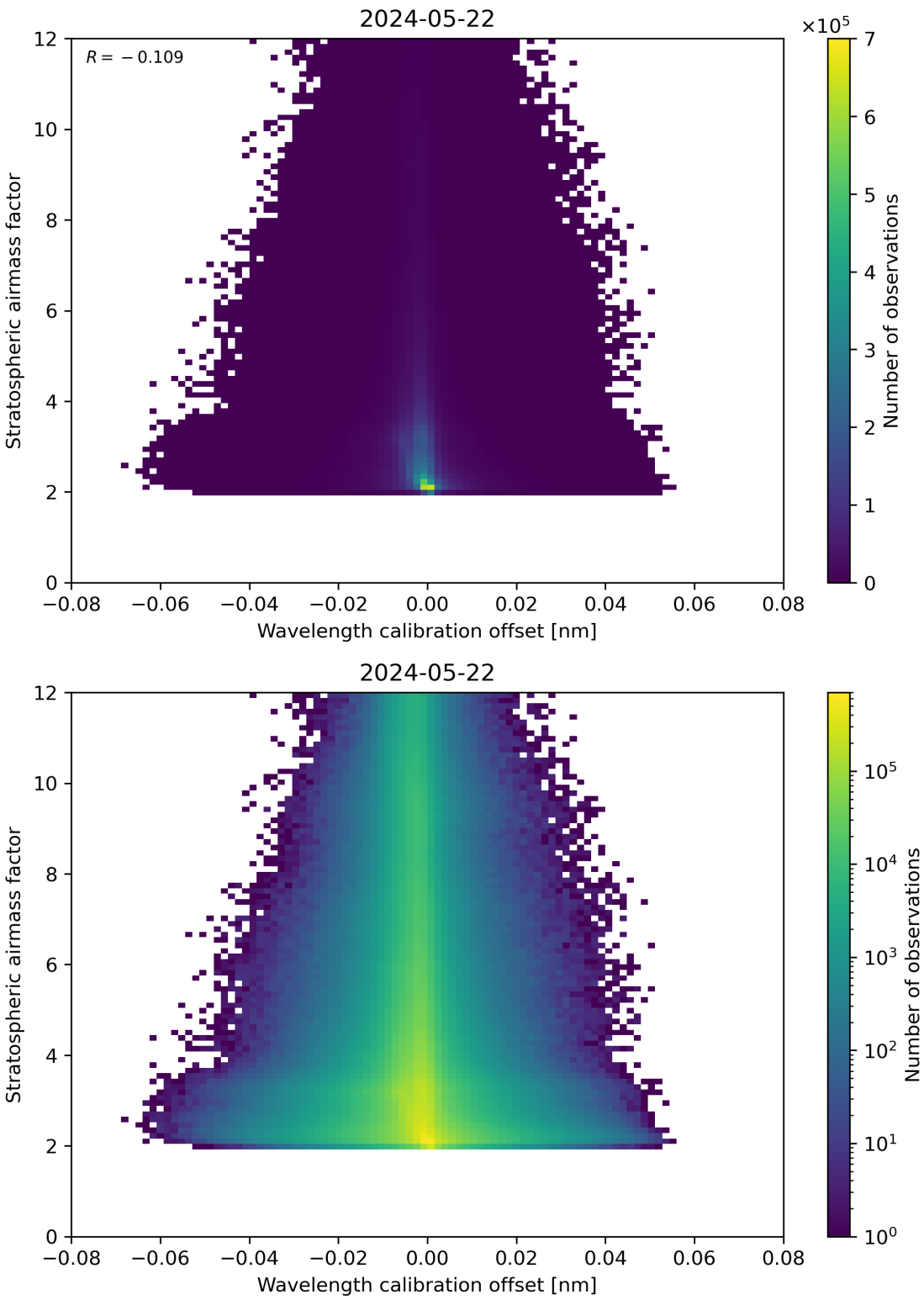

Figure 174: Scatter density plot of “Wavelength calibration offset” against “Stratospheric airmass factor” for 2024-05-21 to 2024-05-23.

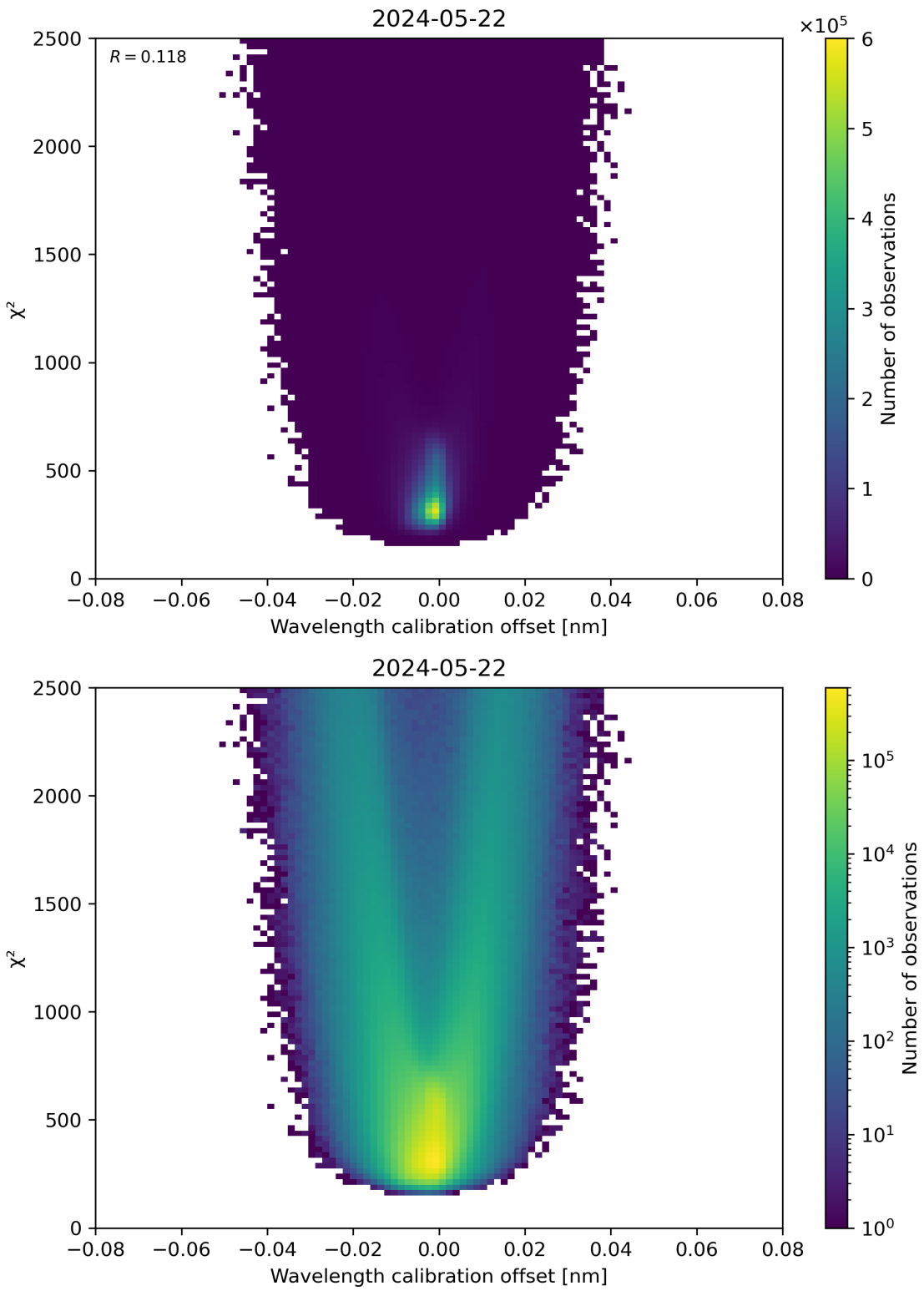

Figure 175: Scatter density plot of "Wavelength calibration offset" against "χ^2" for 2024-05-21 to 2024-05-23.

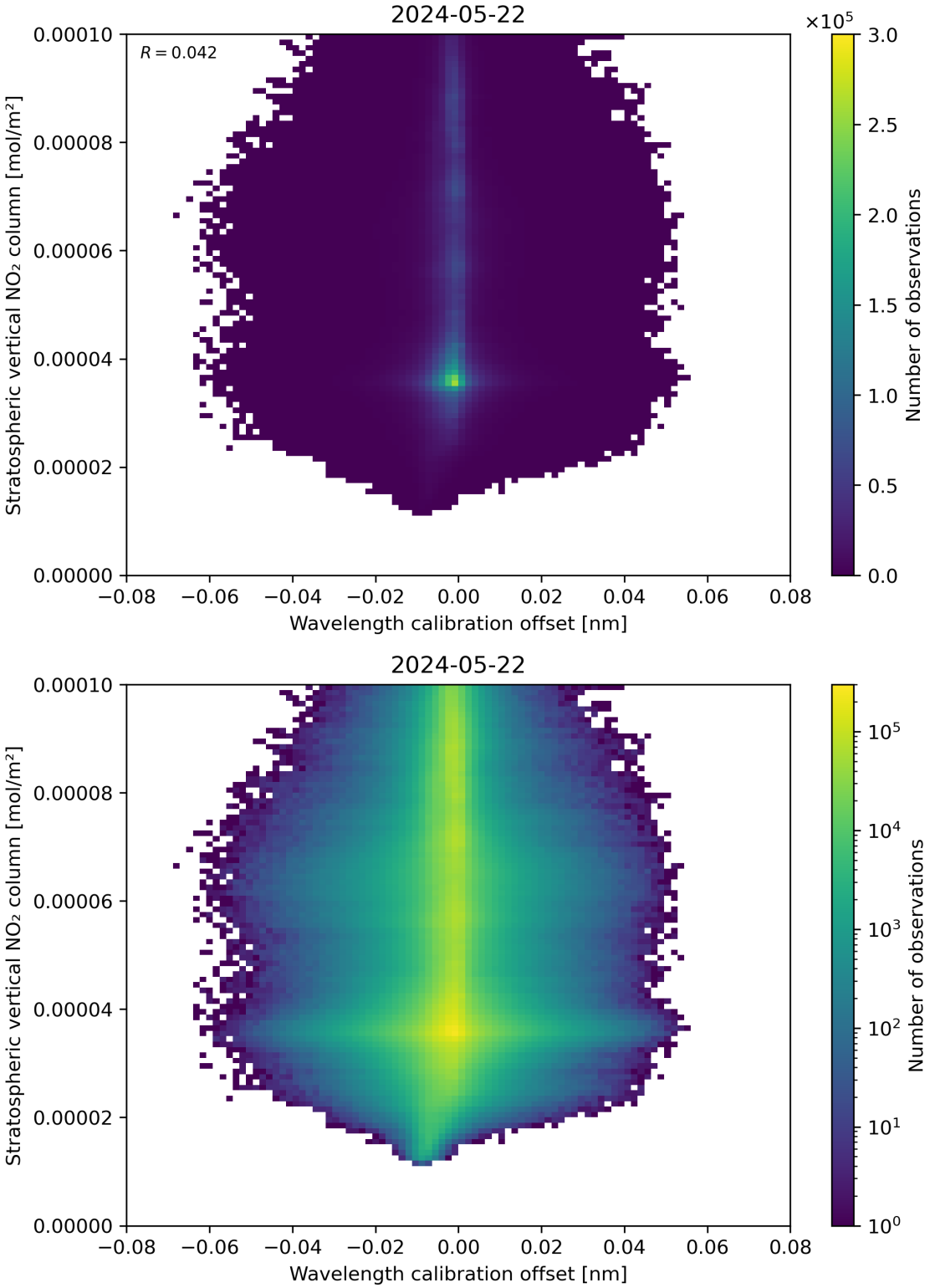

Figure 176: Scatter density plot of "Wavelength calibration offset" against "Stratospheric vertical NO_2 column" for 2024-05-21 to 2024-05-23.

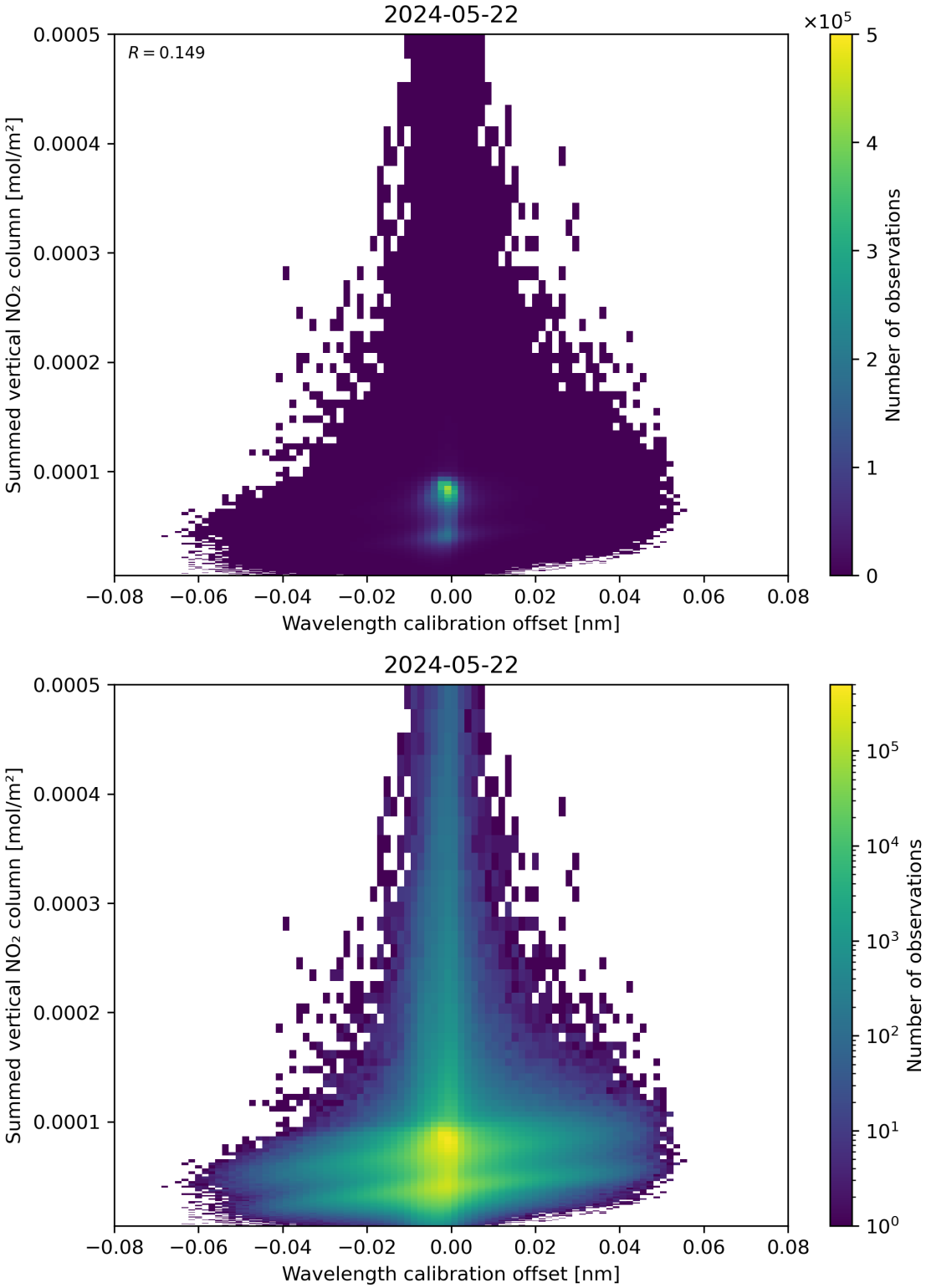

Figure 177: Scatter density plot of "Wavelength calibration offset" against "Summed vertical NO_2 column" for 2024-05-21 to 2024-05-23.

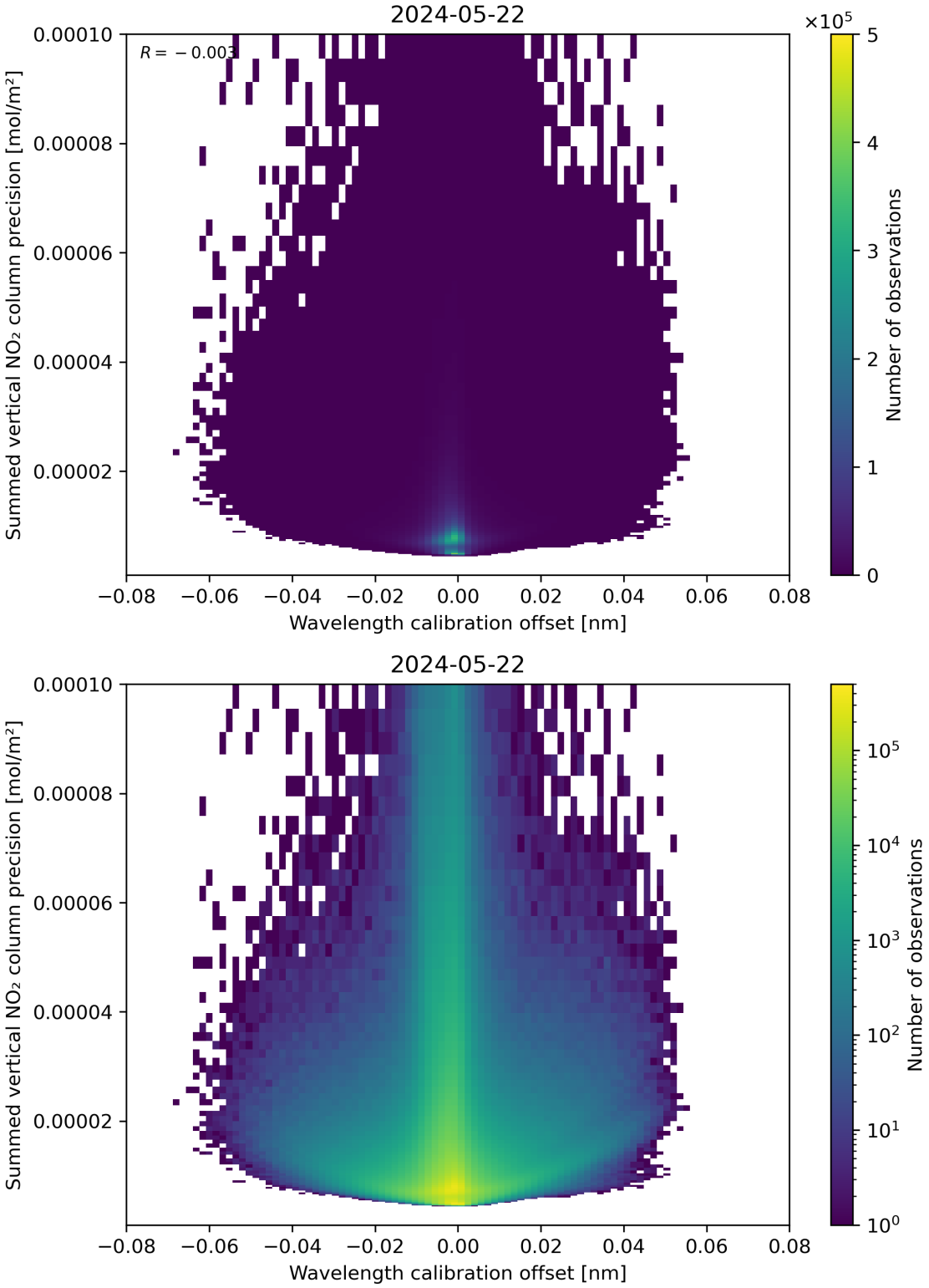

Figure 178: Scatter density plot of "Wavelength calibration offset" against "Summed vertical NO_2 column precision" for 2024-05-21 to 2024-05-23.

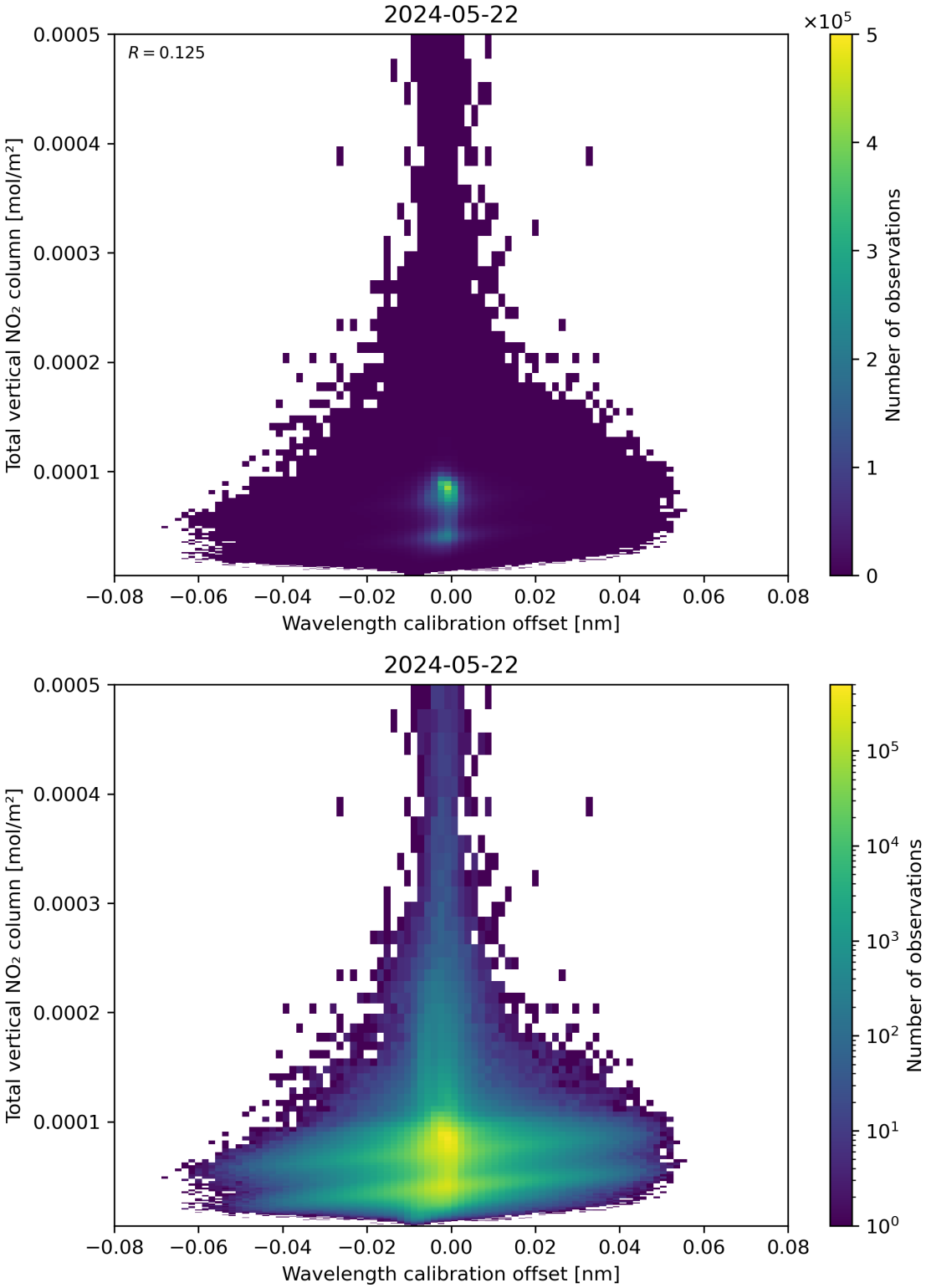

Figure 179: Scatter density plot of "Wavelength calibration offset" against "Total vertical NO_2 column" for 2024-05-21 to 2024-05-23.

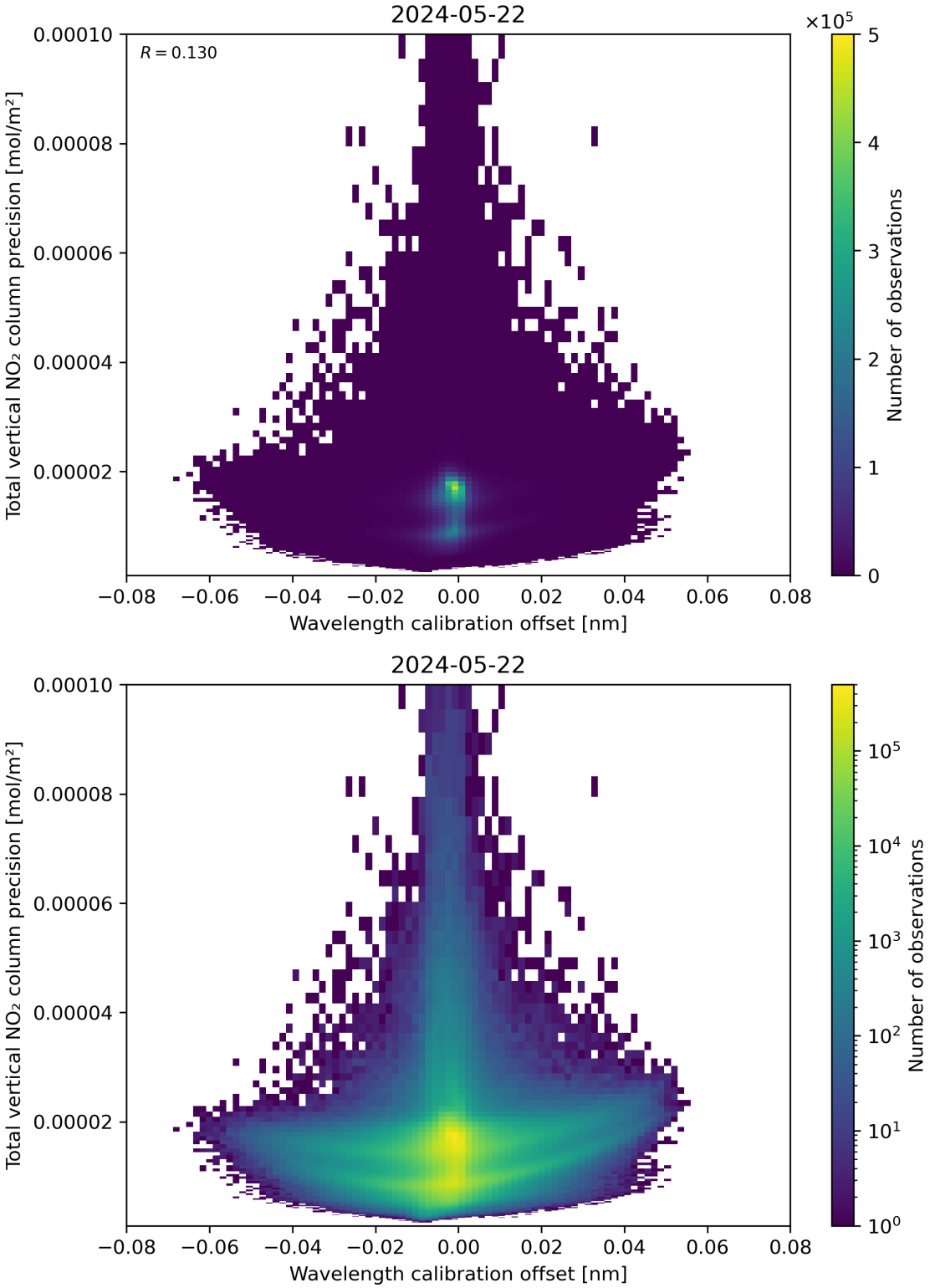

Figure 180: Scatter density plot of "Wavelength calibration offset" against "Total vertical NO_2 column precision" for 2024-05-21 to 2024-05-23.

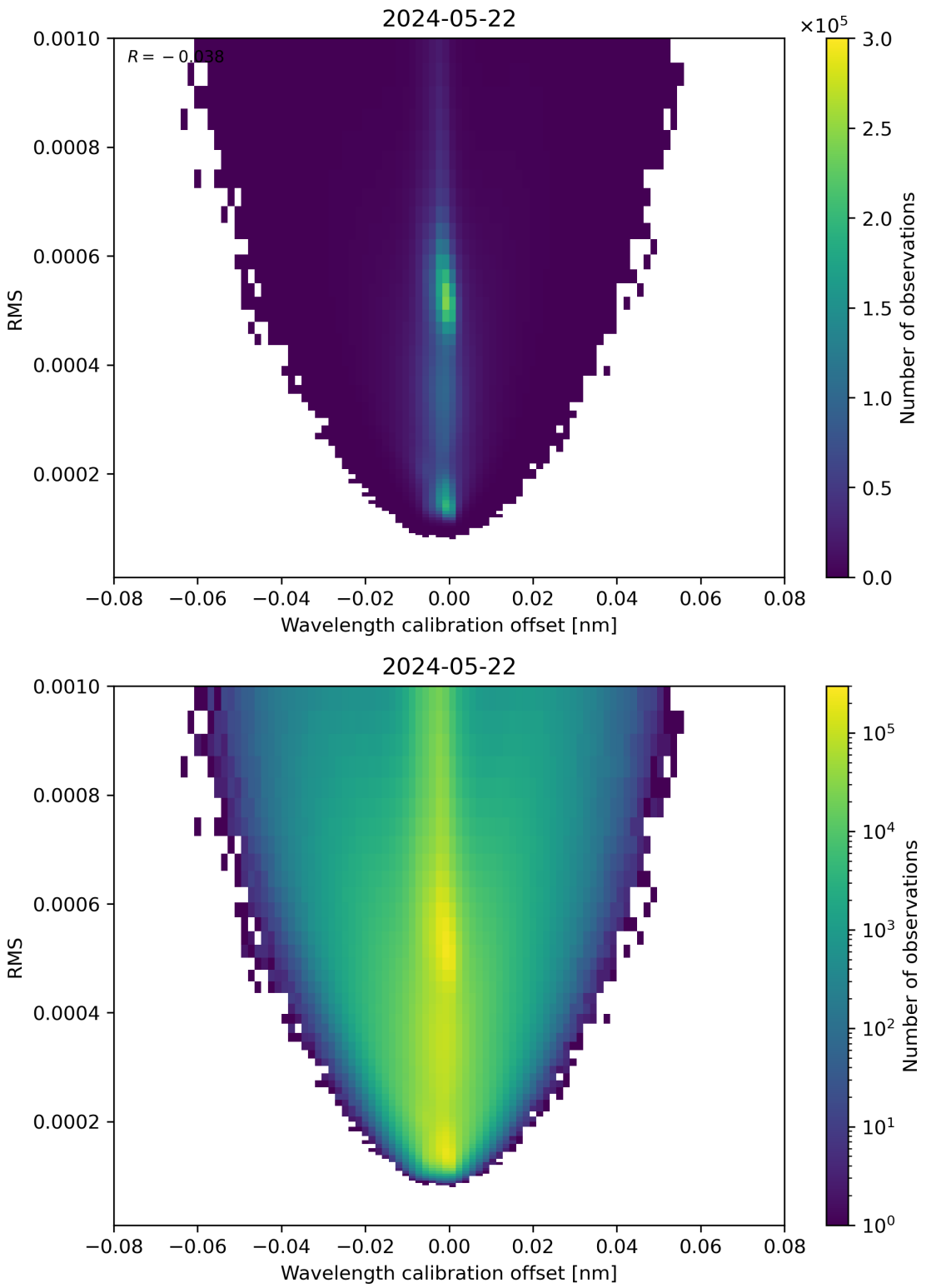

Figure 181: Scatter density plot of “Wavelength calibration offset” against “RMS” for 2024-05-21 to 2024-05-23.

Contents

1 Short Introduction **1**
1.1 The list of parameters . . . 1

2 Definitions **1**

3 Granule outlines **12**

4 Input data monitoring **13**

5 Warnings and errors **14**

6 World maps **15**

7 Zonal average **20**

8 Histograms **37**

9 Along track statistics **54**

10 Coincidence density **71**

11 Copyright information of 'PyCAMA' **191**

List of Figures

1 Map of correlation graph for 2024-05-21 to 2024-05-23. . . . 10
2 Map of correlation matrix for 2024-05-21 to 2024-05-23. . . . 11
3 Outline of the granules. . . . 12
4 Input data per granule . . . 13
5 Fraction of pixels with specific warnings and errors during processing . . . 14
6 Map of "NO_2 tropospheric vertical column" for 2024-05-21 to 2024-05-23 . . . 15
7 Map of "Stratospheric vertical NO_2 column" for 2024-05-21 to 2024-05-23 . . . 16
8 Map of "Total vertical NO_2 column" for 2024-05-21 to 2024-05-23 . . . 17
9 Map of "Summed vertical NO_2 column" for 2024-05-21 to 2024-05-23 . . . 18
10 Map of the number of observations for 2024-05-21 to 2024-05-23 . . . 19
11 Zonal average of "QA value" for 2024-05-21 to 2024-05-23. . . . 20
12 Zonal average of "NO_2 tropospheric vertical column" for 2024-05-21 to 2024-05-23. . . . 21
13 Zonal average of "NO_2 tropospheric vertical column precision" for 2024-05-21 to 2024-05-23. . . . 22
14 Zonal average of "Tropospheric airmass factor" for 2024-05-21 to 2024-05-23. . . . 23
15 Zonal average of "Total airmass factor" for 2024-05-21 to 2024-05-23. . . . 24
16 Zonal average of "Number of spectral points in retrieval" for 2024-05-21 to 2024-05-23. . . . 25
17 Zonal average of "Number of iterations" for 2024-05-21 to 2024-05-23. . . . 26
18 Zonal average of "Wavelength calibration offset" for 2024-05-21 to 2024-05-23. . . . 27
19 Zonal average of "Stratospheric vertical NO_2 column" for 2024-05-21 to 2024-05-23. . . . 28
20 Zonal average of "Stratospheric vertical NO_2 column precision" for 2024-05-21 to 2024-05-23. . . . 29
21 Zonal average of "Total vertical NO_2 column" for 2024-05-21 to 2024-05-23. . . . 30
22 Zonal average of "Total vertical NO_2 column precision" for 2024-05-21 to 2024-05-23. . . . 31
23 Zonal average of "Summed vertical NO_2 column" for 2024-05-21 to 2024-05-23. . . . 32
24 Zonal average of "Summed vertical NO_2 column precision" for 2024-05-21 to 2024-05-23. . . . 33
25 Zonal average of "χ^2" for 2024-05-21 to 2024-05-23. . . . 34
26 Zonal average of "RMS" for 2024-05-21 to 2024-05-23. . . . 35
27 Zonal average of "Stratospheric airmass factor" for 2024-05-21 to 2024-05-23. . . . 36
28 Histogram of "QA value" for 2024-05-21 to 2024-05-23 . . . 37
29 Histogram of "NO_2 tropospheric vertical column" for 2024-05-21 to 2024-05-23 . . . 38
30 Histogram of "NO_2 tropospheric vertical column precision" for 2024-05-21 to 2024-05-23 . . . 39
31 Histogram of "Tropospheric airmass factor" for 2024-05-21 to 2024-05-23 . . . 40
32 Histogram of "Total airmass factor" for 2024-05-21 to 2024-05-23 . . . 41
33 Histogram of "Number of spectral points in retrieval" for 2024-05-21 to 2024-05-23 . . . 42
34 Histogram of "Number of iterations" for 2024-05-21 to 2024-05-23 . . . 43
35 Histogram of "Wavelength calibration offset" for 2024-05-21 to 2024-05-23 . . . 44
36 Histogram of "Stratospheric vertical NO_2 column" for 2024-05-21 to 2024-05-23 . . . 45

37 Histogram of “Stratospheric vertical NO_2 column precision” for 2024-05-21 to 2024-05-23 46
38 Histogram of “Total vertical NO_2 column” for 2024-05-21 to 2024-05-23 47
39 Histogram of “Total vertical NO_2 column precision” for 2024-05-21 to 2024-05-23 48
40 Histogram of “Summed vertical NO_2 column” for 2024-05-21 to 2024-05-23 49
41 Histogram of “Summed vertical NO_2 column precision” for 2024-05-21 to 2024-05-23 50
42 Histogram of “χ^2” for 2024-05-21 to 2024-05-23 51
43 Histogram of “RMS” for 2024-05-21 to 2024-05-23 52
44 Histogram of “Stratospheric airmass factor” for 2024-05-21 to 2024-05-23 53
45 Along track statistics of “QA value” for 2024-05-21 to 2024-05-23 54
46 Along track statistics of “NO_2 tropospheric vertical column” for 2024-05-21 to 2024-05-23 55
47 Along track statistics of “NO_2 tropospheric vertical column precision” for 2024-05-21 to 2024-05-23 . . . 56
48 Along track statistics of “Tropospheric airmass factor” for 2024-05-21 to 2024-05-23 57
49 Along track statistics of “Total airmass factor” for 2024-05-21 to 2024-05-23 58
50 Along track statistics of “Number of spectral points in retrieval” for 2024-05-21 to 2024-05-23 59
51 Along track statistics of “Number of iterations” for 2024-05-21 to 2024-05-23 60
52 Along track statistics of “Wavelength calibration offset” for 2024-05-21 to 2024-05-23 61
53 Along track statistics of “Stratospheric vertical NO_2 column” for 2024-05-21 to 2024-05-23 62
54 Along track statistics of “Stratospheric vertical NO_2 column precision” for 2024-05-21 to 2024-05-23 . . . 63
55 Along track statistics of “Total vertical NO_2 column” for 2024-05-21 to 2024-05-23 64
56 Along track statistics of “Total vertical NO_2 column precision” for 2024-05-21 to 2024-05-23 65
57 Along track statistics of “Summed vertical NO_2 column” for 2024-05-21 to 2024-05-23 66
58 Along track statistics of “Summed vertical NO_2 column precision” for 2024-05-21 to 2024-05-23 67
59 Along track statistics of “χ^2” for 2024-05-21 to 2024-05-23 68
60 Along track statistics of “RMS” for 2024-05-21 to 2024-05-23 69
61 Along track statistics of “Stratospheric airmass factor” for 2024-05-21 to 2024-05-23 70
62 Scatter density plot of “Total airmass factor” against “Stratospheric airmass factor” for 2024-05-21 to 2024-05-23. 71
63 Scatter density plot of “Total airmass factor” against “χ^2” for 2024-05-21 to 2024-05-23. 72
64 Scatter density plot of “Total airmass factor” against “Stratospheric vertical NO_2 column” for 2024-05-21 to 2024-05-23. 73
65 Scatter density plot of “Total airmass factor” against “Summed vertical NO_2 column” for 2024-05-21 to 2024-05-23. 74
66 Scatter density plot of “Total airmass factor” against “Summed vertical NO_2 column precision” for 2024-05-21 to 2024-05-23. 75
67 Scatter density plot of “Total airmass factor” against “Total vertical NO_2 column” for 2024-05-21 to 2024-05-23. 76
68 Scatter density plot of “Total airmass factor” against “Total vertical NO_2 column precision” for 2024-05-21 to 2024-05-23. 77
69 Scatter density plot of “Total airmass factor” against “RMS” for 2024-05-21 to 2024-05-23. 78
70 Scatter density plot of “Total airmass factor” against “Wavelength calibration offset” for 2024-05-21 to 2024-05-23. 79
71 Scatter density plot of “Tropospheric airmass factor” against “Stratospheric airmass factor” for 2024-05-21 to 2024-05-23. 80
72 Scatter density plot of “Tropospheric airmass factor” against “Total airmass factor” for 2024-05-21 to 2024-05-23. 81
73 Scatter density plot of “Tropospheric airmass factor” against “χ^2” for 2024-05-21 to 2024-05-23. 82
74 Scatter density plot of “Tropospheric airmass factor” against “Stratospheric vertical NO_2 column” for 2024-05-21 to 2024-05-23. 83
75 Scatter density plot of “Tropospheric airmass factor” against “Summed vertical NO_2 column” for 2024-05-21 to 2024-05-23. 84
76 Scatter density plot of “Tropospheric airmass factor” against “Summed vertical NO_2 column precision” for 2024-05-21 to 2024-05-23. 85
77 Scatter density plot of “Tropospheric airmass factor” against “Total vertical NO_2 column” for 2024-05-21 to 2024-05-23. 86
78 Scatter density plot of “Tropospheric airmass factor” against “Total vertical NO_2 column precision” for 2024-05-21 to 2024-05-23. 87
79 Scatter density plot of “Tropospheric airmass factor” against “RMS” for 2024-05-21 to 2024-05-23. 88
80 Scatter density plot of “Tropospheric airmass factor” against “Wavelength calibration offset” for 2024-05-21 to 2024-05-23. 89
81 Scatter density plot of “χ^2” against “Stratospheric airmass factor” for 2024-05-21 to 2024-05-23. 90
82 Scatter density plot of “χ^2” against “RMS” for 2024-05-21 to 2024-05-23. 91
83 Scatter density plot of “Latitude” against “Stratospheric airmass factor” for 2024-05-21 to 2024-05-23. . . . 92

84 Scatter density plot of “Latitude” against “Total airmass factor” for 2024-05-21 to 2024-05-23. 93
85 Scatter density plot of “Latitude” against “Tropospheric airmass factor” for 2024-05-21 to 2024-05-23. . . . 94
86 Scatter density plot of “Latitude” against “χ^2” for 2024-05-21 to 2024-05-23. 95
87 Scatter density plot of “Latitude” against “Stratospheric vertical NO_2 column” for 2024-05-21 to 2024-05-23. 96
88 Scatter density plot of “Latitude” against “Summed vertical NO_2 column” for 2024-05-21 to 2024-05-23. . 97
89 Scatter density plot of “Latitude” against “Summed vertical NO_2 column precision” for 2024-05-21 to 2024-05-23. 98
90 Scatter density plot of “Latitude” against “Total vertical NO_2 column” for 2024-05-21 to 2024-05-23. . . . 99
91 Scatter density plot of “Latitude” against “Total vertical NO_2 column precision” for 2024-05-21 to 2024-05-23. 100
92 Scatter density plot of “Latitude” against “NO_2 tropospheric vertical column” for 2024-05-21 to 2024-05-23. 101
93 Scatter density plot of “Latitude” against “NO_2 tropospheric vertical column precision” for 2024-05-21 to 2024-05-23. 102
94 Scatter density plot of “Latitude” against “RMS” for 2024-05-21 to 2024-05-23. 103
95 Scatter density plot of “Latitude” against “Wavelength calibration offset” for 2024-05-21 to 2024-05-23. . . 104
96 Scatter density plot of “Stratospheric vertical NO_2 column” against “Stratospheric airmass factor” for 2024-05-21 to 2024-05-23. 105
97 Scatter density plot of “Stratospheric vertical NO_2 column” against “χ^2” for 2024-05-21 to 2024-05-23. . . 106
98 Scatter density plot of “Stratospheric vertical NO_2 column” against “Summed vertical NO_2 column” for 2024-05-21 to 2024-05-23. 107
99 Scatter density plot of “Stratospheric vertical NO_2 column” against “Summed vertical NO_2 column precision” for 2024-05-21 to 2024-05-23. 108
100 Scatter density plot of “Stratospheric vertical NO_2 column” against “Total vertical NO_2 column” for 2024-05-21 to 2024-05-23. 109
101 Scatter density plot of “Stratospheric vertical NO_2 column” against “Total vertical NO_2 column precision” for 2024-05-21 to 2024-05-23. 110
102 Scatter density plot of “Stratospheric vertical NO_2 column” against “RMS” for 2024-05-21 to 2024-05-23. . 111
103 Scatter density plot of “Summed vertical NO_2 column” against “Stratospheric airmass factor” for 2024-05-21 to 2024-05-23. 112
104 Scatter density plot of “Summed vertical NO_2 column” against “χ^2” for 2024-05-21 to 2024-05-23. 113
105 Scatter density plot of “Summed vertical NO_2 column” against “Summed vertical NO_2 column precision” for 2024-05-21 to 2024-05-23. 114
106 Scatter density plot of “Summed vertical NO_2 column precision” against “Stratospheric airmass factor” for 2024-05-21 to 2024-05-23. 115
107 Scatter density plot of “Summed vertical NO_2 column precision” against “χ^2” for 2024-05-21 to 2024-05-23. 116
108 Scatter density plot of “Summed vertical NO_2 column precision” against “RMS” for 2024-05-21 to 2024-05-23. 117
109 Scatter density plot of “Summed vertical NO_2 column” against “RMS” for 2024-05-21 to 2024-05-23. . . . 118
110 Scatter density plot of “Total vertical NO_2 column” against “Stratospheric airmass factor” for 2024-05-21 to 2024-05-23. 119
111 Scatter density plot of “Total vertical NO_2 column” against “χ^2” for 2024-05-21 to 2024-05-23. 120
112 Scatter density plot of “Total vertical NO_2 column” against “Summed vertical NO_2 column” for 2024-05-21 to 2024-05-23. 121
113 Scatter density plot of “Total vertical NO_2 column” against “Summed vertical NO_2 column precision” for 2024-05-21 to 2024-05-23. 122
114 Scatter density plot of “Total vertical NO_2 column” against “Total vertical NO_2 column precision” for 2024-05-21 to 2024-05-23. 123
115 Scatter density plot of “Total vertical NO_2 column precision” against “Stratospheric airmass factor” for 2024-05-21 to 2024-05-23. 124
116 Scatter density plot of “Total vertical NO_2 column precision” against “χ^2” for 2024-05-21 to 2024-05-23. . 125
117 Scatter density plot of “Total vertical NO_2 column precision” against “Summed vertical NO_2 column” for 2024-05-21 to 2024-05-23. 126
118 Scatter density plot of “Total vertical NO_2 column precision” against “Summed vertical NO_2 column precision” for 2024-05-21 to 2024-05-23. 127
119 Scatter density plot of “Total vertical NO_2 column precision” against “RMS” for 2024-05-21 to 2024-05-23. 128
120 Scatter density plot of “Total vertical NO_2 column” against “RMS” for 2024-05-21 to 2024-05-23. 129
121 Scatter density plot of “NO_2 tropospheric vertical column” against “Stratospheric airmass factor” for 2024-05-21 to 2024-05-23. 130
122 Scatter density plot of “NO_2 tropospheric vertical column” against “Total airmass factor” for 2024-05-21 to 2024-05-23. 131
123 Scatter density plot of “NO_2 tropospheric vertical column” against “Tropospheric airmass factor” for 2024-05-21 to 2024-05-23. 132
124 Scatter density plot of “NO_2 tropospheric vertical column” against “χ^2” for 2024-05-21 to 2024-05-23. . . 133

125 Scatter density plot of “NO_2 tropospheric vertical column” against “Stratospheric vertical NO_2 column” for 2024-05-21 to 2024-05-23. . . . 134
126 Scatter density plot of “NO_2 tropospheric vertical column” against “Summed vertical NO_2 column” for 2024-05-21 to 2024-05-23. . . . 135
127 Scatter density plot of “NO_2 tropospheric vertical column” against “Summed vertical NO_2 column precision” for 2024-05-21 to 2024-05-23. . . . 136
128 Scatter density plot of “NO_2 tropospheric vertical column” against “Total vertical NO_2 column” for 2024-05-21 to 2024-05-23. . . . 137
129 Scatter density plot of “NO_2 tropospheric vertical column” against “Total vertical NO_2 column precision” for 2024-05-21 to 2024-05-23. . . . 138
130 Scatter density plot of “NO_2 tropospheric vertical column” against “NO_2 tropospheric vertical column precision” for 2024-05-21 to 2024-05-23. . . . 139
131 Scatter density plot of “NO_2 tropospheric vertical column precision” against “Stratospheric airmass factor” for 2024-05-21 to 2024-05-23. . . . 140
132 Scatter density plot of “NO_2 tropospheric vertical column precision” against “Total airmass factor” for 2024-05-21 to 2024-05-23. . . . 141
133 Scatter density plot of “NO_2 tropospheric vertical column precision” against “Tropospheric airmass factor” for 2024-05-21 to 2024-05-23. . . . 142
134 Scatter density plot of “NO_2 tropospheric vertical column precision” against “χ^2” for 2024-05-21 to 2024-05-23. . . . 143
135 Scatter density plot of “NO_2 tropospheric vertical column precision” against “Stratospheric vertical NO_2 column” for 2024-05-21 to 2024-05-23. . . . 144
136 Scatter density plot of “NO_2 tropospheric vertical column precision” against “Summed vertical NO_2 column” for 2024-05-21 to 2024-05-23. . . . 145
137 Scatter density plot of “NO_2 tropospheric vertical column precision” against “Summed vertical NO_2 column precision” for 2024-05-21 to 2024-05-23. . . . 146
138 Scatter density plot of “NO_2 tropospheric vertical column precision” against “Total vertical NO_2 column” for 2024-05-21 to 2024-05-23. . . . 147
139 Scatter density plot of “NO_2 tropospheric vertical column precision” against “Total vertical NO_2 column precision” for 2024-05-21 to 2024-05-23. . . . 148
140 Scatter density plot of “NO_2 tropospheric vertical column precision” against “RMS” for 2024-05-21 to 2024-05-23. . . . 149
141 Scatter density plot of “NO_2 tropospheric vertical column precision” against “Wavelength calibration offset” for 2024-05-21 to 2024-05-23. . . . 150
142 Scatter density plot of “NO_2 tropospheric vertical column” against “RMS” for 2024-05-21 to 2024-05-23. . 151
143 Scatter density plot of “NO_2 tropospheric vertical column” against “Wavelength calibration offset” for 2024-05-21 to 2024-05-23. . . . 152
144 Scatter density plot of “RMS” against “Stratospheric airmass factor” for 2024-05-21 to 2024-05-23. 153
145 Scatter density plot of “Solar zenith angle” against “Stratospheric airmass factor” for 2024-05-21 to 2024-05-23. . . . 154
146 Scatter density plot of “Solar zenith angle” against “Total airmass factor” for 2024-05-21 to 2024-05-23. . . 155
147 Scatter density plot of “Solar zenith angle” against “Tropospheric airmass factor” for 2024-05-21 to 2024-05-23. . . . 156
148 Scatter density plot of “Solar zenith angle” against “χ^2” for 2024-05-21 to 2024-05-23. . . . 157
149 Scatter density plot of “Solar zenith angle” against “Latitude” for 2024-05-21 to 2024-05-23. . . . 158
150 Scatter density plot of “Solar zenith angle” against “Stratospheric vertical NO_2 column” for 2024-05-21 to 2024-05-23. . . . 159
151 Scatter density plot of “Solar zenith angle” against “Summed vertical NO_2 column” for 2024-05-21 to 2024-05-23. . . . 160
152 Scatter density plot of “Solar zenith angle” against “Summed vertical NO_2 column precision” for 2024-05-21 to 2024-05-23. . . . 161
153 Scatter density plot of “Solar zenith angle” against “Total vertical NO_2 column” for 2024-05-21 to 2024-05-23. 162
154 Scatter density plot of “Solar zenith angle” against “Total vertical NO_2 column precision” for 2024-05-21 to 2024-05-23. . . . 163
155 Scatter density plot of “Solar zenith angle” against “NO_2 tropospheric vertical column” for 2024-05-21 to 2024-05-23. . . . 164
156 Scatter density plot of “Solar zenith angle” against “NO_2 tropospheric vertical column precision” for 2024-05-21 to 2024-05-23. . . . 165
157 Scatter density plot of “Solar zenith angle” against “RMS” for 2024-05-21 to 2024-05-23. . . . 166
158 Scatter density plot of “Solar zenith angle” against “Wavelength calibration offset” for 2024-05-21 to 2024-05-23. . . . 167

159 Scatter density plot of “Viewing zenith angle” against “Stratospheric airmass factor” for 2024-05-21 to 2024-05-23. . . . 168
160 Scatter density plot of “Viewing zenith angle” against “Total airmass factor” for 2024-05-21 to 2024-05-23. 169
161 Scatter density plot of “Viewing zenith angle” against “Tropospheric airmass factor” for 2024-05-21 to 2024-05-23. . . . 170
162 Scatter density plot of “Viewing zenith angle” against “χ^2” for 2024-05-21 to 2024-05-23. . . . 171
163 Scatter density plot of “Viewing zenith angle” against “Latitude” for 2024-05-21 to 2024-05-23. . . . 172
164 Scatter density plot of “Viewing zenith angle” against “Stratospheric vertical NO_2 column” for 2024-05-21 to 2024-05-23. . . . 173
165 Scatter density plot of “Viewing zenith angle” against “Summed vertical NO_2 column” for 2024-05-21 to 2024-05-23. . . . 174
166 Scatter density plot of “Viewing zenith angle” against “Summed vertical NO_2 column precision” for 2024-05-21 to 2024-05-23. . . . 175
167 Scatter density plot of “Viewing zenith angle” against “Total vertical NO_2 column” for 2024-05-21 to 2024-05-23. . . . 176
168 Scatter density plot of “Viewing zenith angle” against “Total vertical NO_2 column precision” for 2024-05-21 to 2024-05-23. . . . 177
169 Scatter density plot of “Viewing zenith angle” against “NO_2 tropospheric vertical column” for 2024-05-21 to 2024-05-23. . . . 178
170 Scatter density plot of “Viewing zenith angle” against “NO_2 tropospheric vertical column precision” for 2024-05-21 to 2024-05-23. . . . 179
171 Scatter density plot of “Viewing zenith angle” against “RMS” for 2024-05-21 to 2024-05-23. . . . 180
172 Scatter density plot of “Viewing zenith angle” against “Solar zenith angle” for 2024-05-21 to 2024-05-23. . 181
173 Scatter density plot of “Viewing zenith angle” against “Wavelength calibration offset” for 2024-05-21 to 2024-05-23. . . . 182
174 Scatter density plot of “Wavelength calibration offset” against “Stratospheric airmass factor” for 2024-05-21 to 2024-05-23. . . . 183
175 Scatter density plot of “Wavelength calibration offset” against “χ^2” for 2024-05-21 to 2024-05-23. . . . 184
176 Scatter density plot of “Wavelength calibration offset” against “Stratospheric vertical NO_2 column” for 2024-05-21 to 2024-05-23. . . . 185
177 Scatter density plot of “Wavelength calibration offset” against “Summed vertical NO_2 column” for 2024-05-21 to 2024-05-23. . . . 186
178 Scatter density plot of “Wavelength calibration offset” against “Summed vertical NO_2 column precision” for 2024-05-21 to 2024-05-23. . . . 187
179 Scatter density plot of “Wavelength calibration offset” against “Total vertical NO_2 column” for 2024-05-21 to 2024-05-23. . . . 188
180 Scatter density plot of “Wavelength calibration offset” against “Total vertical NO_2 column precision” for 2024-05-21 to 2024-05-23. . . . 189
181 Scatter density plot of “Wavelength calibration offset” against “RMS” for 2024-05-21 to 2024-05-23. . . . 190

List of Tables

1 Parameterlist and basic statistics for the analysis . . . 2
2 Percentile ranges . . . 3
3 Parameterlist and basic statistics for the analysis for observations in the northern hemisphere . . . 4
4 Parameterlist and basic statistics for the analysis for observations in the southern hemisphere . . . 5
5 Parameterlist and basic statistics for the analysis for observations over water . . . 6
6 Parameterlist and basic statistics for the analysis for observations over land . . . 7
7 Correlation matrix . . . 8
8 Covariance matrix . . . 9

11 Copyright information of ‘PyCAMA’

Copyright © 2005 – 2023, Maarten Sneep (KNMI).

All rights reserved.

Redistribution and use in source and binary forms, with or without modification, are permitted provided that the following conditions are met:

1. Redistributions of source code must retain the above copyright notice, this list of conditions and the following disclaimer.

2. Redistributions in binary form must reproduce the above copyright notice, this list of conditions and the following disclaimer in the documentation and/or other materials provided with the distribution.

3. Neither the name of the copyright holder nor the names of its contributors may be used to endorse or promote products derived from this software without specific prior written permission.

This software is provided by the copyright holders and contributors "as is" and any express or implied warranties, including, but not limited to, the implied warranties of merchantability and fitness for a particular purpose are disclaimed. In no event shall the copyright holder or contributors be liable for any direct, indirect, incidental, special, exemplary, or consequential damages (including, but not limited to, procurement of substitute goods or services; loss of use, data, or profits; or business interruption) however caused and on any theory of liability, whether in contract, strict liability, or tort (including negligence or otherwise) arising in any way out of the use of this software, even if advised of the possibility of such damage.

Maarten Sneep (maarten.sneep@knmi.nl).