PyCAMA report generated by tropl2-proc

tropl2-proc

2025-12-01 (13:33)

1 Short Introduction

1.1 The list of parameters

You may want to keep the list given in table 1 at hand when viewing the results.

2 Definitions

The averages shown here are *unweighed* averages:

$$\overline{x} = \frac{1}{N}\sum_{i=1}^{N} x_i \tag{1}$$

with N the number of observations in the dataset.

The spread of the measurements is indicated with the variance $V(x)$, or rather the standard deviation $\sigma(x) = \sqrt{V(x)}$.

$$V(x) = \frac{1}{N-1}\sum_{i=1}^{N}(x_i - \overline{x})^2 \tag{2}$$

We also report the more robust statistics median, minimum, maximum, various percentiles and inter quartile range.

The median m is the value of parameter x for which half of the observations of x is smaller than m:

$$P(x \leq m) = P(x \geq m) = \int_{-\infty}^{m} f(x)\,\mathrm{d}x = \frac{1}{2} \tag{3}$$

with $f(x)$ the probability density function.

The median is a special case of a percentile. Instead of ½ in equation 3, other threshold values can be used. We report results for 1 %, 5 %, 10 %, 15.9 %, 25 %, 75 %, 84.1 %, 90 %, 95 % and 99 %. The inter quartile range is the difference between the 75 % and 25 % percentiles. Similarly the minimum and maximum values correspond to the 0 % and 100 % percentiles respectively.

For normally distributed parameters the mean and median are the same, while the $\mu \pm \sigma$ values and the 15.9 % and 84.1 % percentiles coincide.

To get a measure for the relation of one variable $x_{(k)}$ with another $x_{(l)}$, we calculate the covariance matrix C_{kl}.

$$C_{kl} = C(x_{(k)}, x_{(l)}) = \frac{1}{N-1}\sum_{i=1}^{N}(x_{(k),i} - \overline{x_{(k)}})(x_{(l),i} - \overline{x_{(l)}}) \tag{4}$$

Rather than a dimensionally dependent covariance, it is often easier to interpret a correlation matrix R_{kl}, a matrix of Pearson's r coefficients:

$$R_{kl} = R(x_{(k)}, x_{(l)}) = \frac{C_{kl}}{\sqrt{C_{kk}C_{ll}}} = \frac{C_{kl}}{\sqrt{V(x_k)V(x_l)}} \tag{5}$$

The diagonal elements of the covariance matrix are the variances of the elements, $V(x_{(k)}) = C_{kk}$ and obviously $R_{kk} = 1$.

Table 1: Parameterlist and basic statistics for the analysis

Variable	mean $\pm\sigma$	Count	Mode	IQR	Median	Minimum	Maximum
qa value [1]	0.850 ± 0.203	25703652	0.905	0.190	0.900	0.0	1.000
ozone total vertical column [mol m^{-2}]	0.135 ± 0.021	25703652	0.116	3.169×10^{-2}	0.131	4.821×10^{-2}	0.257
ozone total vertical column precision [mol m^{-2}]	$(7.382 \pm 3.243) \times 10^{-4}$	25703652	5.500×10^{-4}	2.599×10^{-4}	6.771×10^{-4}	2.465×10^{-4}	6.834×10^{-3}
root mean square slant column fit [1]	$(1.253 \pm 0.967) \times 10^{-3}$	25703652	8.700×10^{-4}	4.593×10^{-4}	1.046×10^{-3}	3.751×10^{-4}	0.481
ozone effective temperature [K]	231 ± 7	25703652	231	6.96	231	38.1	406
ozone ghost column [mol m^{-2}]	$(1.413 \pm 2.028) \times 10^{-3}$	25703652	5.000×10^{-5}	1.884×10^{-3}	5.236×10^{-4}	-1.127×10^{-5}	2.800×10^{-2}
number of iterations vertical column [1]	3.71 ± 0.70	25703652	4.05	1.000	4.00	1.000	6.00

Table 2: Percentile ranges

Variable	1 %	5 %	10 %	15.9 %	25 %	75 %	84.1 %	90 %	95 %	99 %
qa value [1]	0.130	0.300	0.600	0.670	0.810	1.000	1.000	1.000	1.000	1.000
ozone total vertical column [mol m^{-2}]	9.715×10^{-2}	0.109	0.112	0.114	0.118	0.149	0.159	0.165	0.173	0.186
ozone total vertical column precision [mol m^{-2}]	3.960×10^{-4}	4.552×10^{-4}	4.865×10^{-4}	5.160×10^{-4}	5.572×10^{-4}	8.171×10^{-4}	8.760×10^{-4}	9.700×10^{-4}	1.210×10^{-3}	2.184×10^{-3}
root mean square slant column fit [1]	6.454×10^{-4}	7.320×10^{-4}	7.824×10^{-4}	8.248×10^{-4}	8.803×10^{-4}	1.340×10^{-3}	1.580×10^{-3}	1.905×10^{-3}	2.574×10^{-3}	4.252×10^{-3}
ozone effective temperature [K]	209	218	224	226	228	235	238	240	241	243
ozone ghost column [mol m^{-2}]	0.0	0.0	0.0	0.0	2.296×10^{-6}	1.886×10^{-3}	3.170×10^{-3}	4.450×10^{-3}	6.044×10^{-3}	8.609×10^{-3}
number of iterations vertical column [1]	2.00	3.00	3.00	3.00	3.00	4.00	4.00	5.00	5.00	5.00

Table 3: Parameterlist and basic statistics for the analysis for observations in the northern hemisphere

Variable	mean $\pm\sigma$	Count	IQR	Median	Minimum	Maximum	25 % percentile	75 % percentile
qa value [1]	0.856 ± 0.213	10349710	0.1000	0.900	0.0	1.000	0.900	1.000
ozone total vertical column [mol m^{-2}]	0.131 ± 0.022	10349710	2.430×10^{-2}	0.124	5.531×10^{-2}	0.226	0.115	0.139
ozone total vertical column precision [mol m^{-2}]	$(8.469 \pm 4.145) \times 10^{-4}$	10349710	2.559×10^{-4}	7.691×10^{-4}	3.010×10^{-4}	6.834×10^{-3}	6.375×10^{-4}	8.934×10^{-4}
root mean square slant column fit [1]	$(1.342 \pm 0.790) \times 10^{-3}$	10349710	5.606×10^{-4}	1.084×10^{-3}	3.751×10^{-4}	0.144	8.989×10^{-4}	1.460×10^{-3}
ozone effective temperature [K]	226 ± 7	10349710	6.89	228	52.2	339	224	231
ozone ghost column [mol m^{-2}]	$(1.872 \pm 2.376) \times 10^{-3}$	10349710	2.718×10^{-3}	8.043×10^{-4}	0.0	1.573×10^{-2}	1.088×10^{-4}	2.826×10^{-3}
number of iterations vertical column [1]	3.66 ± 0.68	10349710	1.000	4.00	1.000	6.00	3.00	4.00

Table 4: Parameterlist and basic statistics for the analysis for observations in the southern hemisphere

Variable	mean $\pm\sigma$	Count	IQR	Median	Minimum	Maximum	25 % percentile	75 % percentile
qa value [1]	0.846 ± 0.196	15353942	0.200	0.900	0.0	1.000	0.800	1.000
ozone total vertical column [mol m^{-2}]	0.137 ± 0.020	15353942	3.063×10^{-2}	0.136	4.821×10^{-2}	0.257	0.122	0.153
ozone total vertical column precision [mol m^{-2}]	$(6.649 \pm 2.165) \times 10^{-4}$	15353942	2.318×10^{-4}	6.207×10^{-4}	2.465×10^{-4}	4.224×10^{-3}	5.291×10^{-4}	7.609×10^{-4}
root mean square slant column fit [1]	$(1.192 \pm 1.065) \times 10^{-3}$	15353942	4.056×10^{-4}	1.024×10^{-3}	4.054×10^{-4}	0.481	8.694×10^{-4}	1.275×10^{-3}
ozone effective temperature [K]	234 ± 5	15353942	7.66	234	38.1	406	231	238
ozone ghost column [mol m^{-2}]	$(1.104 \pm 1.685) \times 10^{-3}$	15353942	1.399×10^{-3}	3.911×10^{-4}	-1.127×10^{-5}	2.800×10^{-2}	5.322×10^{-7}	1.399×10^{-3}
number of iterations vertical column [1]	3.74 ± 0.71	15353942	1.000	4.00	1.000	6.00	3.00	4.00

Table 5: Parameterlist and basic statistics for the analysis for observations over water

Variable	mean $\pm\sigma$	Count	IQR	Median	Minimum	Maximum	25 % percentile	75 % percentile
qa value [1]	0.900 ± 0.156	16277111	0.1000	0.900	0.0	1.000	0.900	1.000
ozone total vertical column [mol m^{-2}]	0.135 ± 0.021	16277111	3.261×10^{-2}	0.131	4.821×10^{-2}	0.233	0.117	0.150
ozone total vertical column precision [mol m^{-2}]	$(7.011 \pm 2.615) \times 10^{-4}$	16277111	2.403×10^{-4}	6.672×10^{-4}	2.465×10^{-4}	6.834×10^{-3}	5.557×10^{-4}	7.960×10^{-4}
root mean square slant column fit [1]	$(1.094 \pm 0.841) \times 10^{-3}$	16277111	2.948×10^{-4}	9.615×10^{-4}	3.751×10^{-4}	0.481	8.445×10^{-4}	1.139×10^{-3}
ozone effective temperature [K]	231 ± 5	16277111	4.94	231	83.4	406	229	234
ozone ghost column [mol m^{-2}]	$(1.544 \pm 2.066) \times 10^{-3}$	16277111	1.924×10^{-3}	6.588×10^{-4}	-1.127×10^{-5}	1.780×10^{-2}	1.544×10^{-4}	2.079×10^{-3}
number of iterations vertical column [1]	3.58 ± 0.66	16277111	1.000	4.00	1.000	6.00	3.00	4.00

Table 6: Parameterlist and basic statistics for the analysis for observations over land

Variable	mean $\pm\sigma$	Count	IQR	Median	Minimum	Maximum	25 % percentile	75 % percentile
qa value [1]	0.771 ± 0.229	7866474	0.300	0.900	0.0	1.000	0.600	0.900
ozone total vertical column [mol m^{-2}]	0.134 ± 0.020	7866474	2.975×10^{-2}	0.130	5.531×10^{-2}	0.257	0.118	0.148
ozone total vertical column precision [mol m^{-2}]	$(7.574 \pm 3.394) \times 10^{-4}$	7866474	3.047×10^{-4}	6.710×10^{-4}	2.664×10^{-4}	6.747×10^{-3}	5.489×10^{-4}	8.535×10^{-4}
root mean square slant column fit [1]	$(1.474 \pm 1.088) \times 10^{-3}$	7866474	6.003×10^{-4}	1.272×10^{-3}	4.176×10^{-4}	0.474	1.033×10^{-3}	1.633×10^{-3}
ozone effective temperature [K]	233 ± 8	7866474	11.4	234	38.1	353	228	240
ozone ghost column [mol m^{-2}]	$(9.504 \pm 17.309) \times 10^{-4}$	7866474	1.113×10^{-3}	1.010×10^{-4}	0.0	2.800×10^{-2}	0.0	1.113×10^{-3}
number of iterations vertical column [1]	3.93 ± 0.71	7866474	1.000	4.00	1.000	6.00	3.00	4.00

Table 7: Correlation matrix

	Viewing zenith angle	Solar zenith angle	Latitude	O_3 vertical column	O_3 vertical column precision	Effective temperature	O_3 ghost column
Viewing zenith angle	1.000	8.450×10^{-4}	-1.058×10^{-3}	1.437×10^{-2}	-0.134	-2.031×10^{-2}	0.109
Solar zenith angle	8.450×10^{-4}	1.000	5.537×10^{-2}	0.313	0.393	-8.039×10^{-2}	9.103×10^{-2}
Latitude	-1.058×10^{-3}	5.537×10^{-2}	1.000	-9.360×10^{-2}	0.353	-0.770	0.270
O_3 vertical column	1.437×10^{-2}	0.313	-9.360×10^{-2}	1.000	0.245	7.748×10^{-2}	8.609×10^{-2}
O_3 vertical column precision	-0.134	0.393	0.353	0.245	1.000	-0.396	6.468×10^{-2}
Effective temperature	-2.031×10^{-2}	-8.039×10^{-2}	-0.770	7.748×10^{-2}	-0.396	1.000	-0.254
O_3 ghost column	0.109	9.103×10^{-2}	0.270	8.609×10^{-2}	6.468×10^{-2}	-0.254	1.000

Table 8: Covariance matrix

	Viewing zenith angle	Solar zenith angle	Latitude	O_3 vertical column	O_3 vertical column precision	Effective temperature	O_3 ghost column
Viewing zenith angle	384	0.316	-0.980	5.847×10^{-3}	-8.539×10^{-4}	-2.67	4.347×10^{-3}
Solar zenith angle	0.316	364	49.9	0.124	2.433×10^{-3}	-10.3	3.521×10^{-3}
Latitude	-0.980	49.9	2.235×10^{3}	-9.186×10^{-2}	5.417×10^{-3}	-244	2.584×10^{-2}
O_3 vertical column	5.847×10^{-3}	0.124	-9.186×10^{-2}	4.310×10^{-4}	1.651×10^{-6}	1.079×10^{-2}	3.624×10^{-6}
O_3 vertical column precision	-8.539×10^{-4}	2.433×10^{-3}	5.417×10^{-3}	1.651×10^{-6}	1.052×10^{-7}	-8.604×10^{-4}	4.253×10^{-8}
Effective temperature	-2.67	-10.3	-244	1.079×10^{-2}	-8.604×10^{-4}	45.0	-3.452×10^{-3}
O_3 ghost column	4.347×10^{-3}	3.521×10^{-3}	2.584×10^{-2}	3.624×10^{-6}	4.253×10^{-8}	-3.452×10^{-3}	4.112×10^{-6}

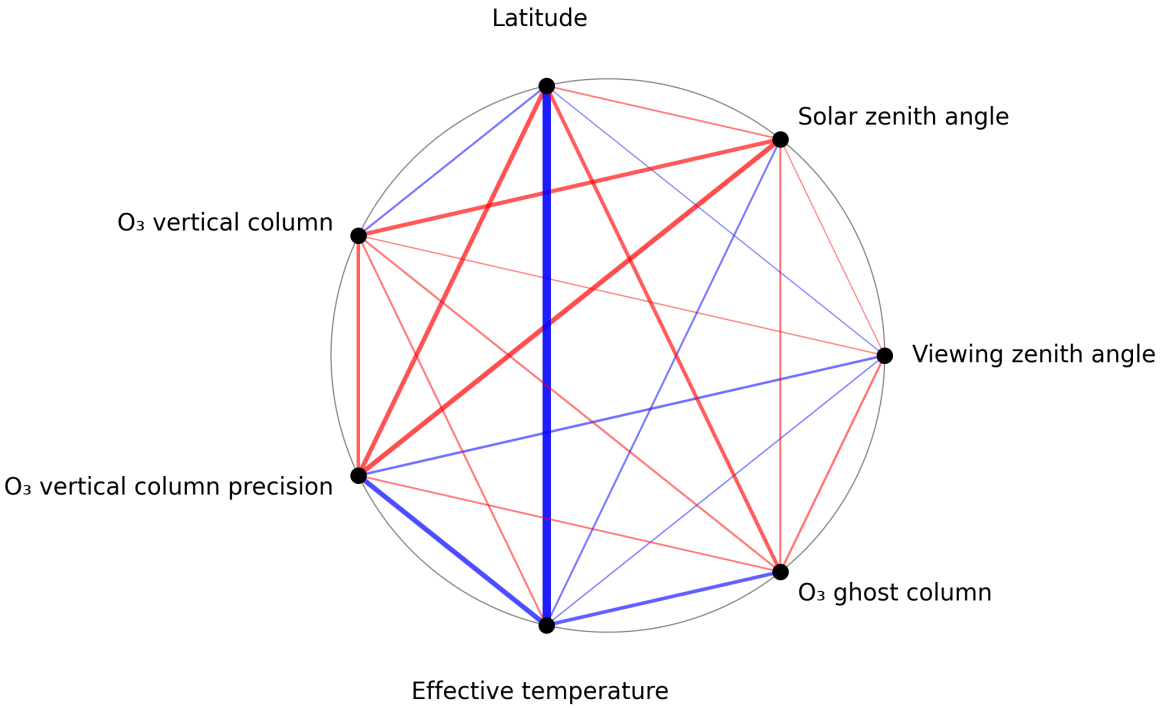

Figure 1: Map of correlation graph for 2025-11-15 to 2025-11-17.

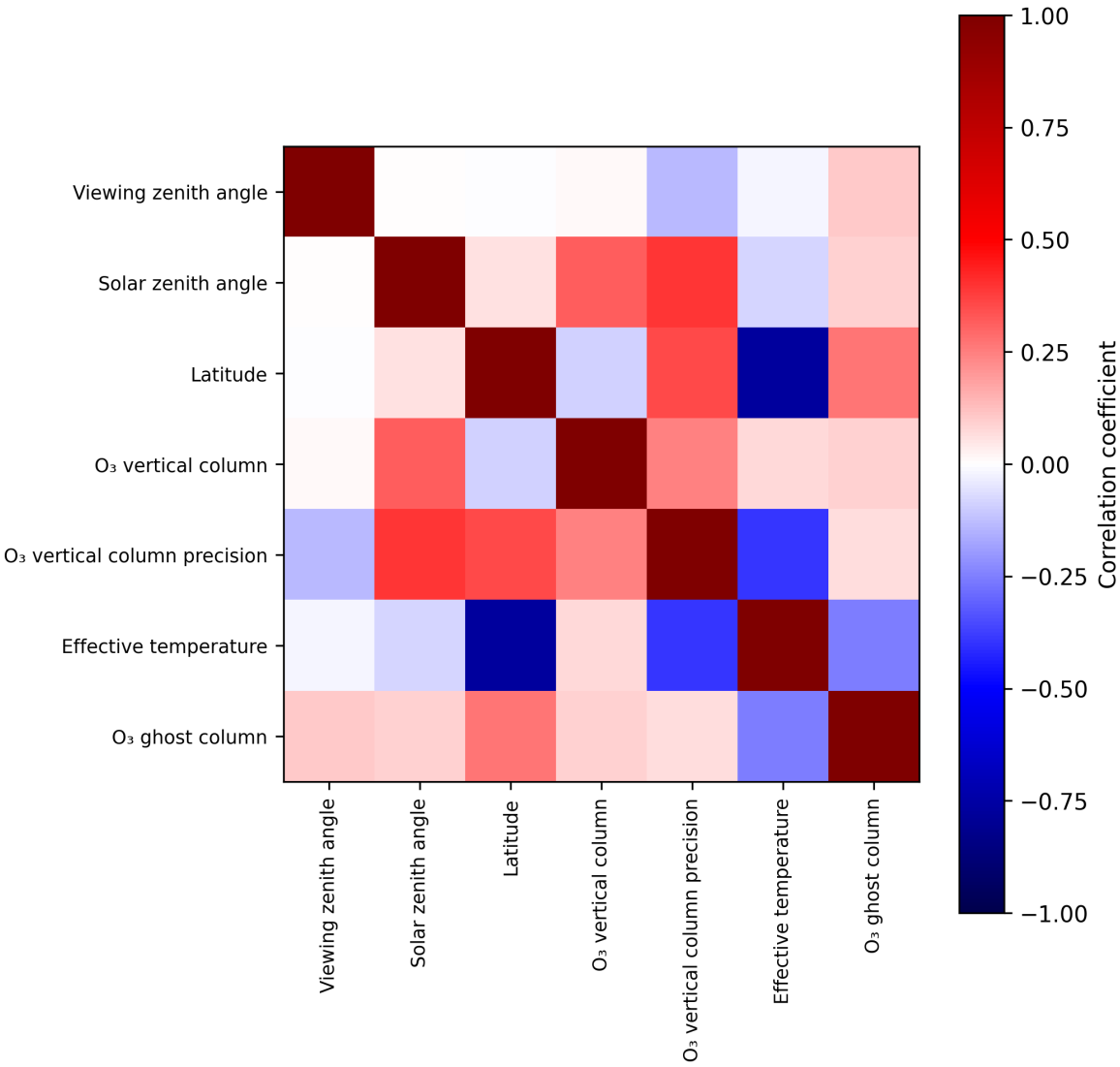

Figure 2: Map of correlation matrix for 2025-11-15 to 2025-11-17.

3 Granule outlines

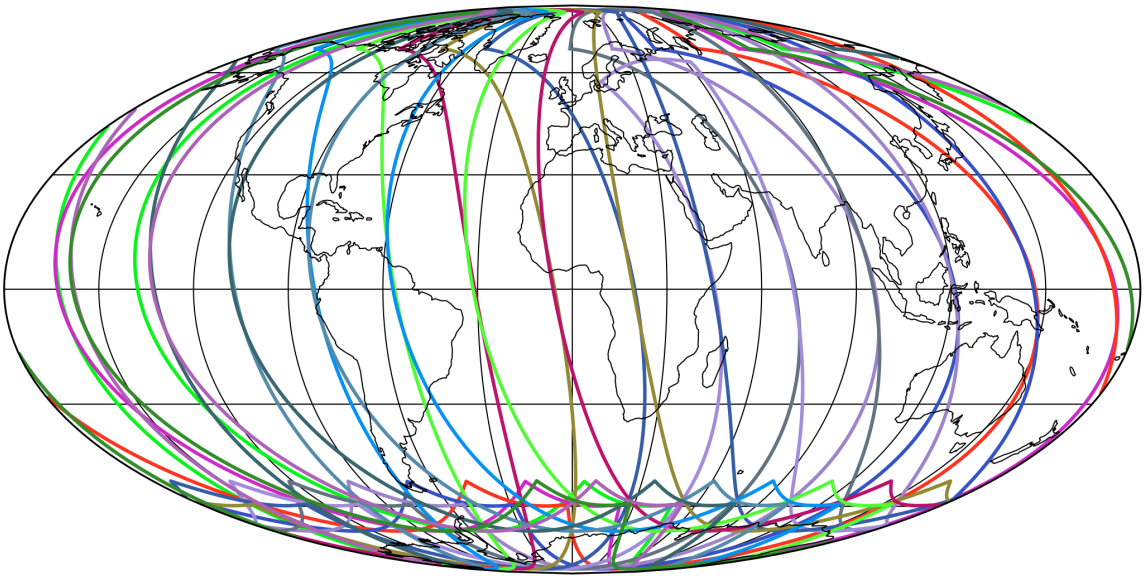

Figure 3: Outline of the granules.

4 Input data monitoring

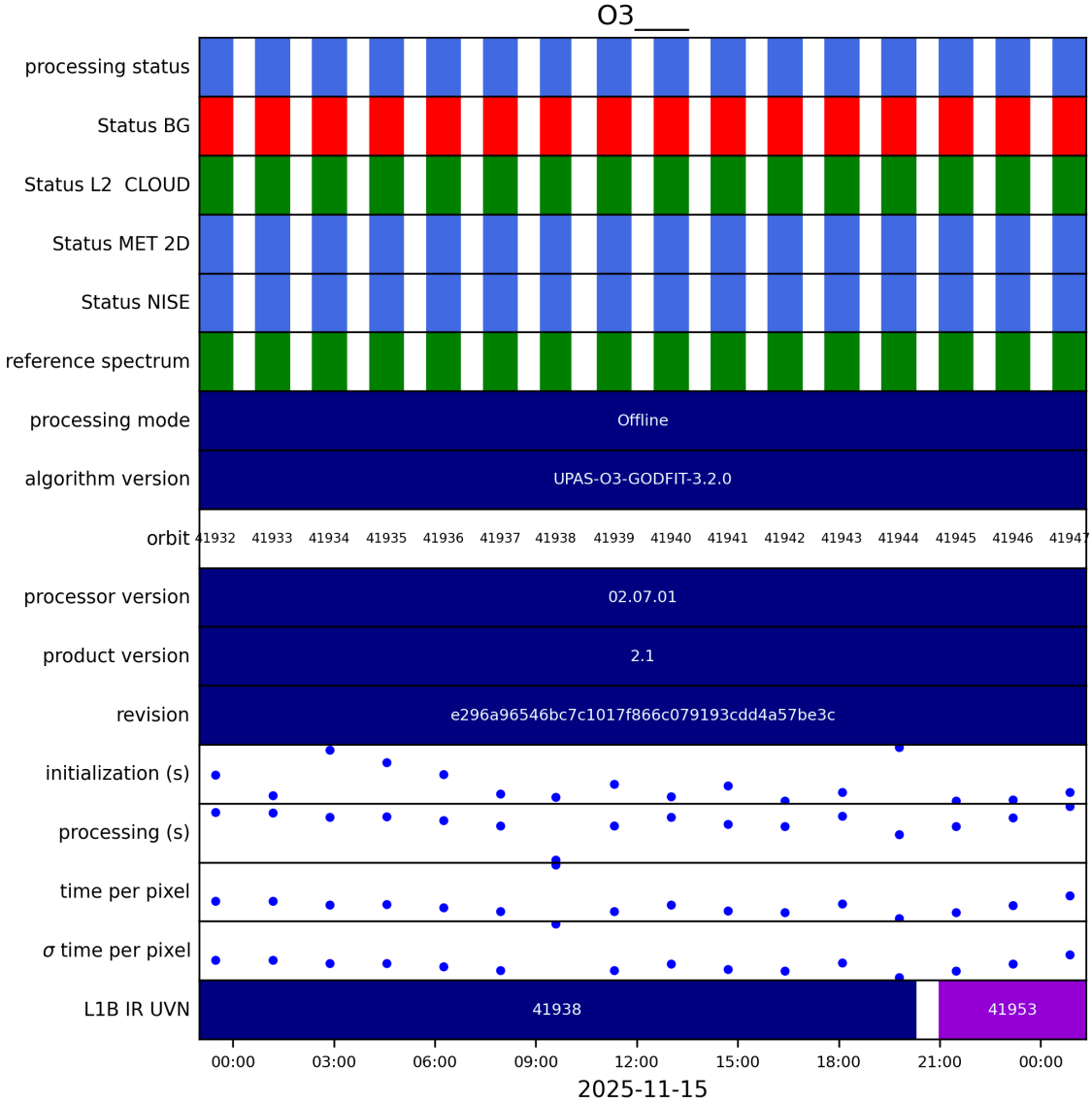

Figure 4: Input data per granule

5 Warnings and errors

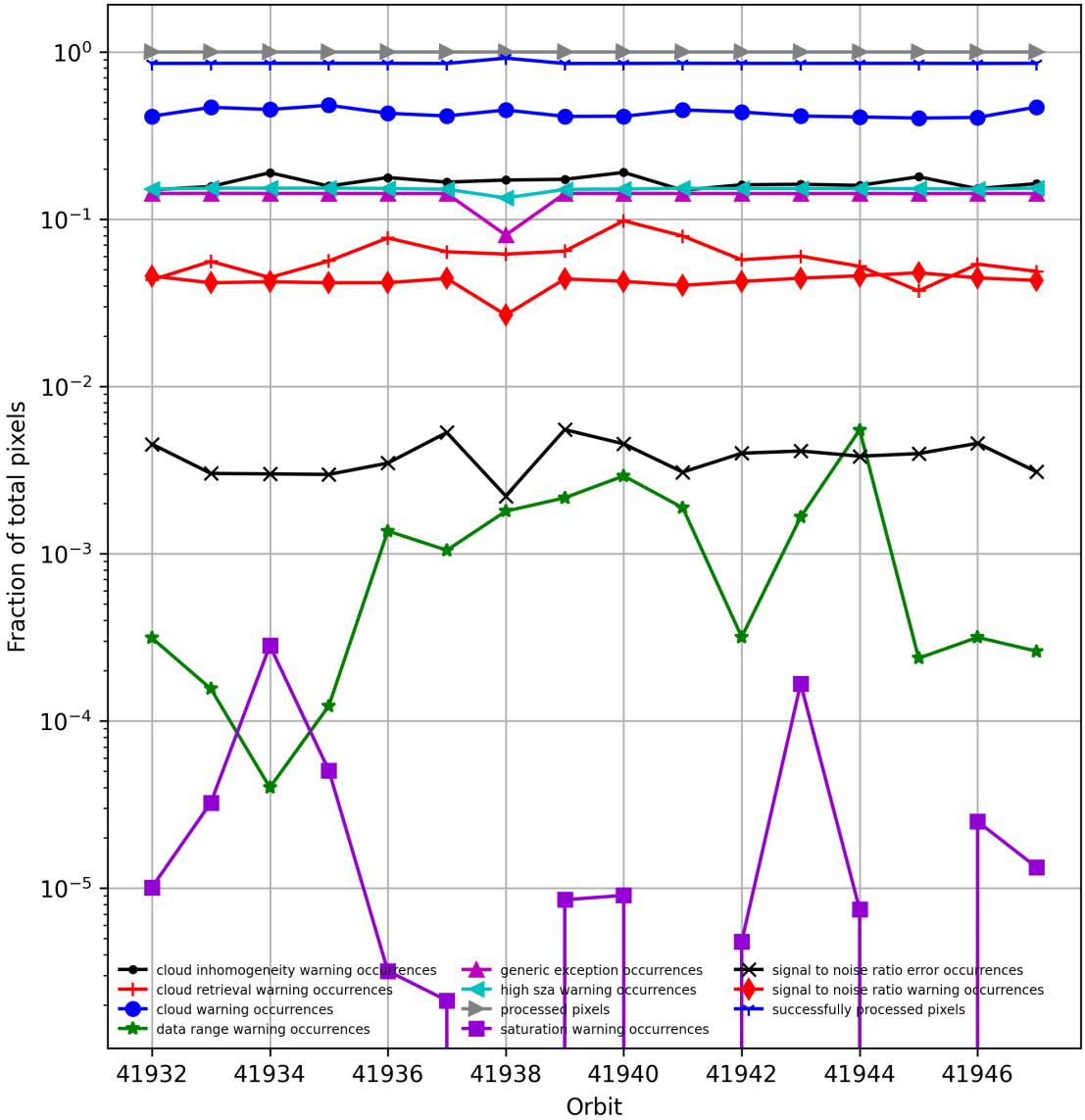

Figure 5: Fraction of pixels with specific warnings and errors during processing

6 World maps

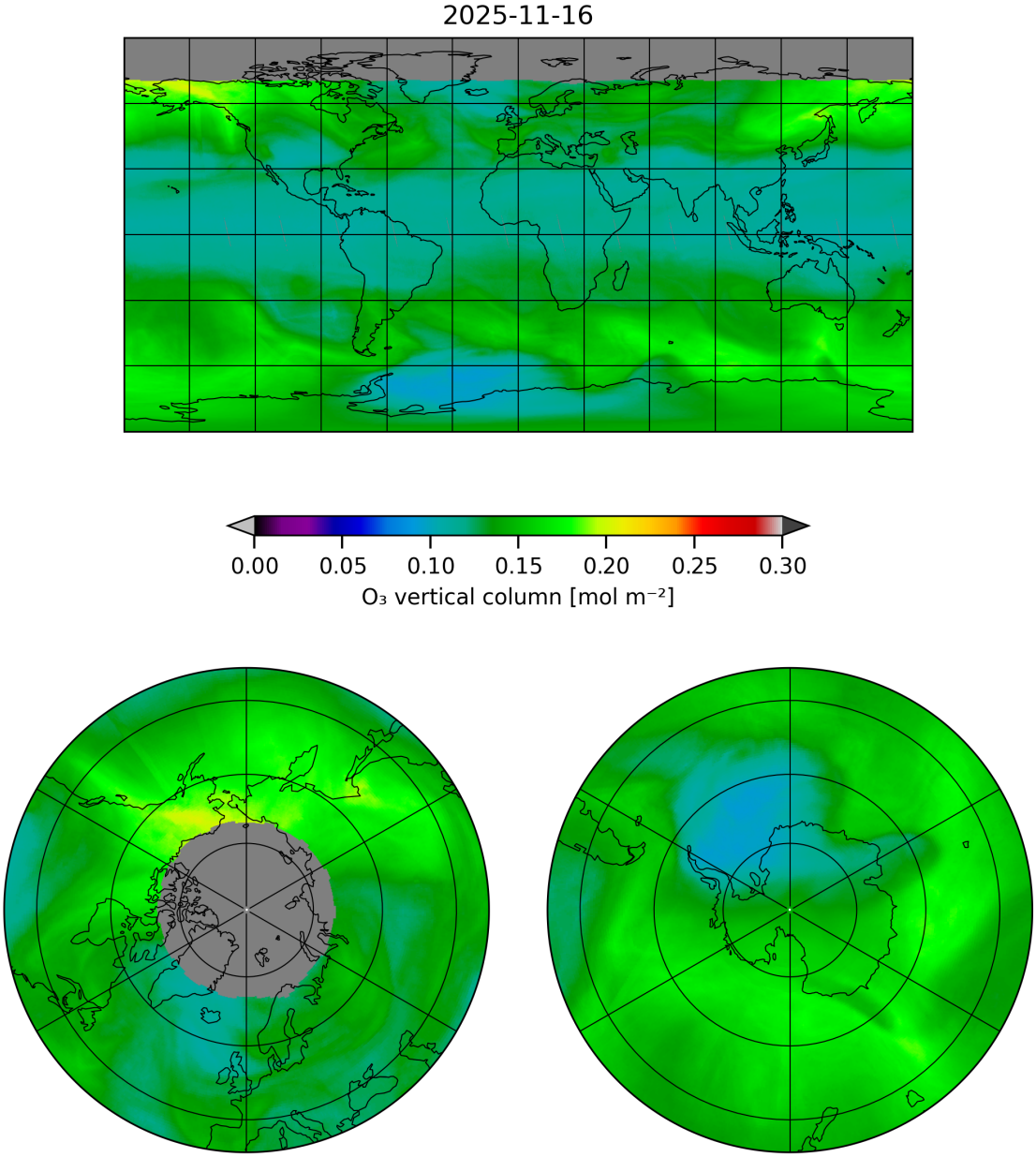

Figure 6: Map of "O_3 vertical column" for 2025-11-15 to 2025-11-17

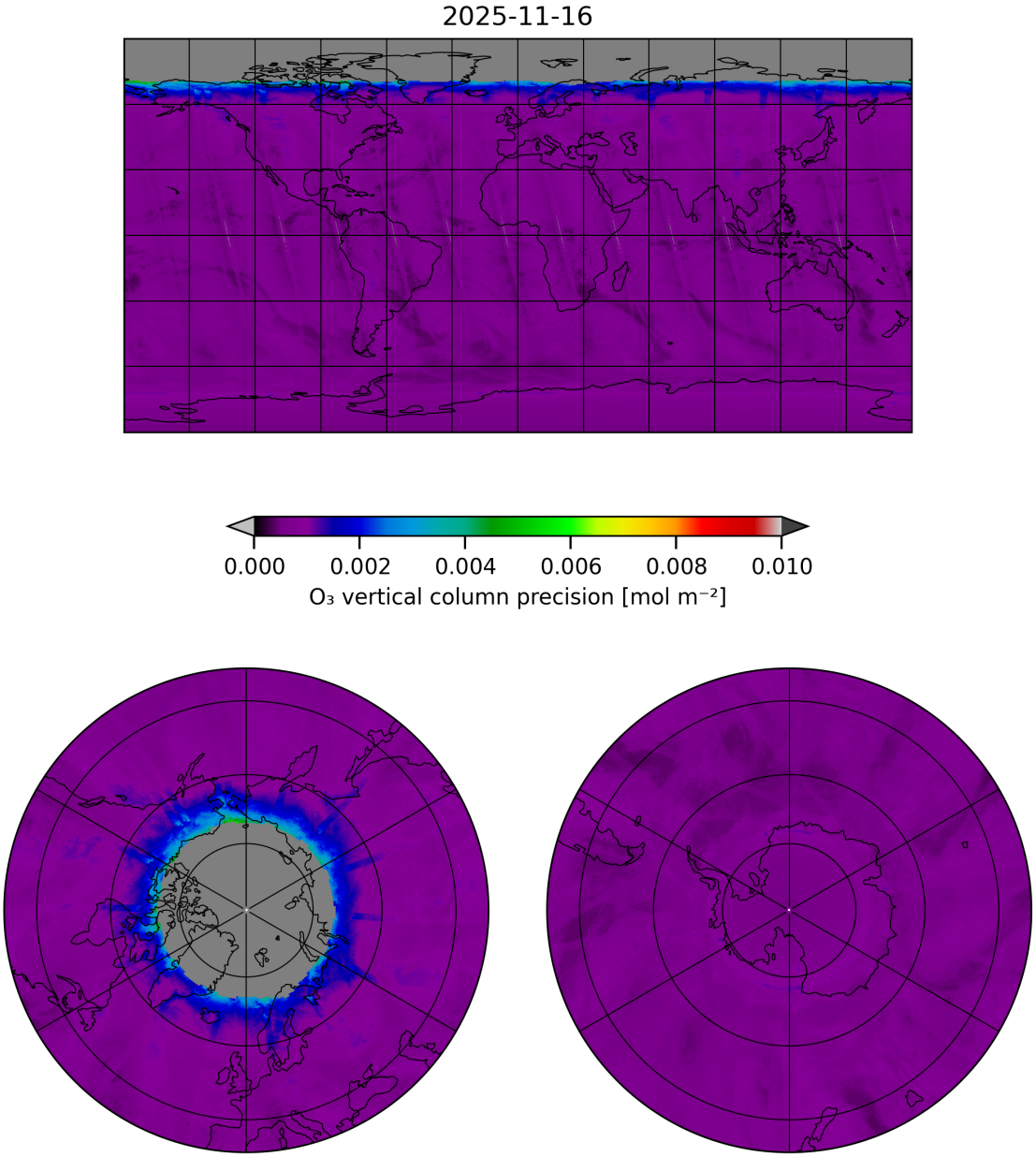

Figure 7: Map of "O_3 vertical column precision" for 2025-11-15 to 2025-11-17

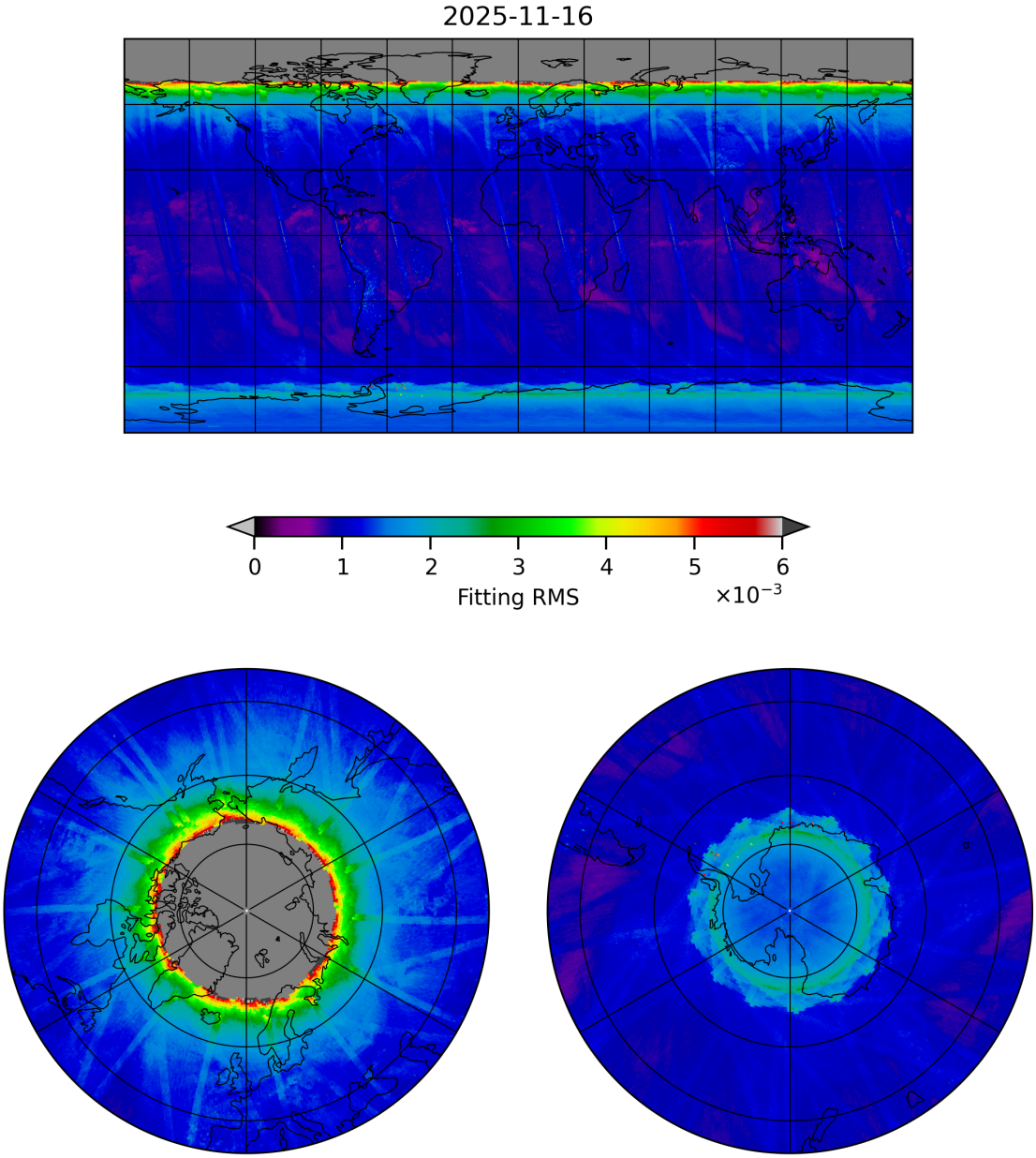

Figure 8: Map of “Fitting RMS” for 2025-11-15 to 2025-11-17

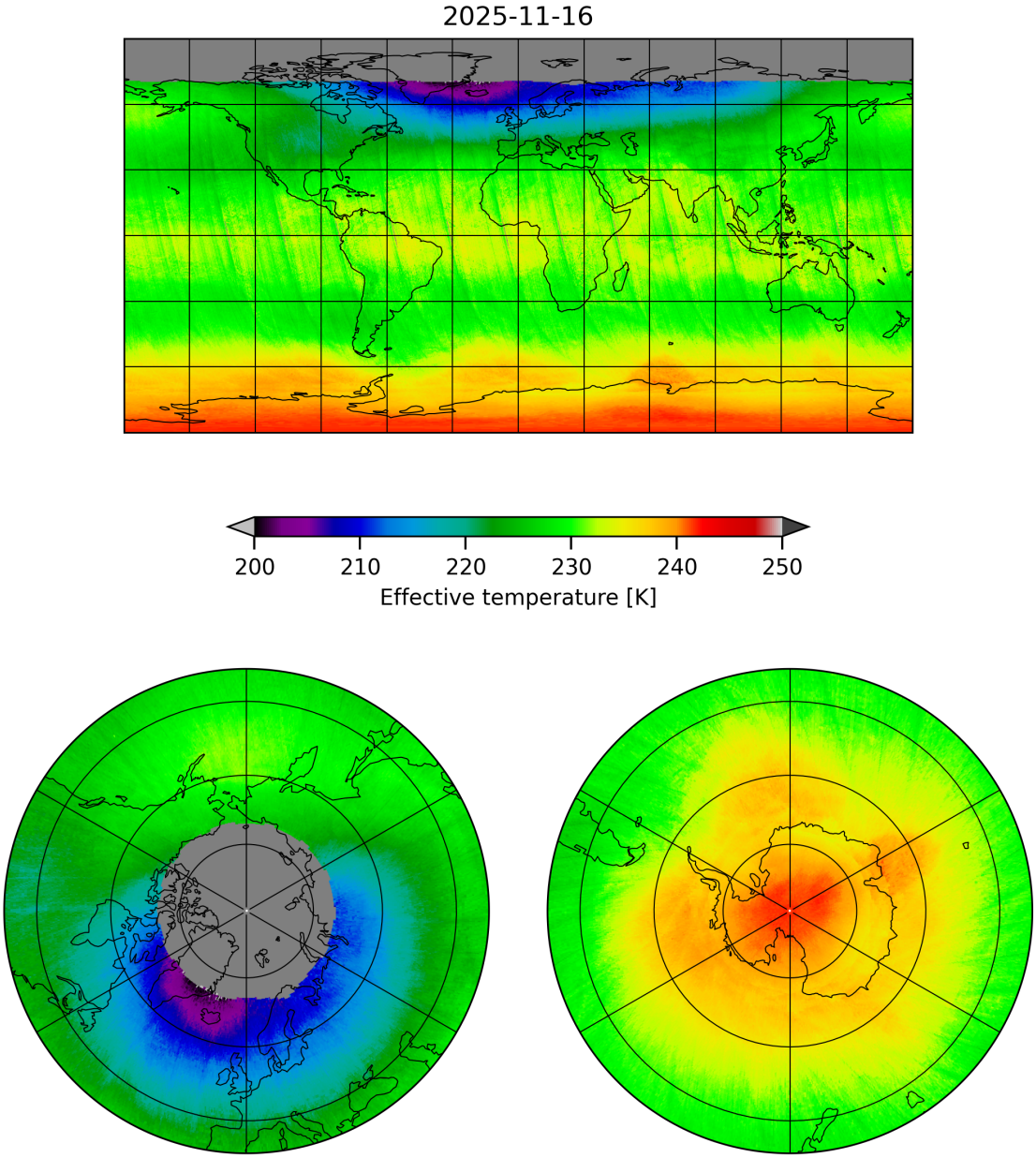

Figure 9: Map of “Effective temperature” for 2025-11-15 to 2025-11-17

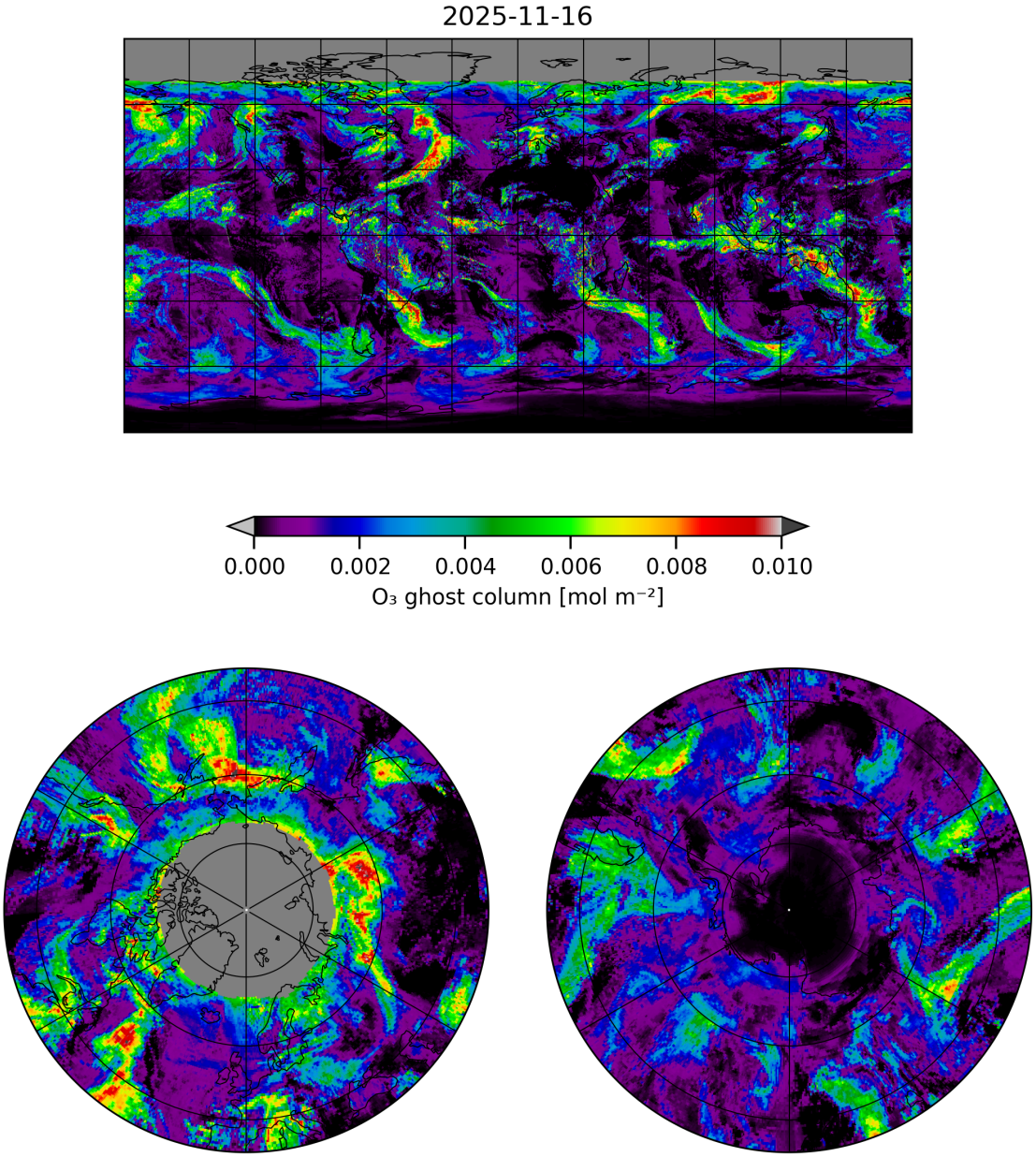

Figure 10: Map of "O_3 ghost column" for 2025-11-15 to 2025-11-17

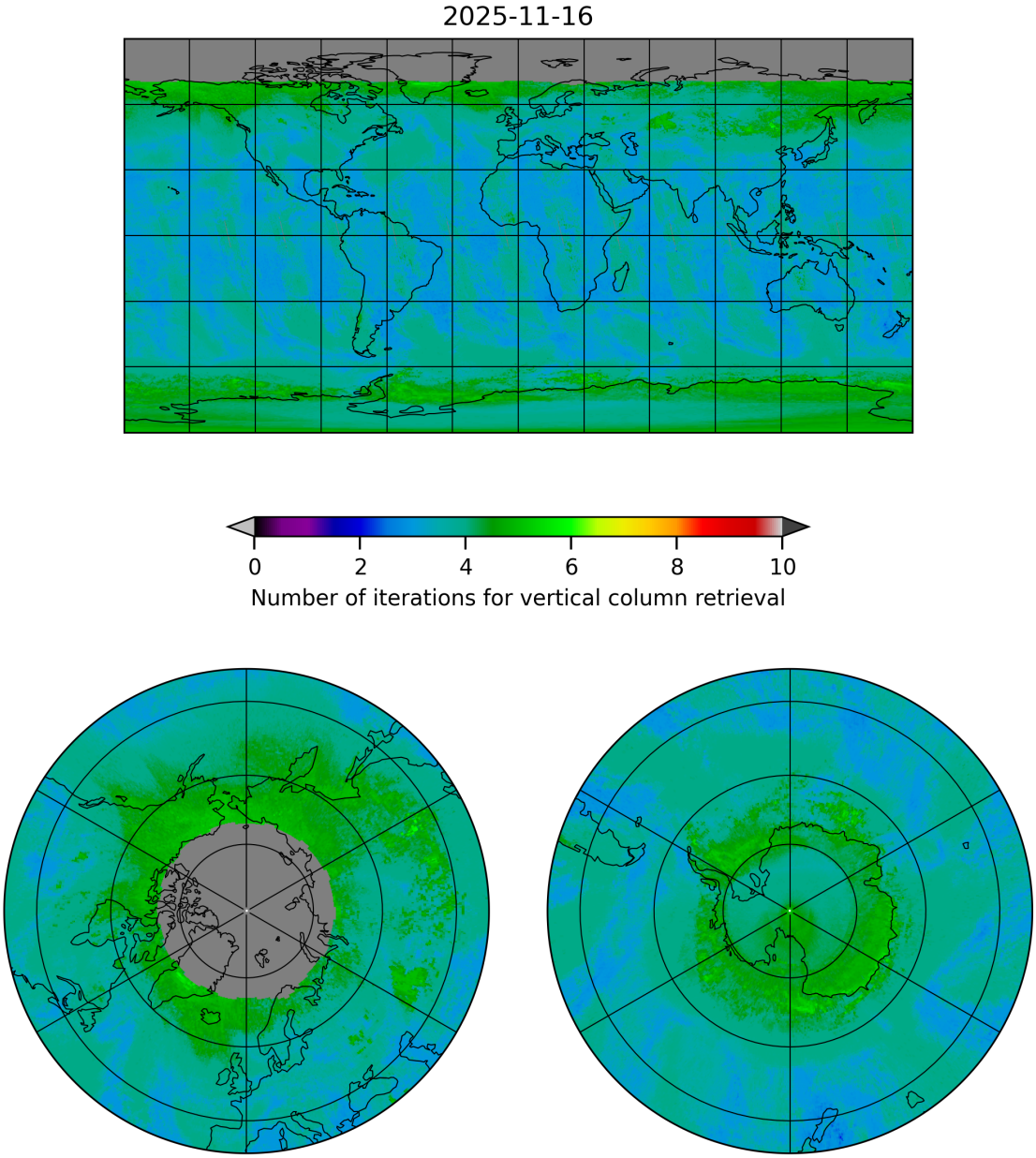

Figure 11: Map of “Number of iterations for vertical column retrieval” for 2025-11-15 to 2025-11-17

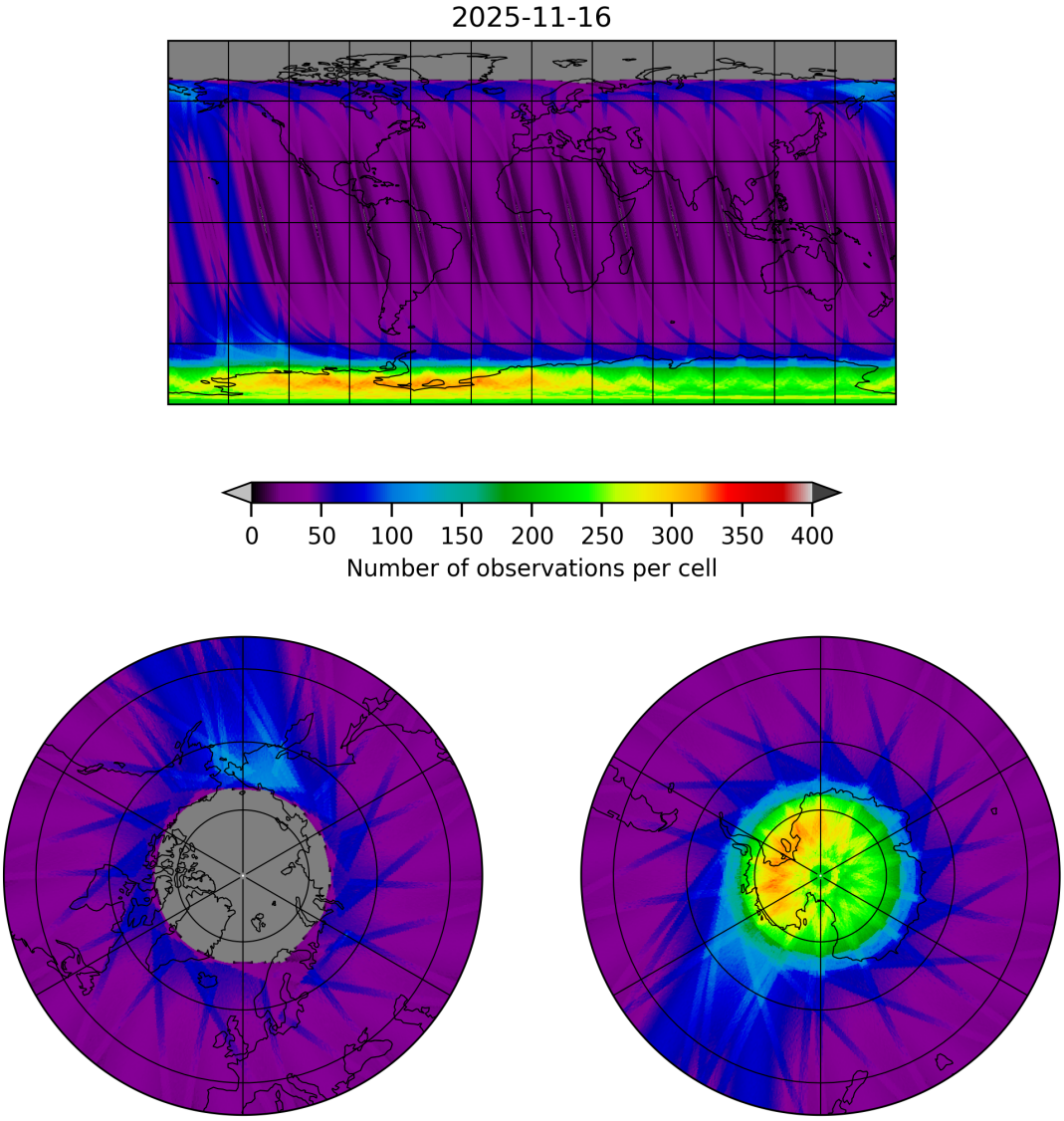

Figure 12: Map of the number of observations for 2025-11-15 to 2025-11-17

7 Zonal average

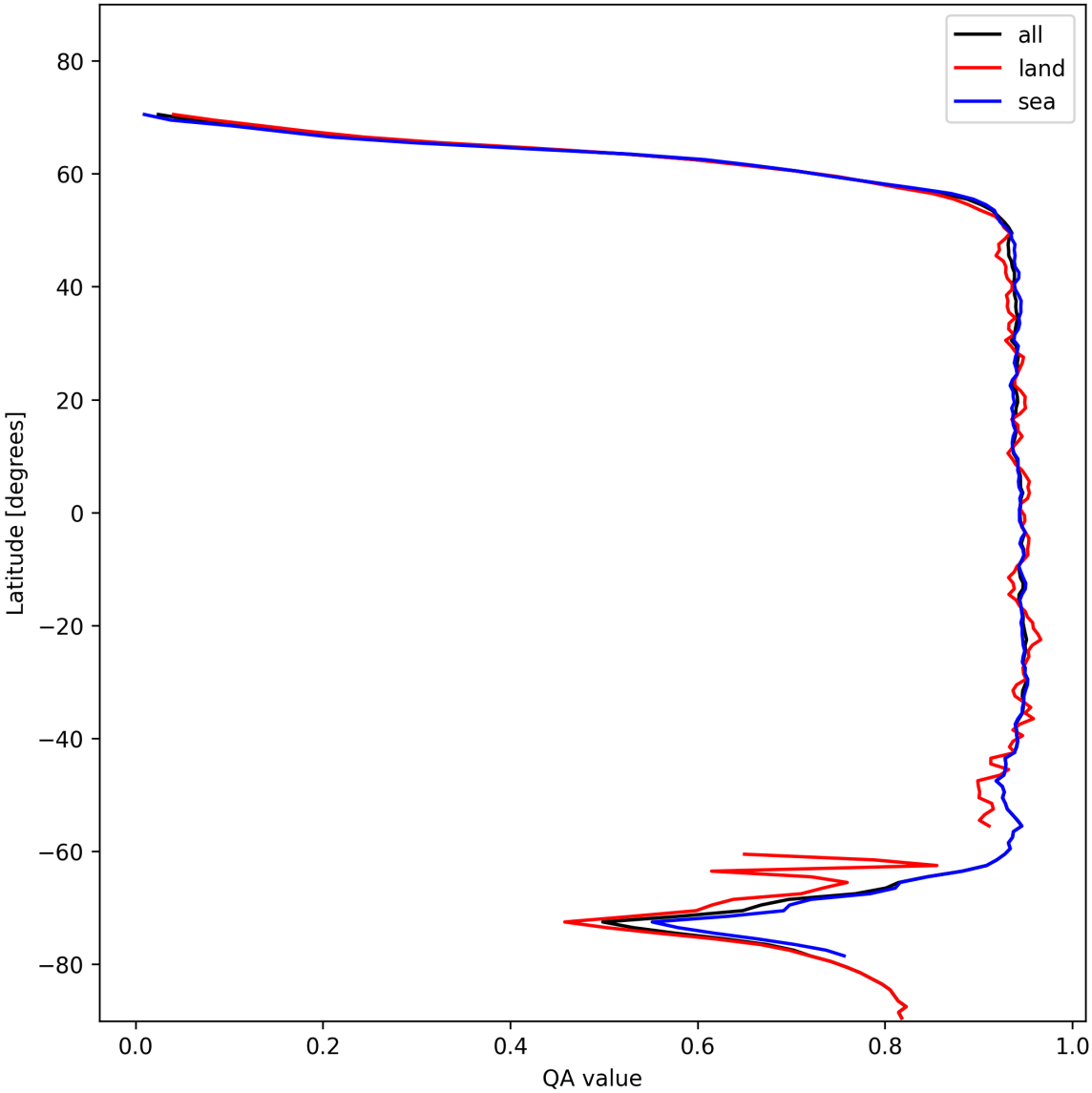

Figure 13: Zonal average of “QA value” for 2025-11-15 to 2025-11-17.

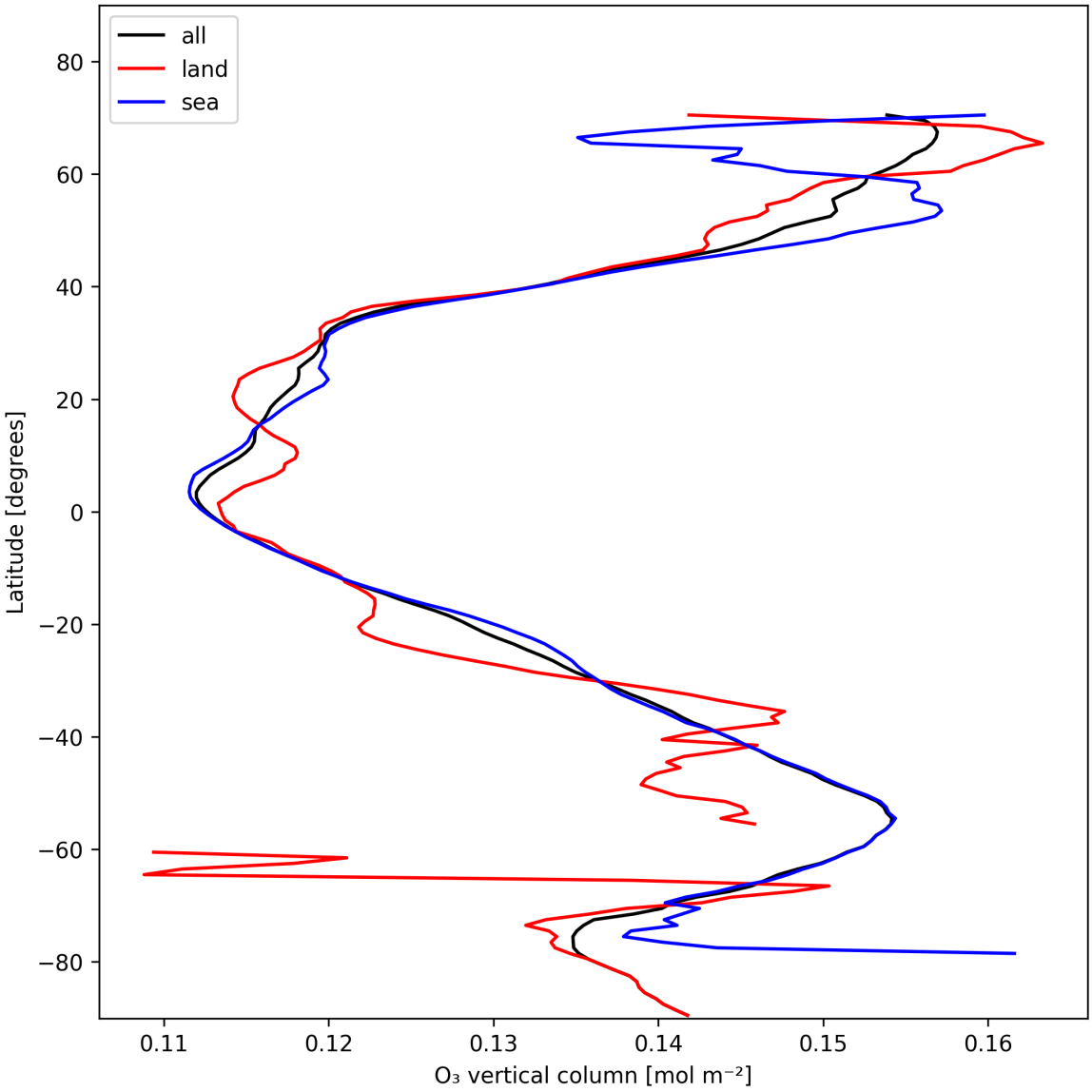

Figure 14: Zonal average of "O_3 vertical column" for 2025-11-15 to 2025-11-17.

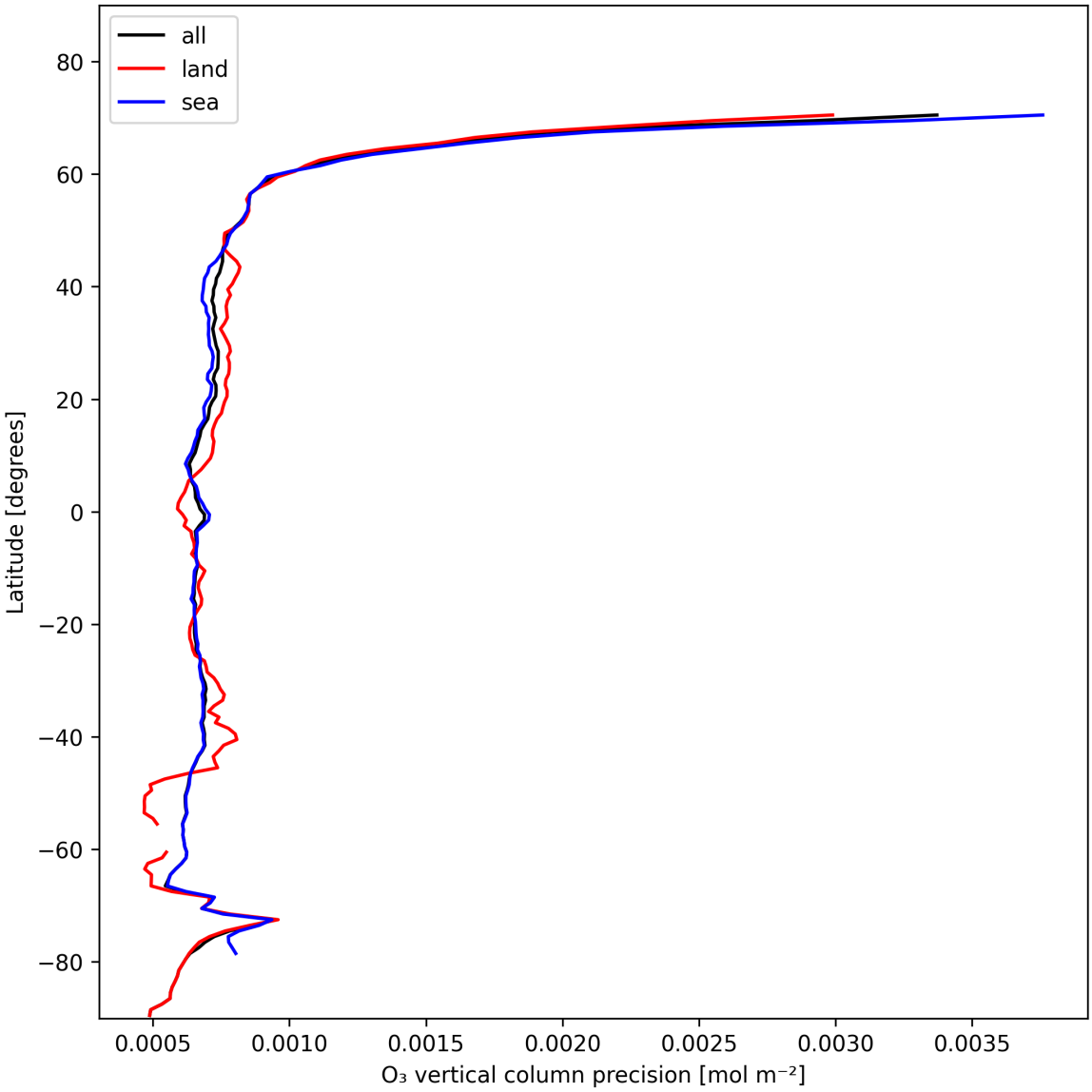

Figure 15: Zonal average of "O_3 vertical column precision" for 2025-11-15 to 2025-11-17.

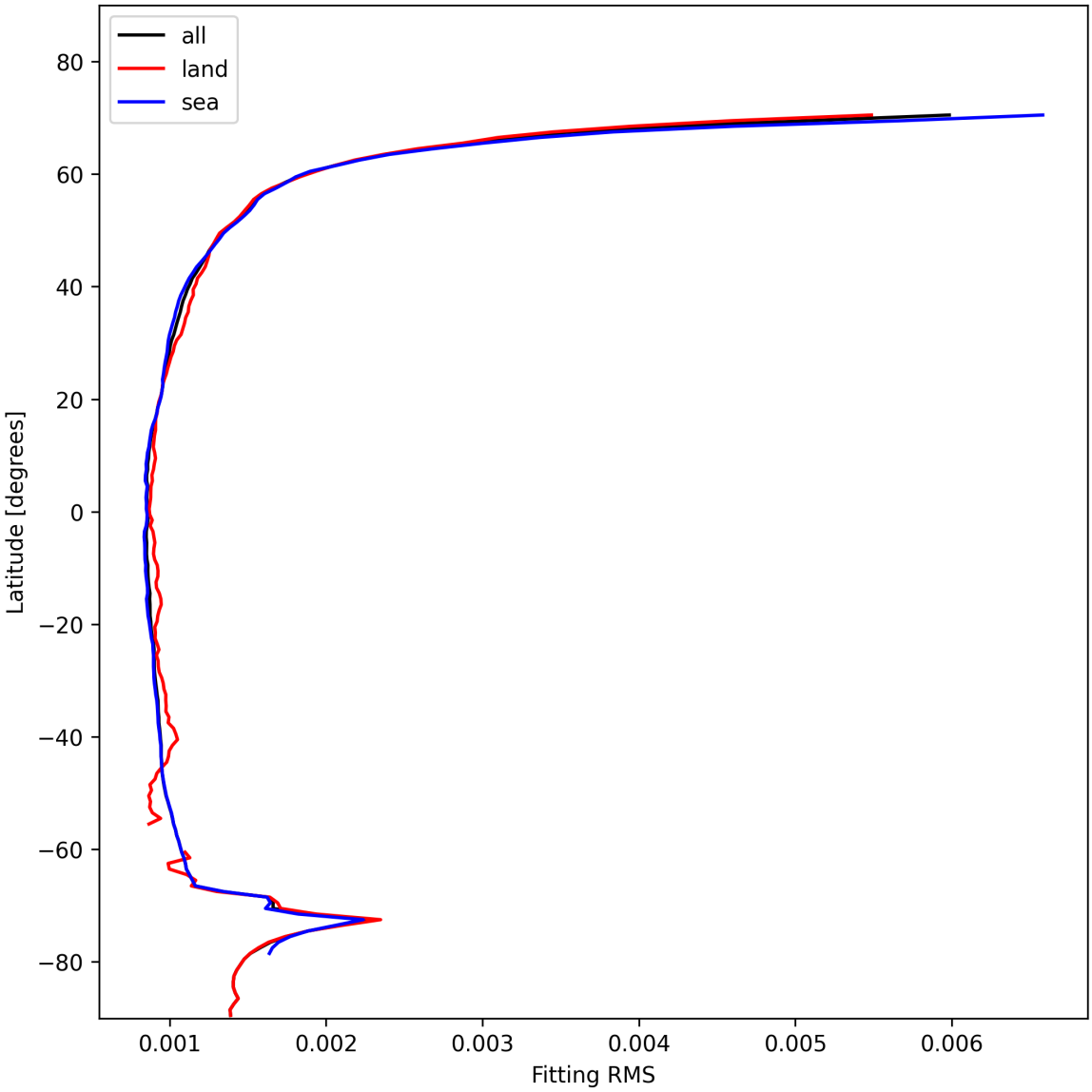

Figure 16: Zonal average of “Fitting RMS” for 2025-11-15 to 2025-11-17.

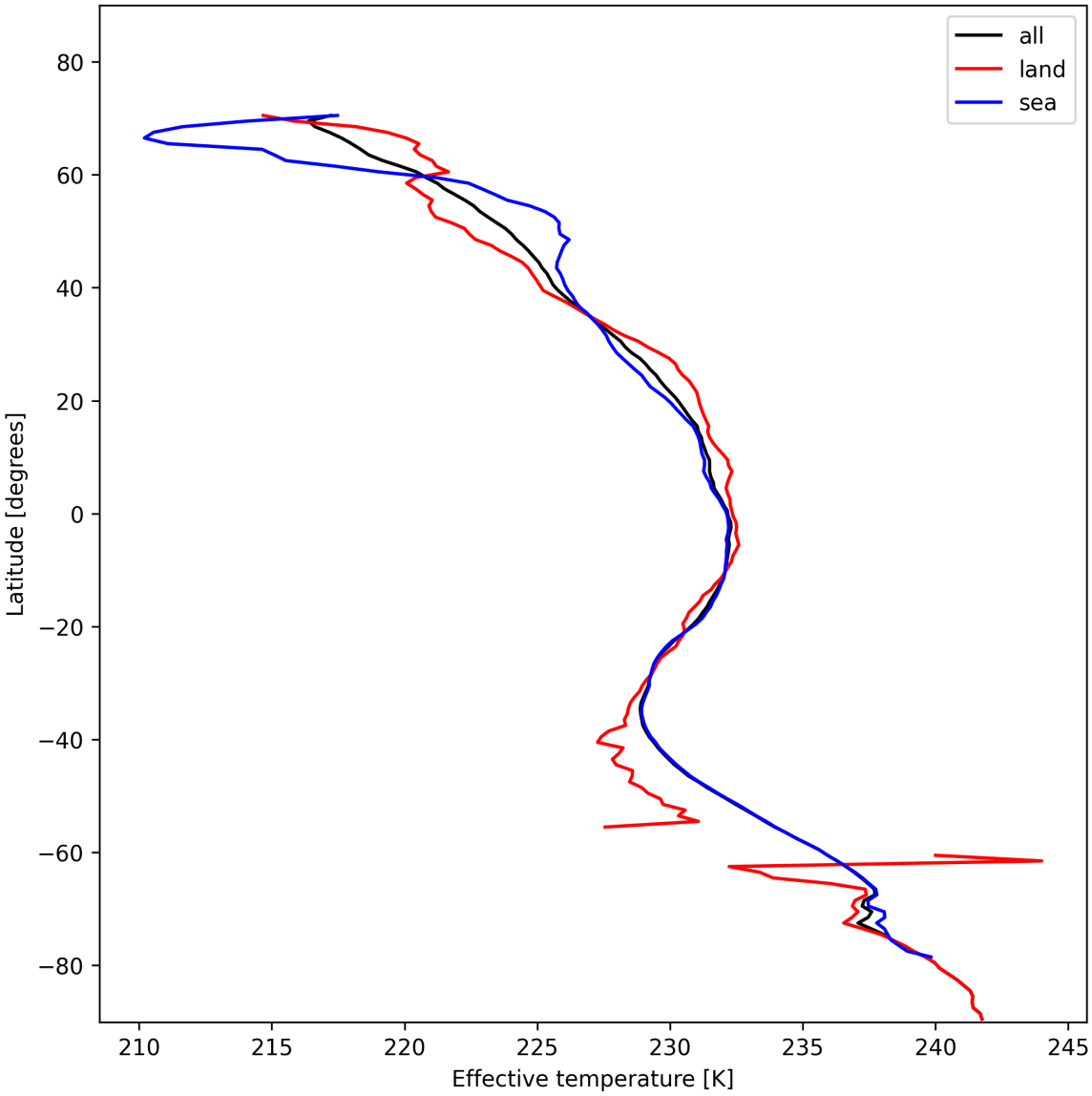

Figure 17: Zonal average of “Effective temperature” for 2025-11-15 to 2025-11-17.

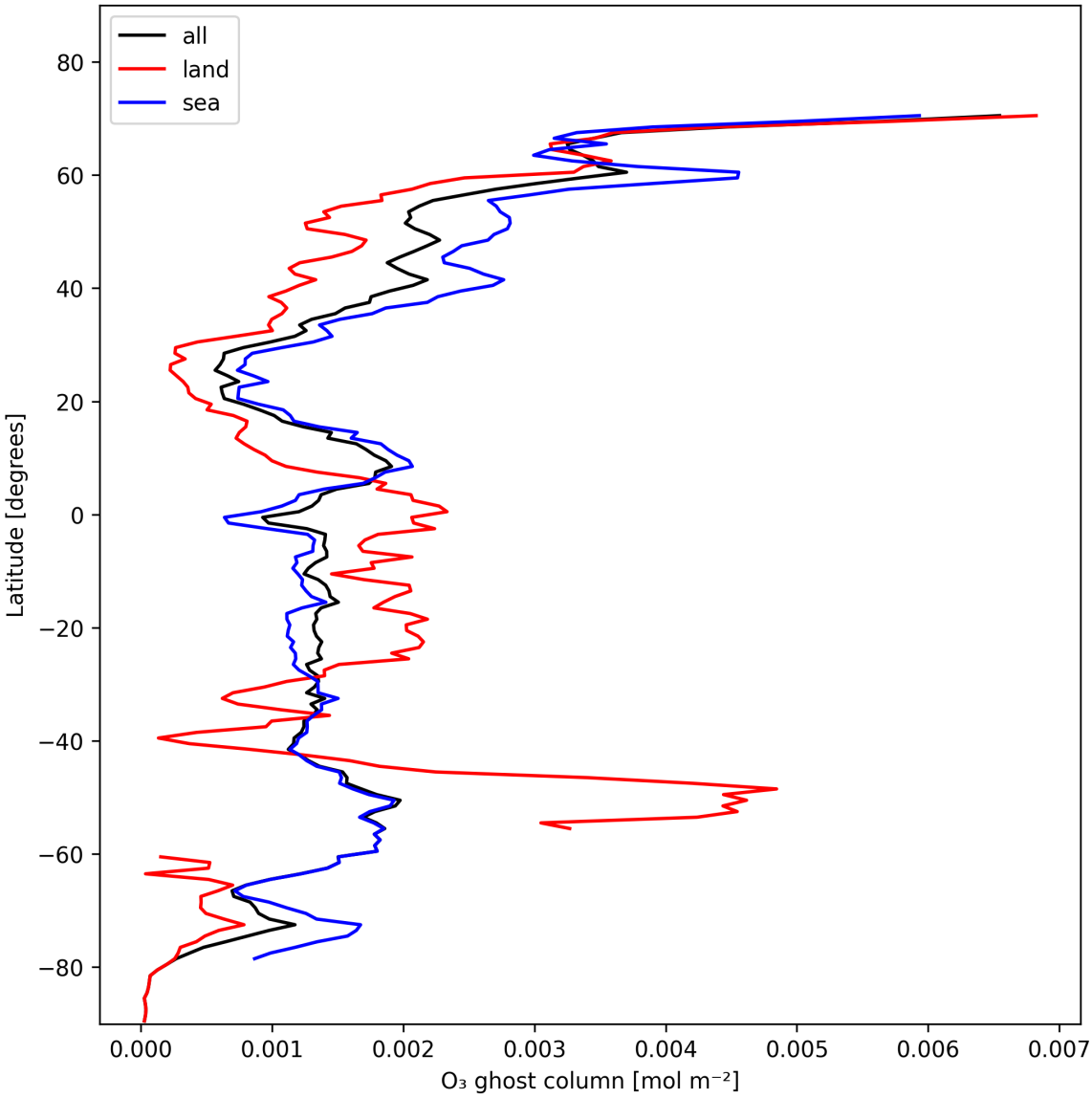

Figure 18: Zonal average of "O_3 ghost column" for 2025-11-15 to 2025-11-17.

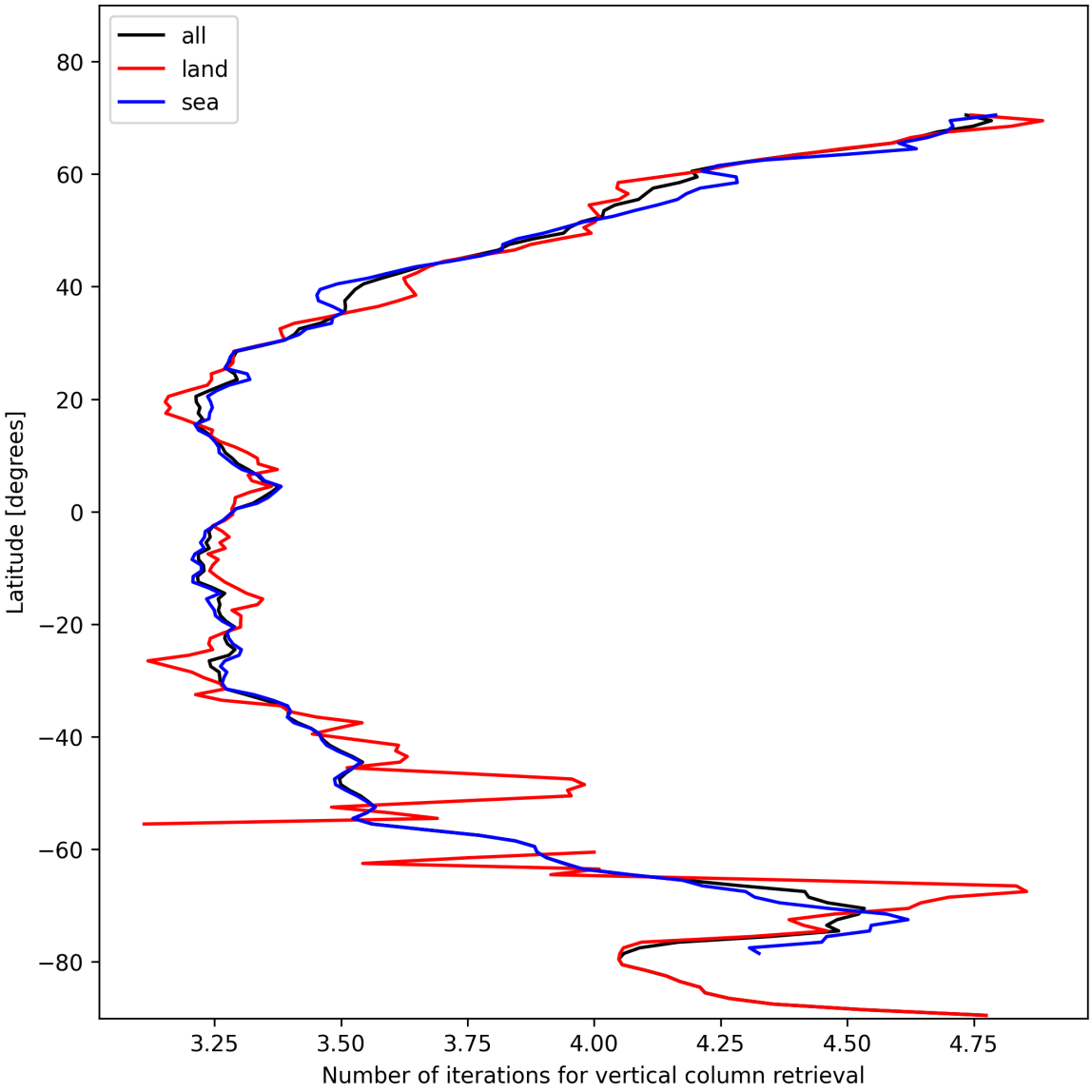

Figure 19: Zonal average of “Number of iterations for vertical column retrieval” for 2025-11-15 to 2025-11-17.

8 Histograms

The definitions of the parameters given in this section can be found in section 2.

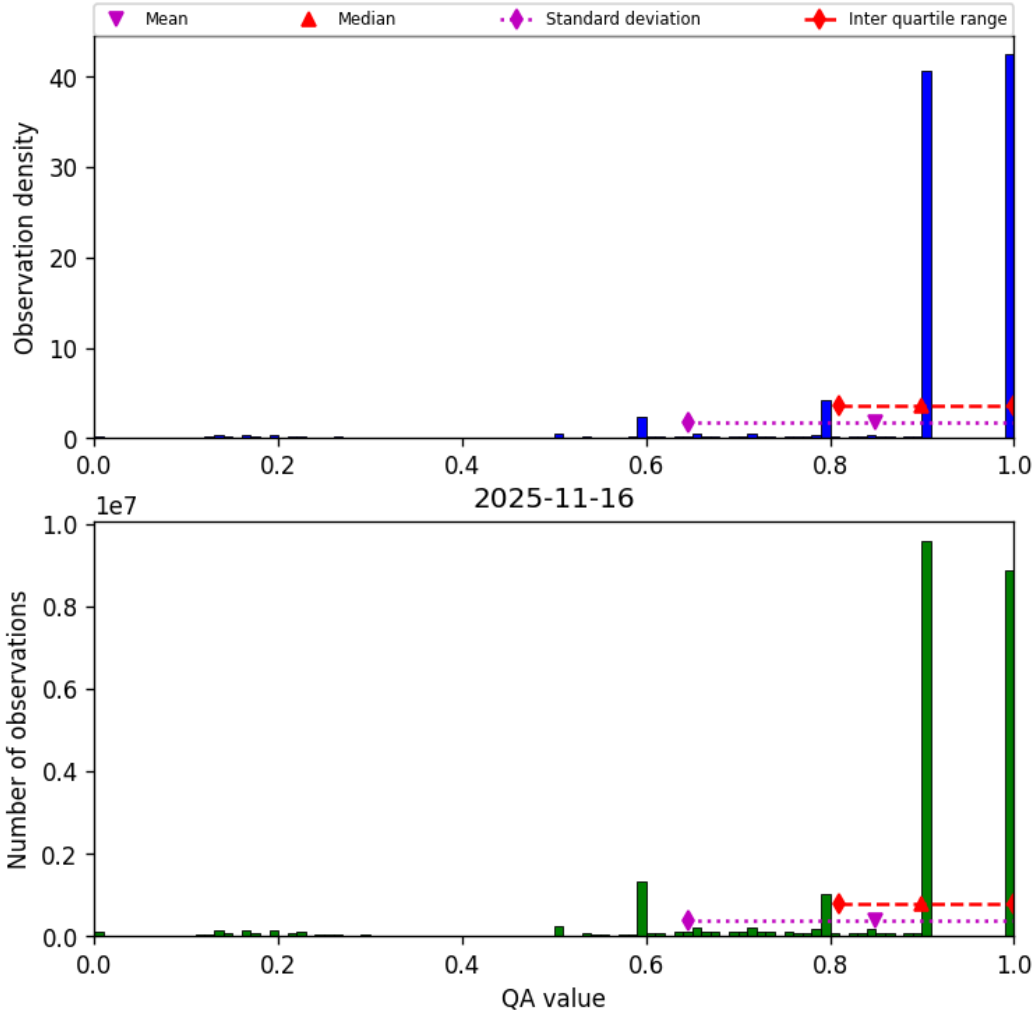

Figure 20: Histogram of “QA value” for 2025-11-15 to 2025-11-17

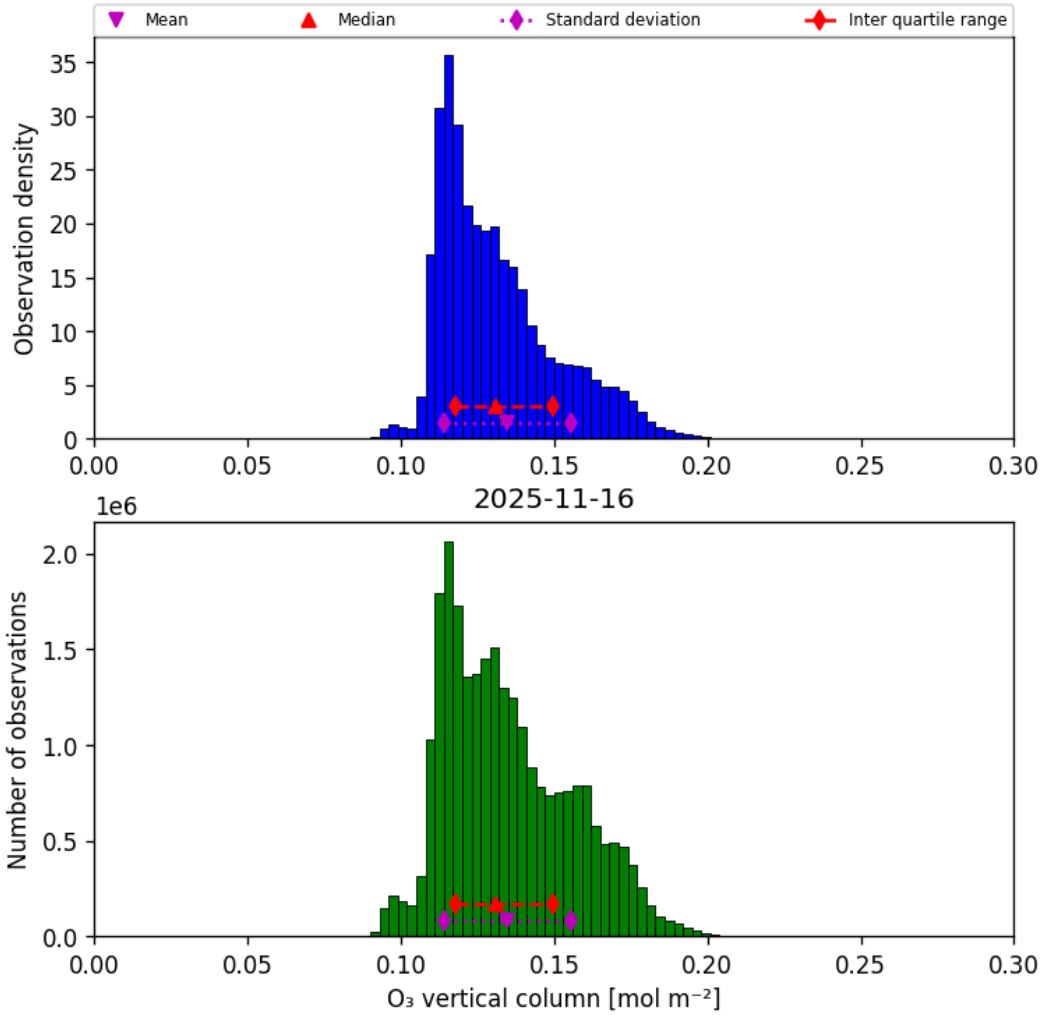

Figure 21: Histogram of "O_3 vertical column" for 2025-11-15 to 2025-11-17

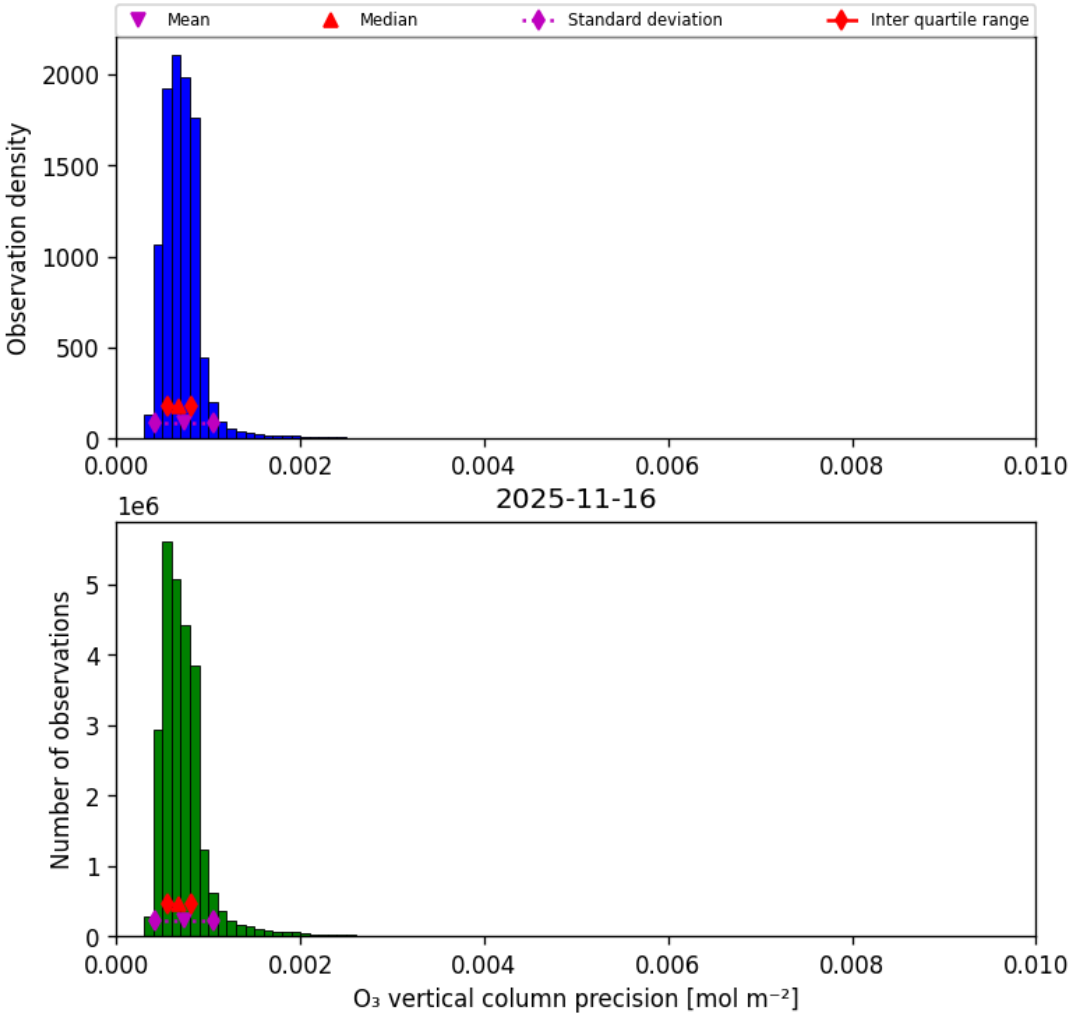

Figure 22: Histogram of "O_3 vertical column precision" for 2025-11-15 to 2025-11-17

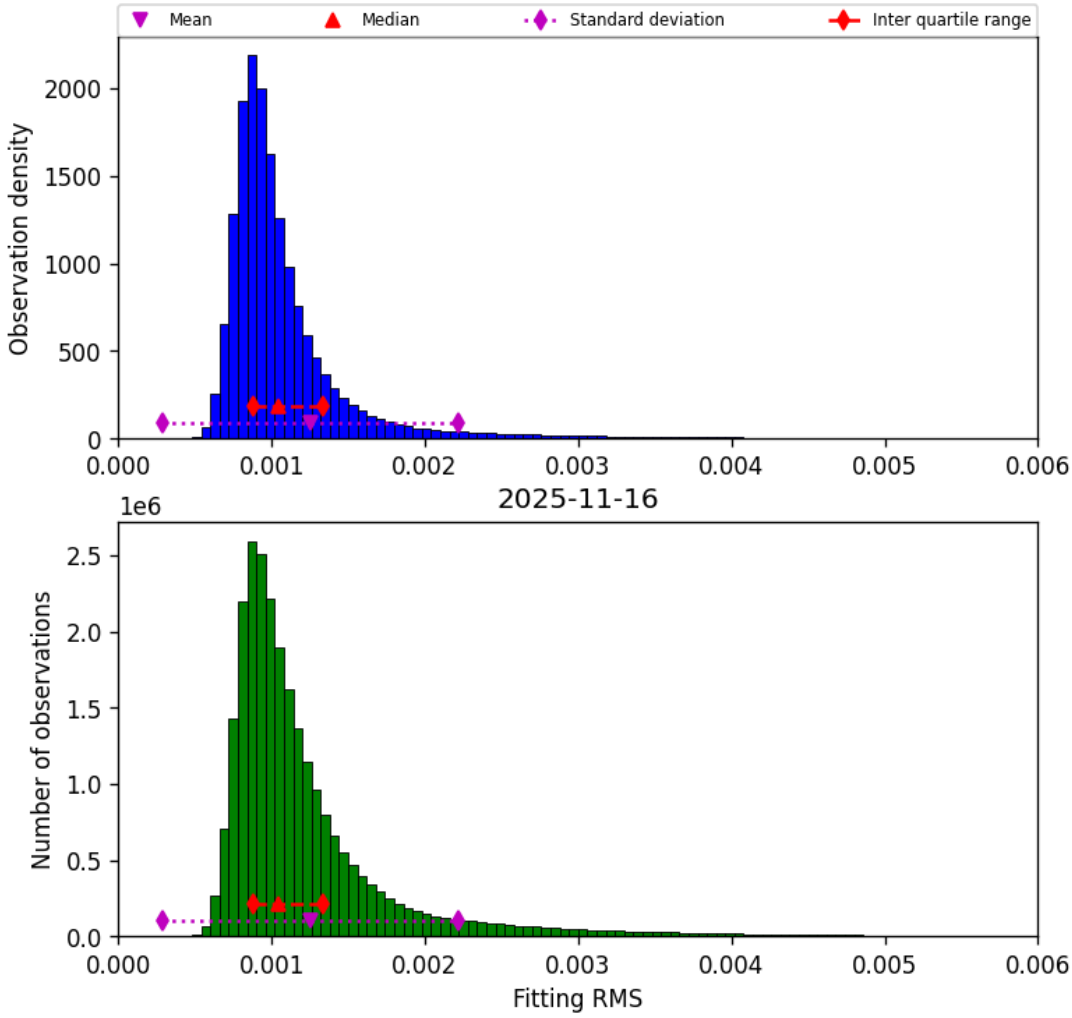

Figure 23: Histogram of “Fitting RMS” for 2025-11-15 to 2025-11-17

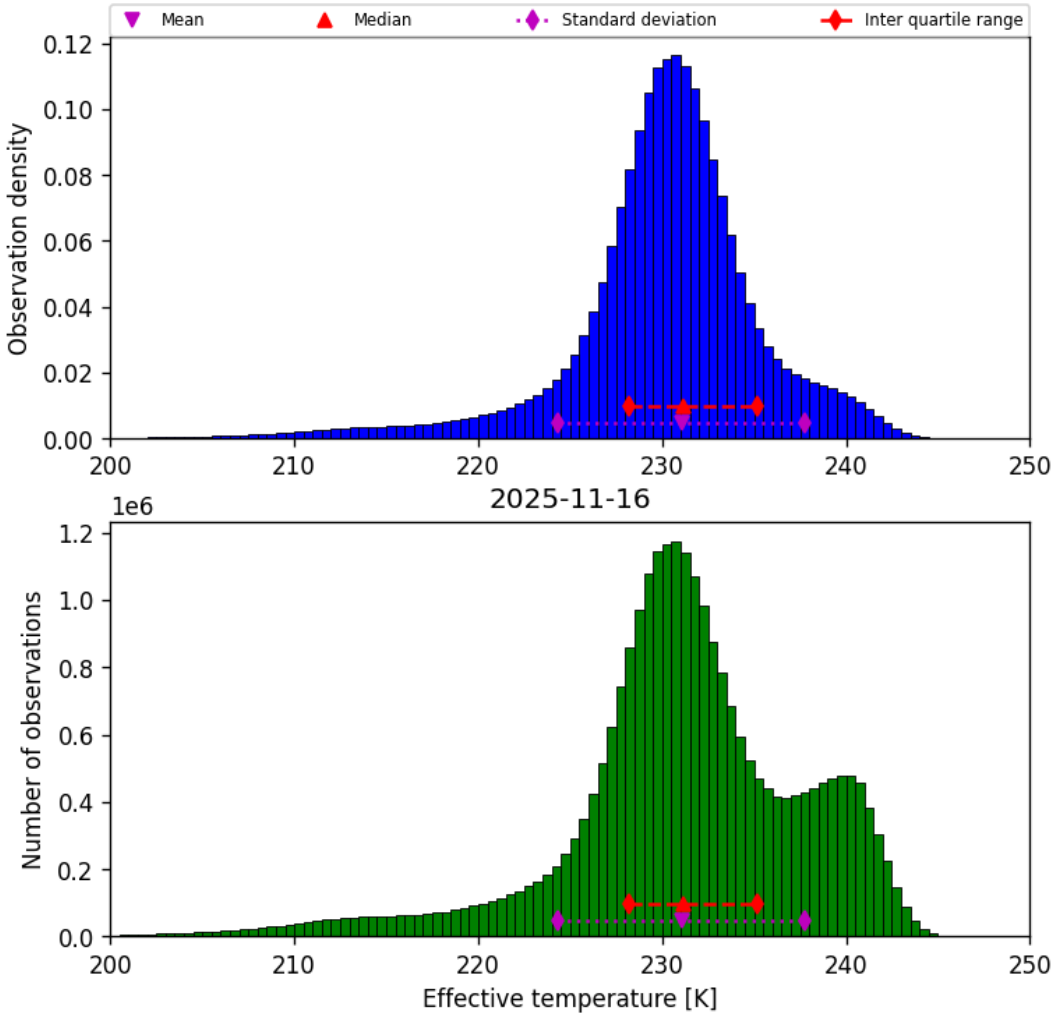

Figure 24: Histogram of “Effective temperature” for 2025-11-15 to 2025-11-17

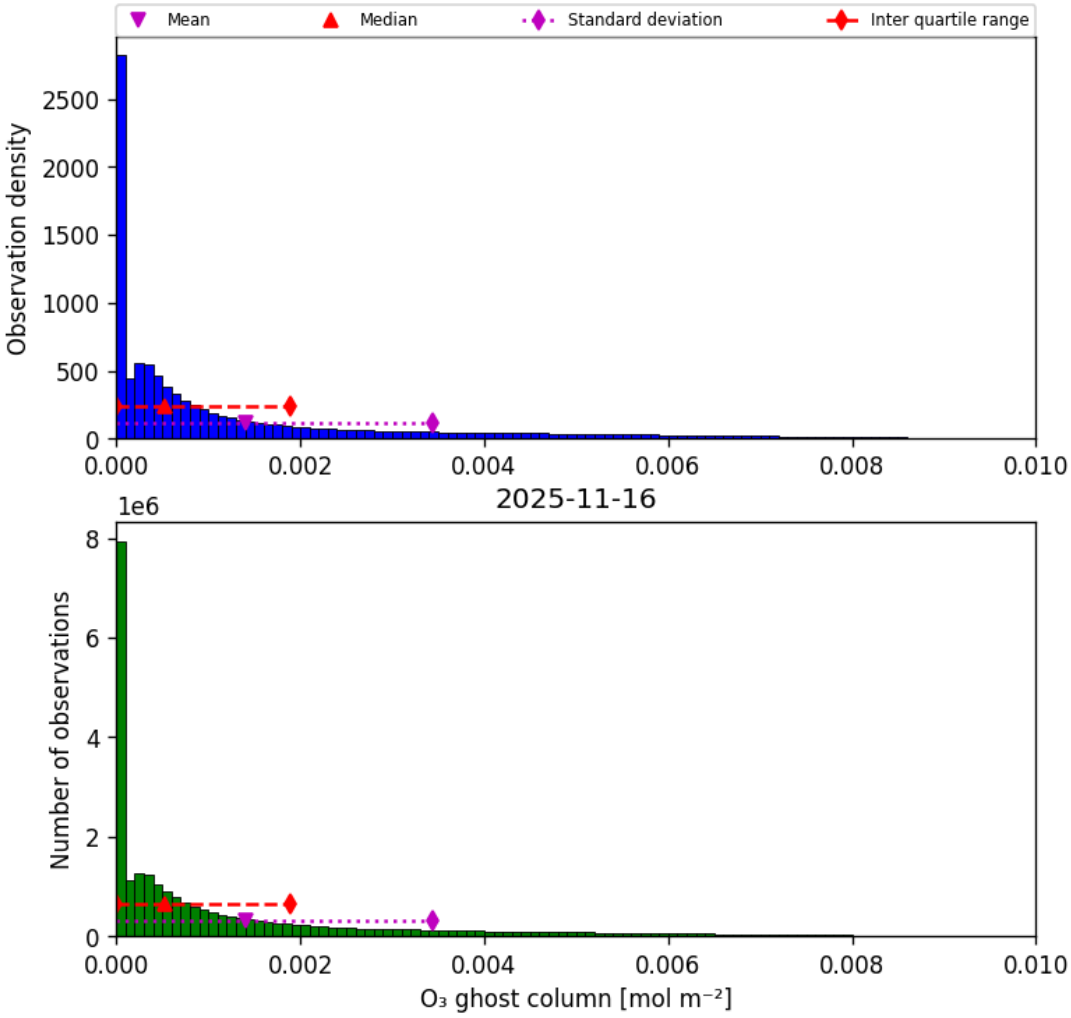

Figure 25: Histogram of "O_3 ghost column" for 2025-11-15 to 2025-11-17

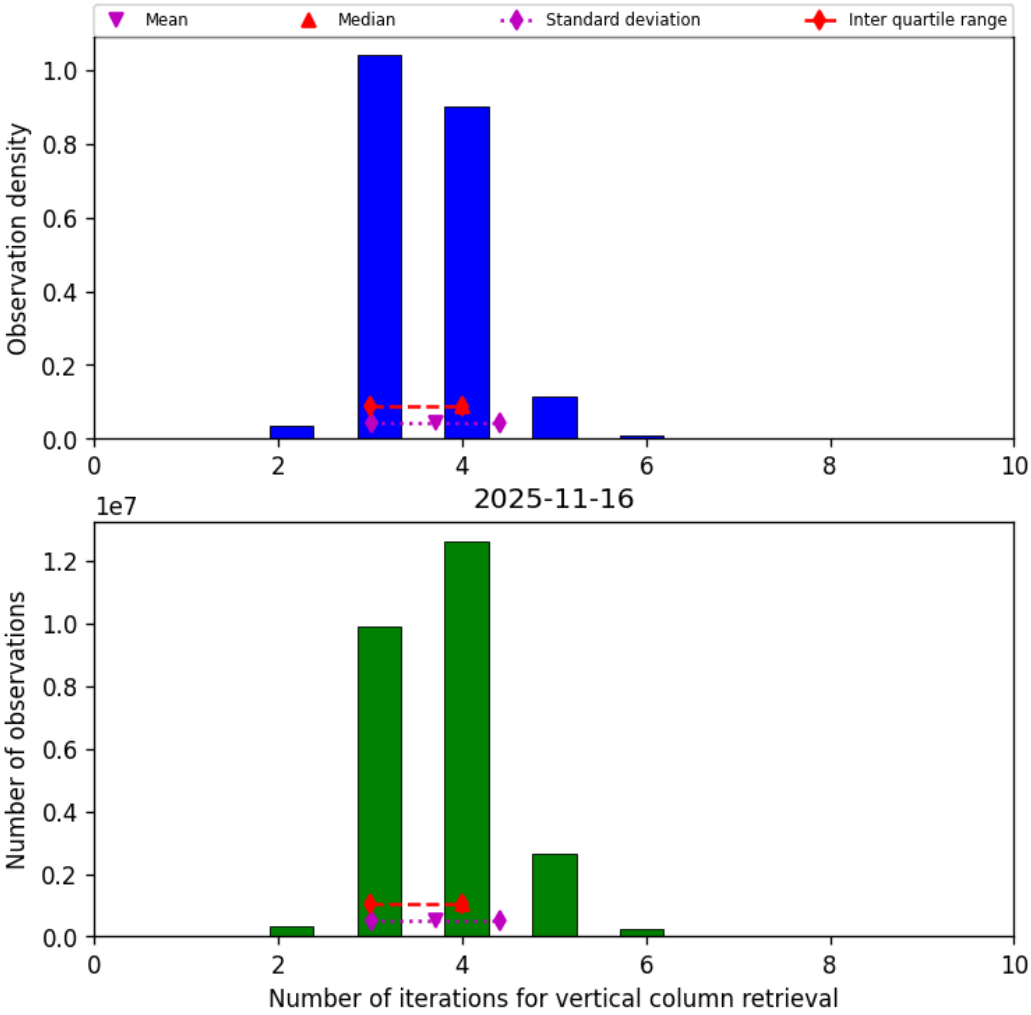

Figure 26: Histogram of “Number of iterations for vertical column retrieval” for 2025-11-15 to 2025-11-17

9 Along track statistics

The TROPOMI instrument uses different binned detector rows for different viewing directions. In this section statistics are presented for each of the binned rows in the instrument.

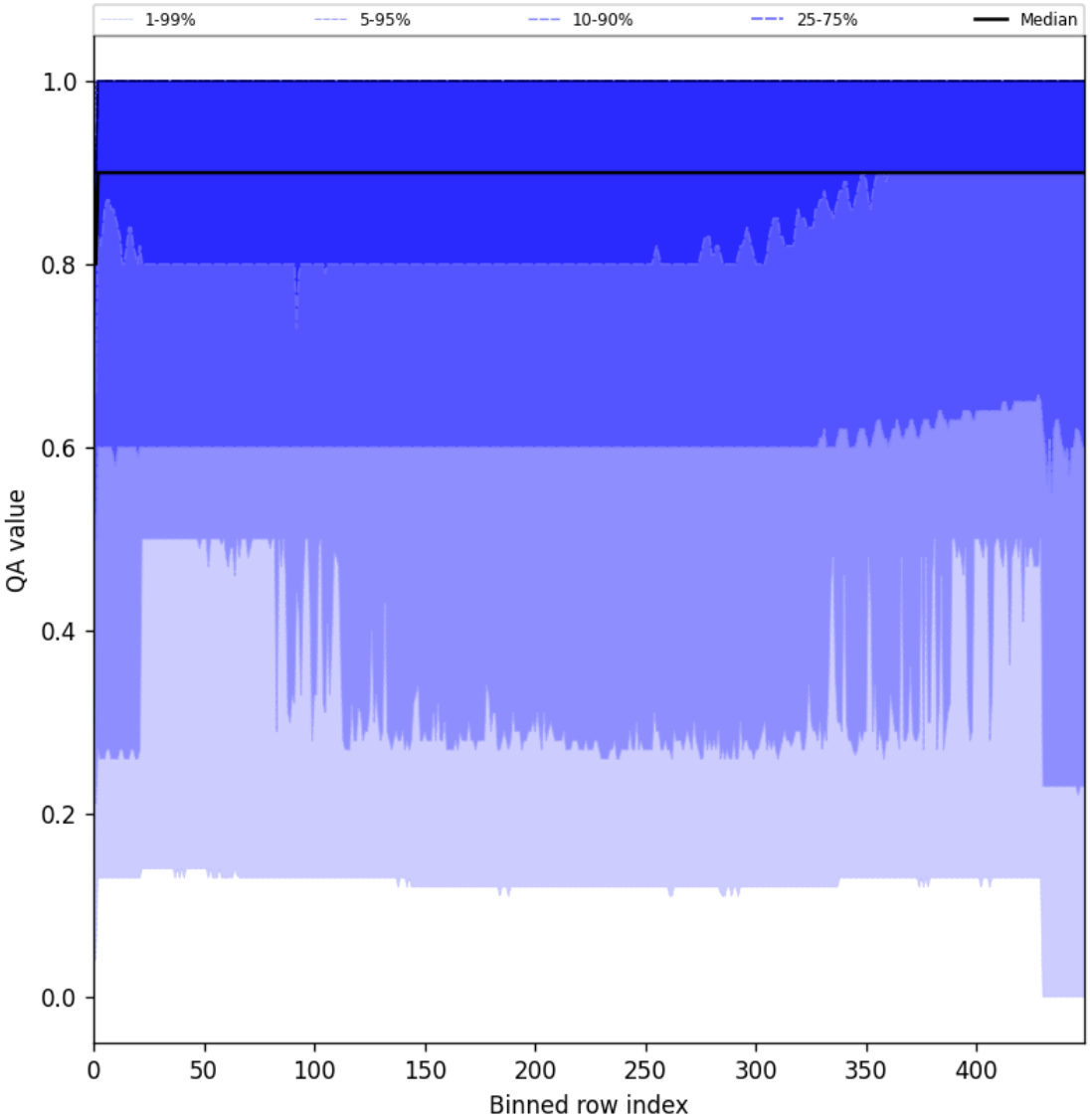

Figure 27: Along track statistics of “QA value” for 2025-11-15 to 2025-11-17

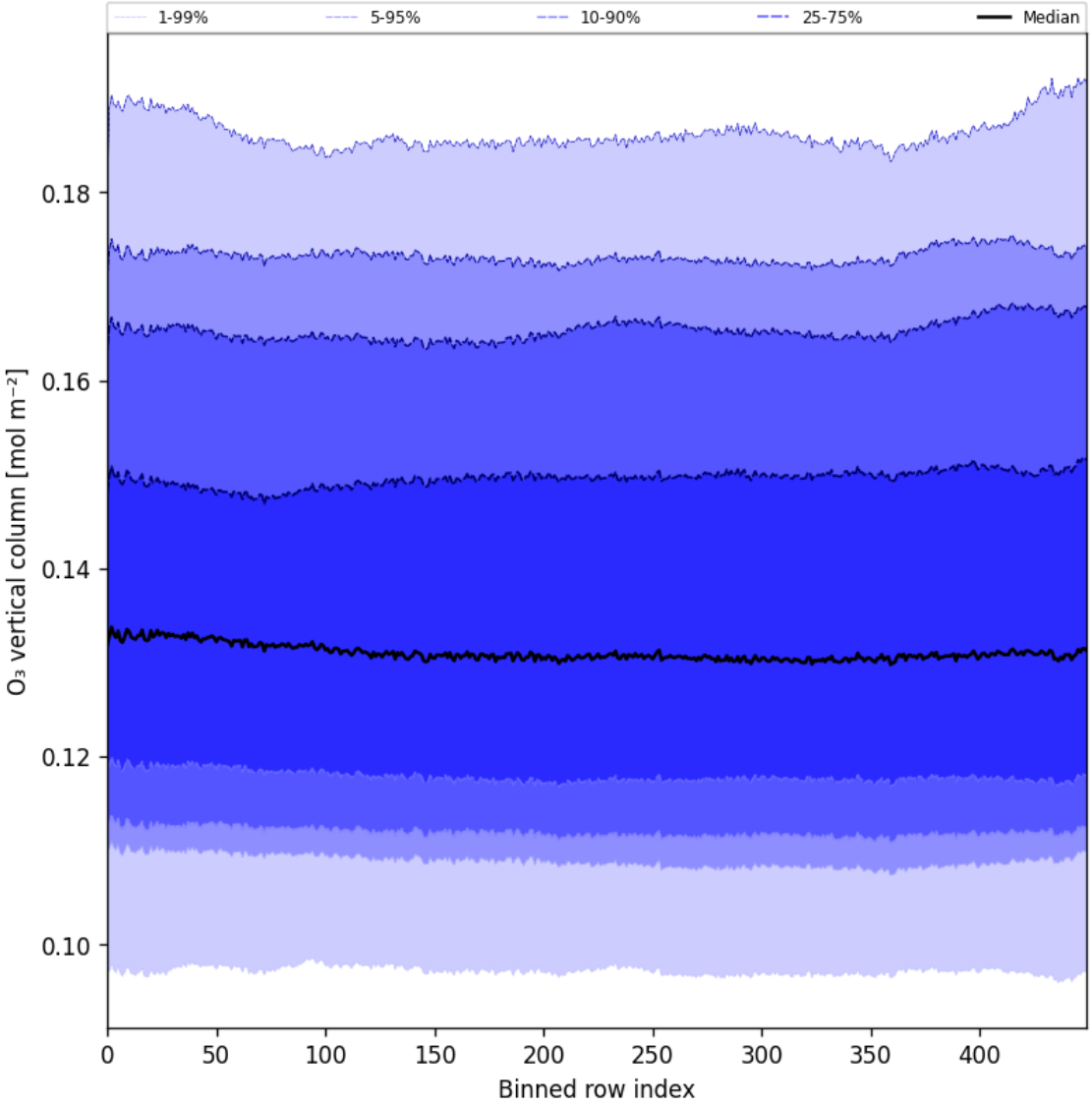

Figure 28: Along track statistics of "O_3 vertical column" for 2025-11-15 to 2025-11-17

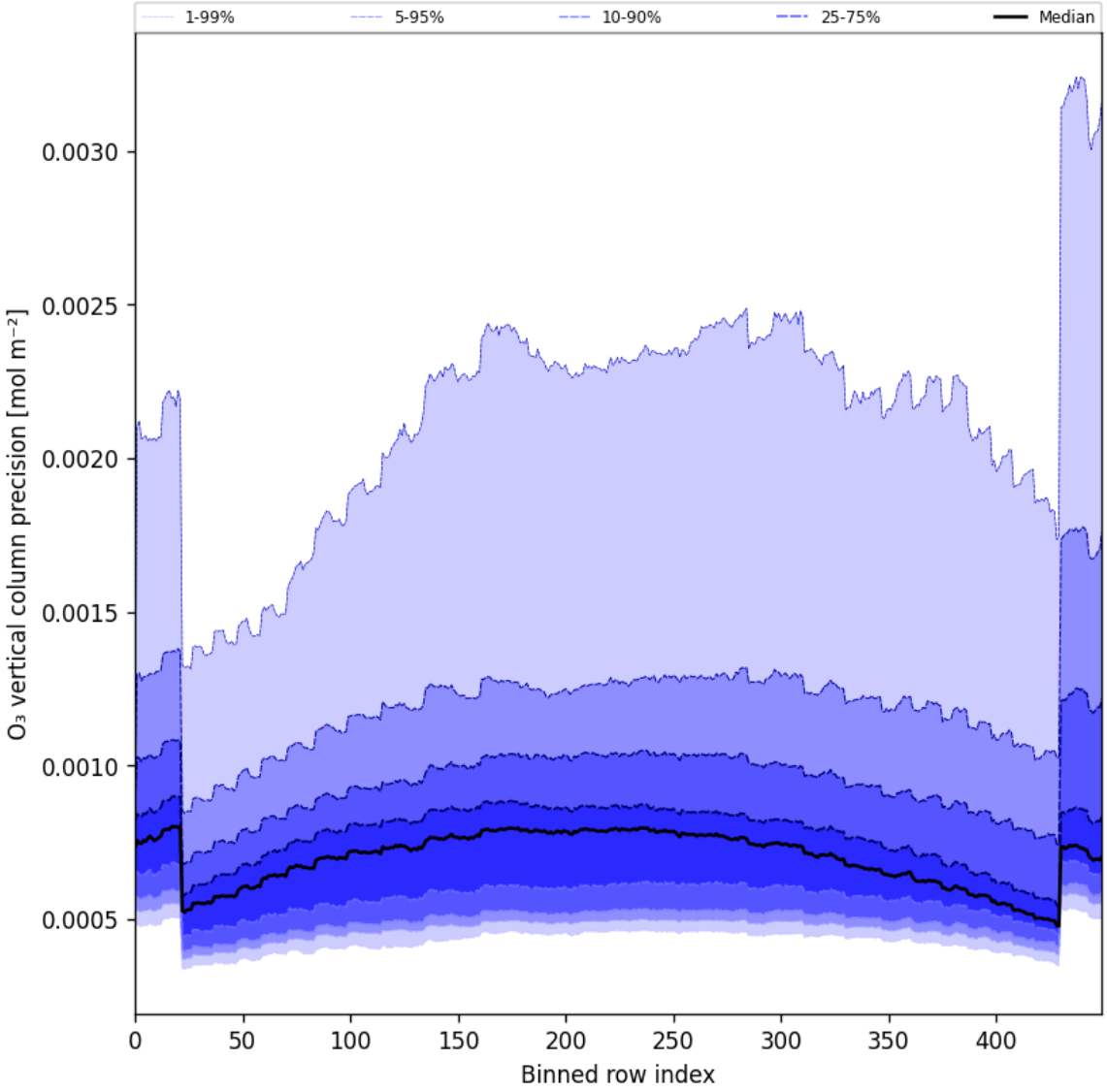

Figure 29: Along track statistics of "O_3 vertical column precision" for 2025-11-15 to 2025-11-17

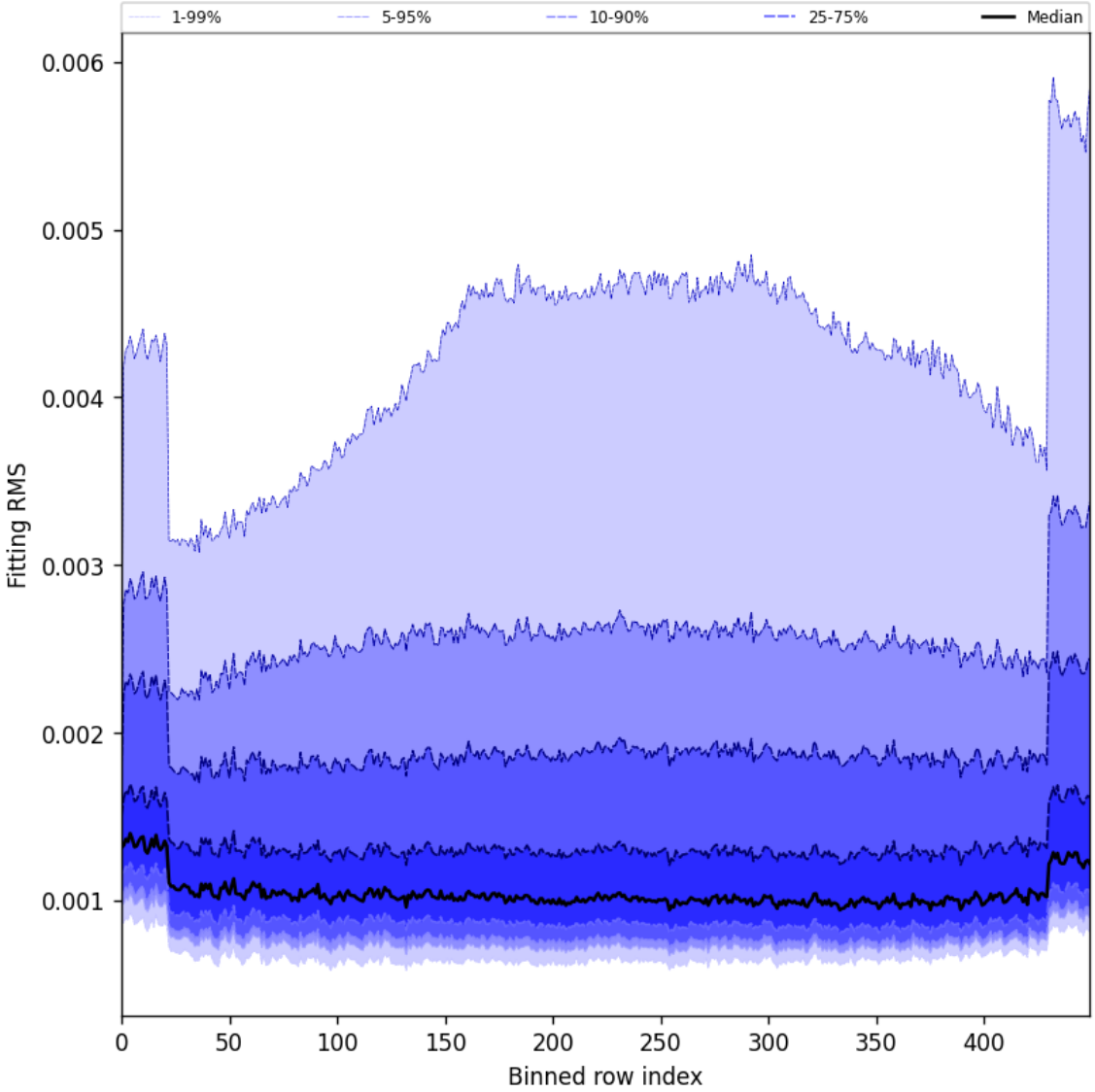

Figure 30: Along track statistics of “Fitting RMS” for 2025-11-15 to 2025-11-17

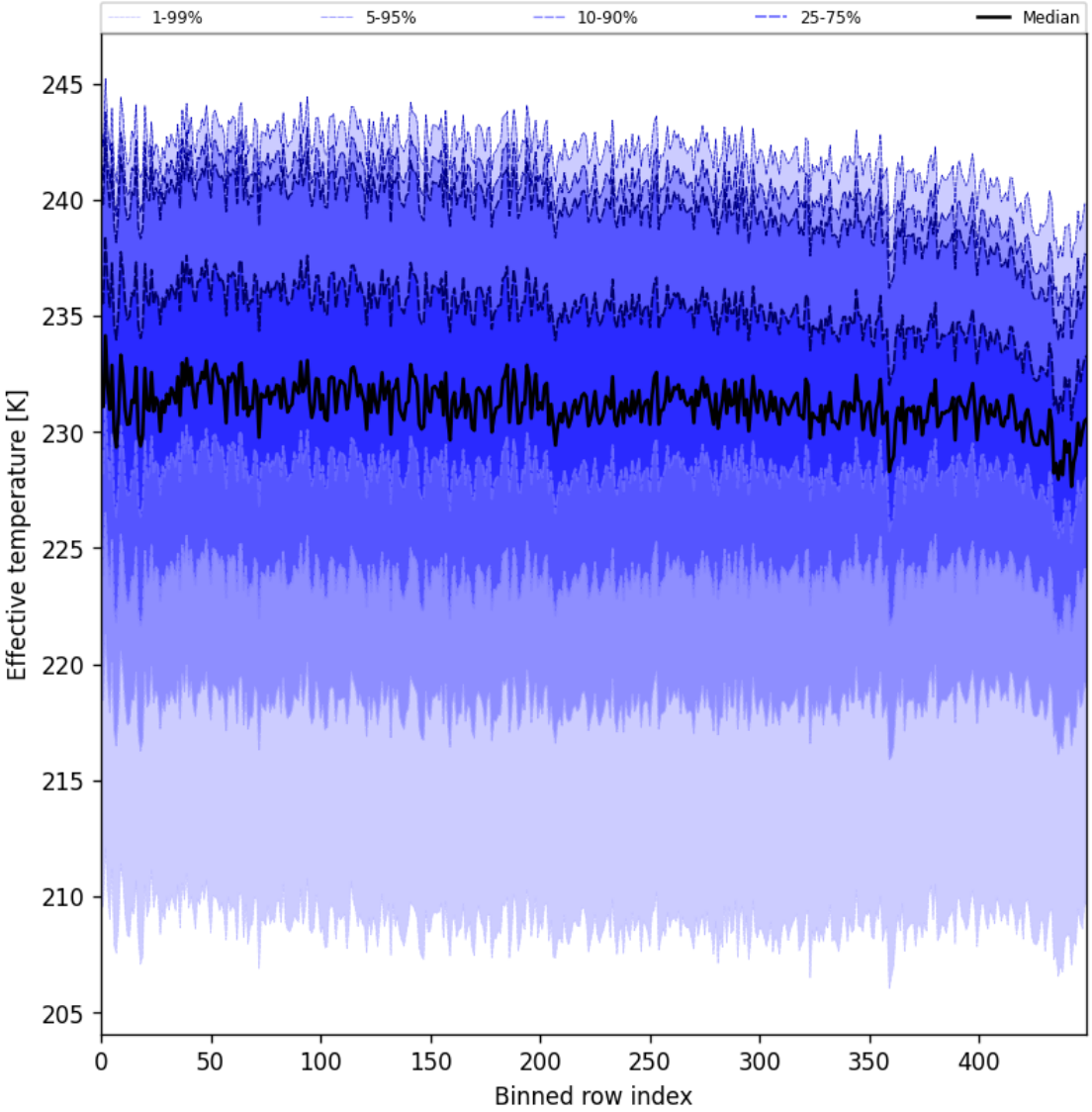

Figure 31: Along track statistics of “Effective temperature” for 2025-11-15 to 2025-11-17

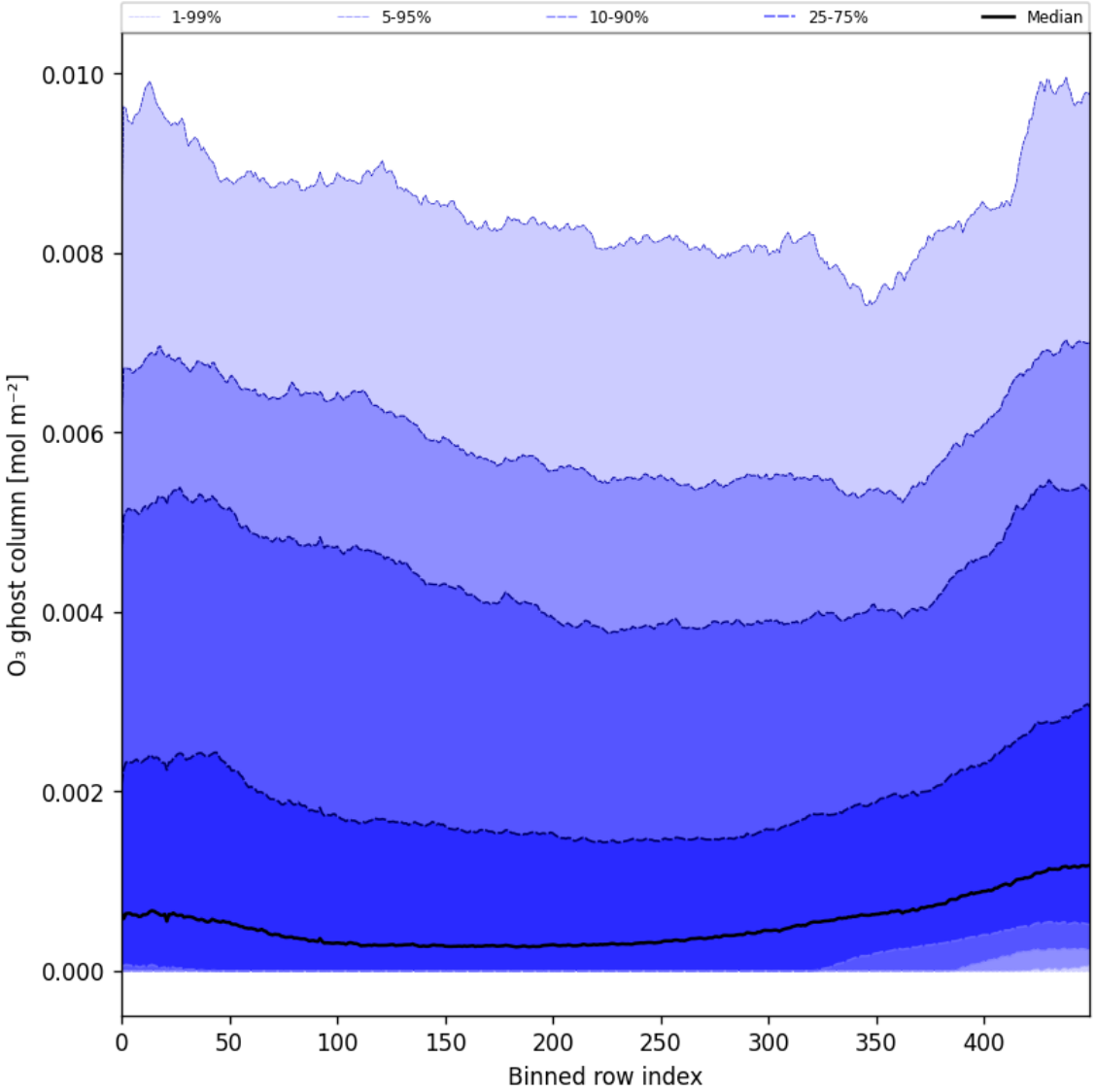

Figure 32: Along track statistics of "O_3 ghost column" for 2025-11-15 to 2025-11-17

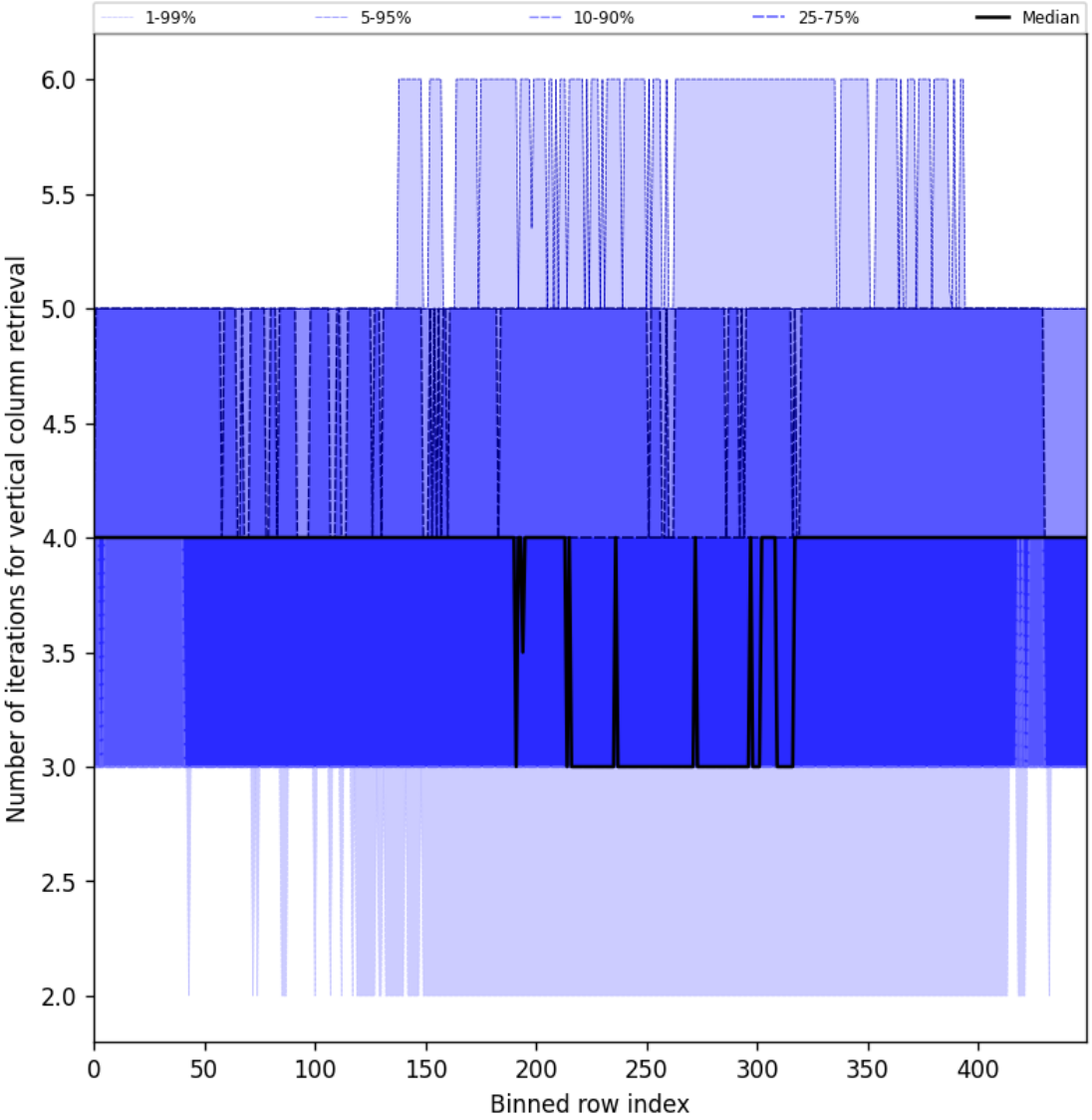

Figure 33: Along track statistics of “Number of iterations for vertical column retrieval” for 2025-11-15 to 2025-11-17

10 Coincidence density

To investigate the relation between parameters scatter density plots are produced. These include some 'hidden' parameters, latitude and the solar- and viewing geometries, in addition to all configured parameters. All combinations of pairs of parameters are included *once*, in one direction alone.

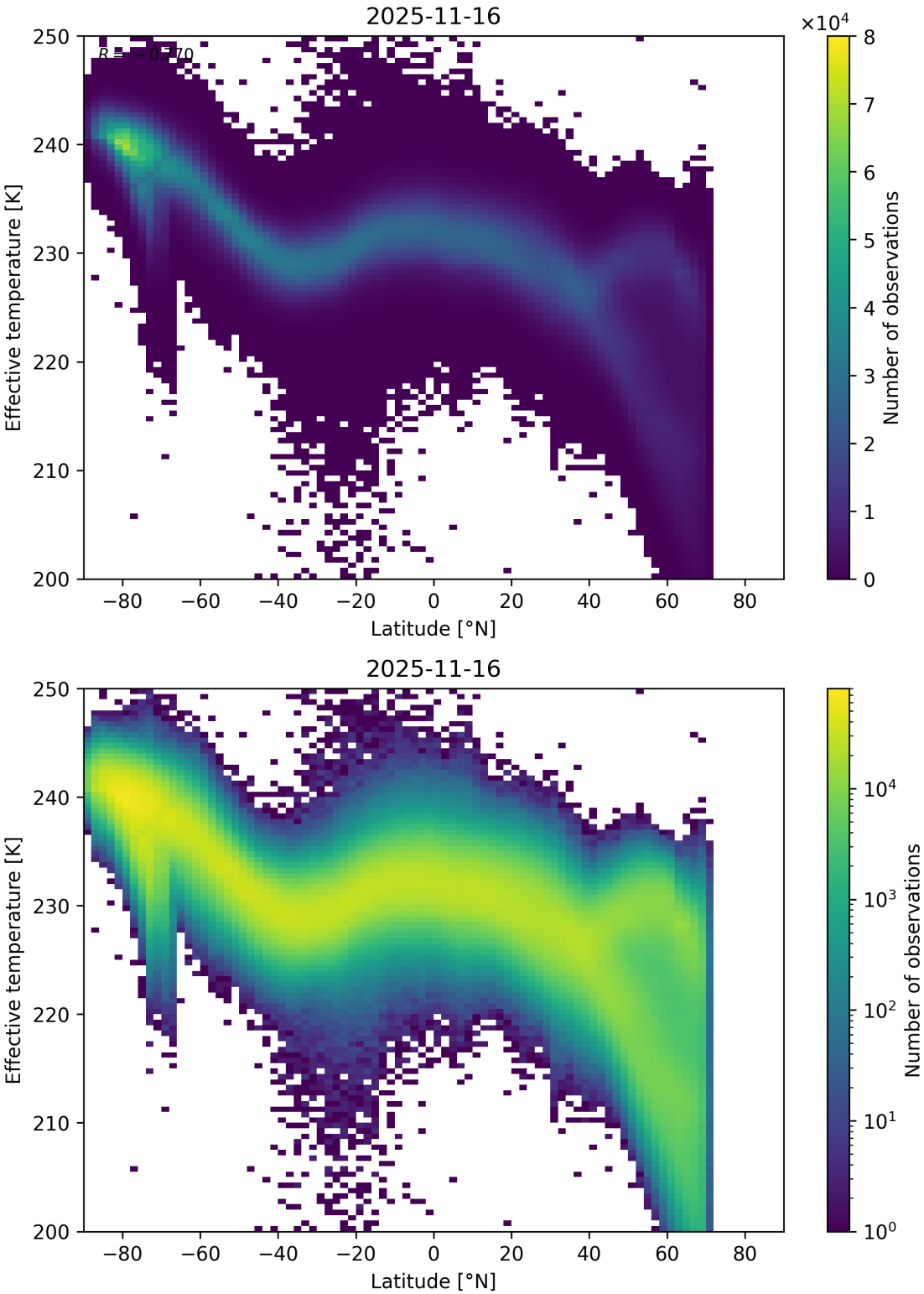

Figure 34: Scatter density plot of "Latitude" against "Effective temperature" for 2025-11-15 to 2025-11-17.

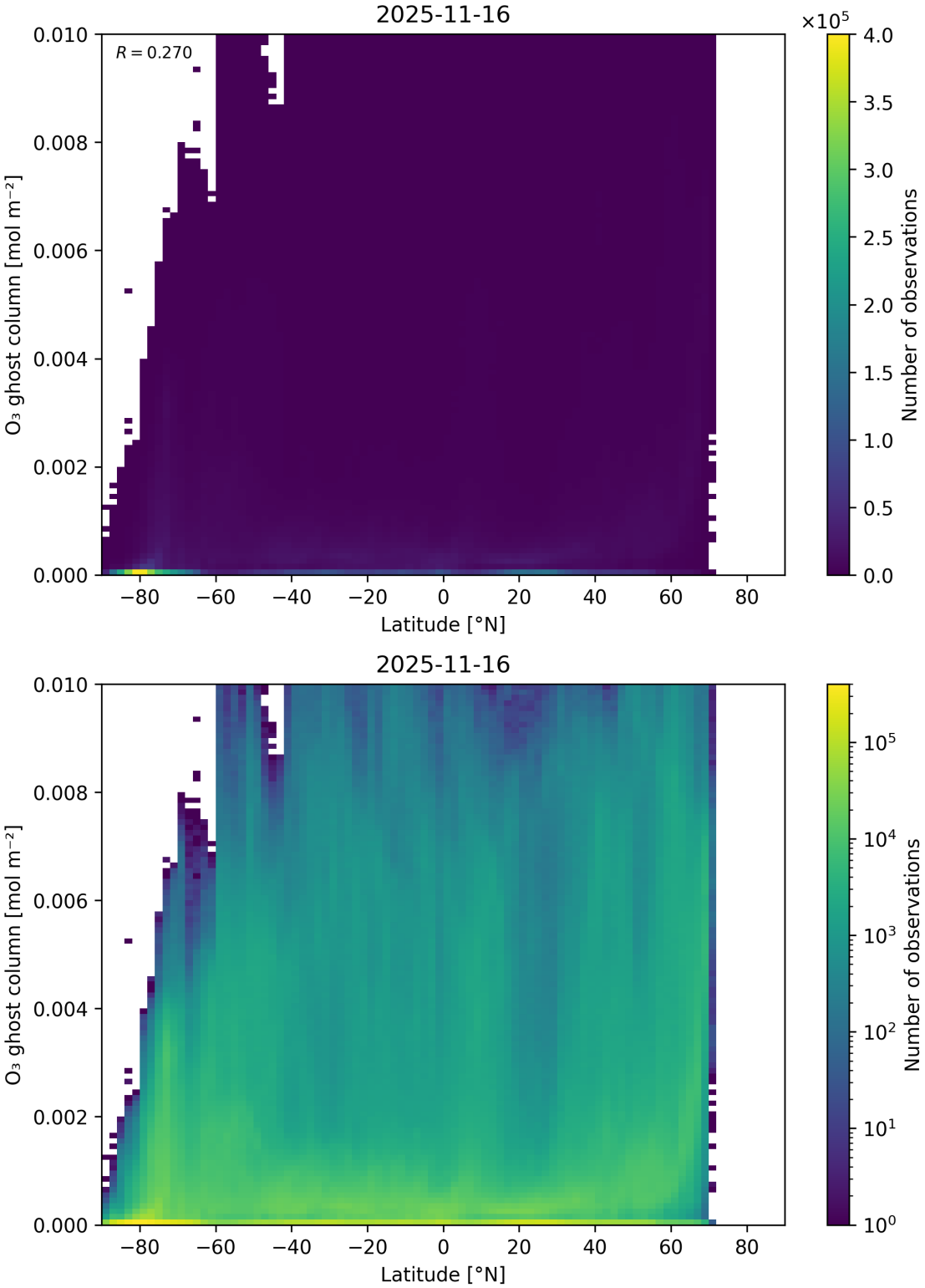

Figure 35: Scatter density plot of “Latitude” against “O_3 ghost column” for 2025-11-15 to 2025-11-17.

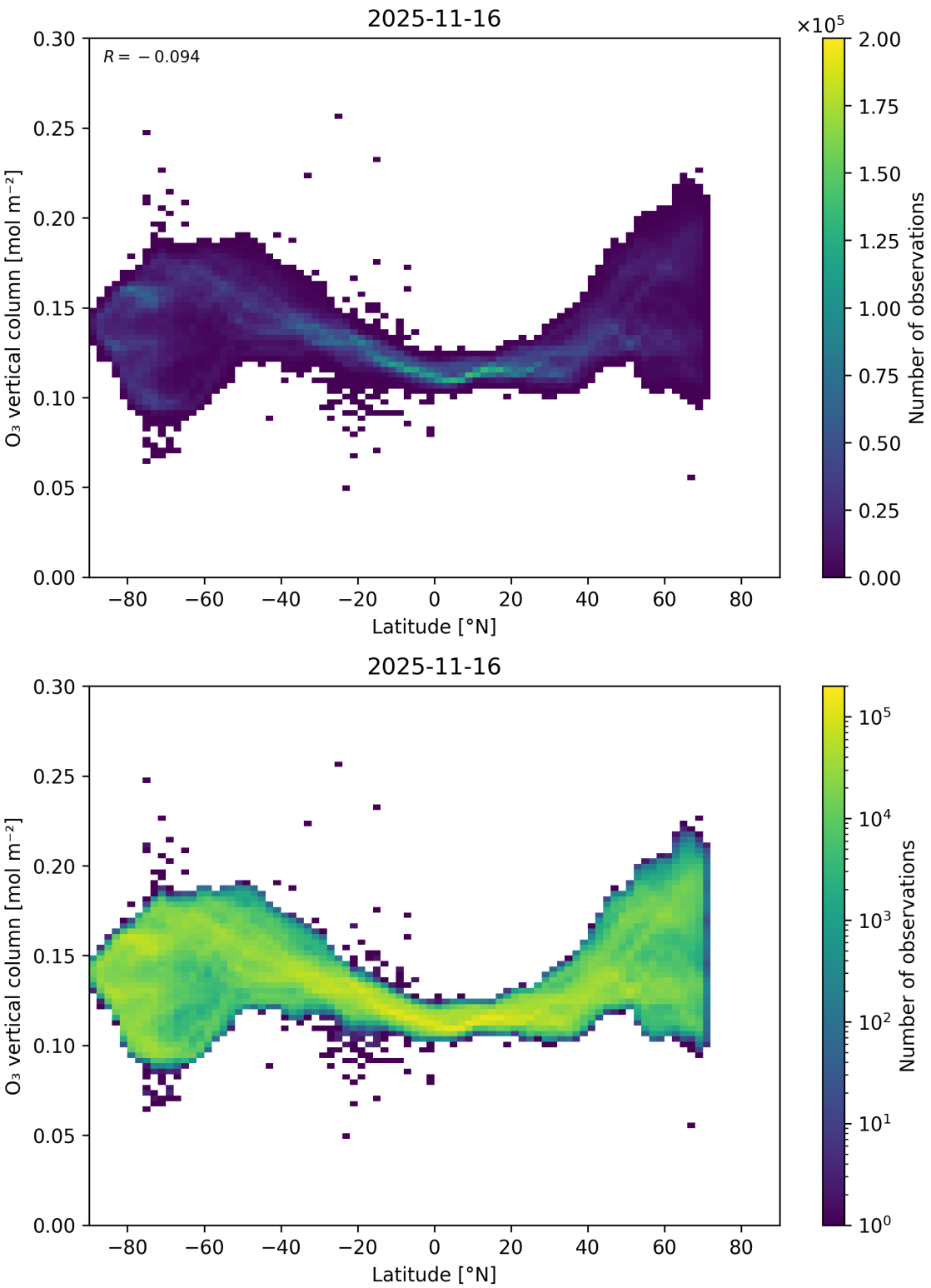

Figure 36: Scatter density plot of "Latitude" against "O_3 vertical column" for 2025-11-15 to 2025-11-17.

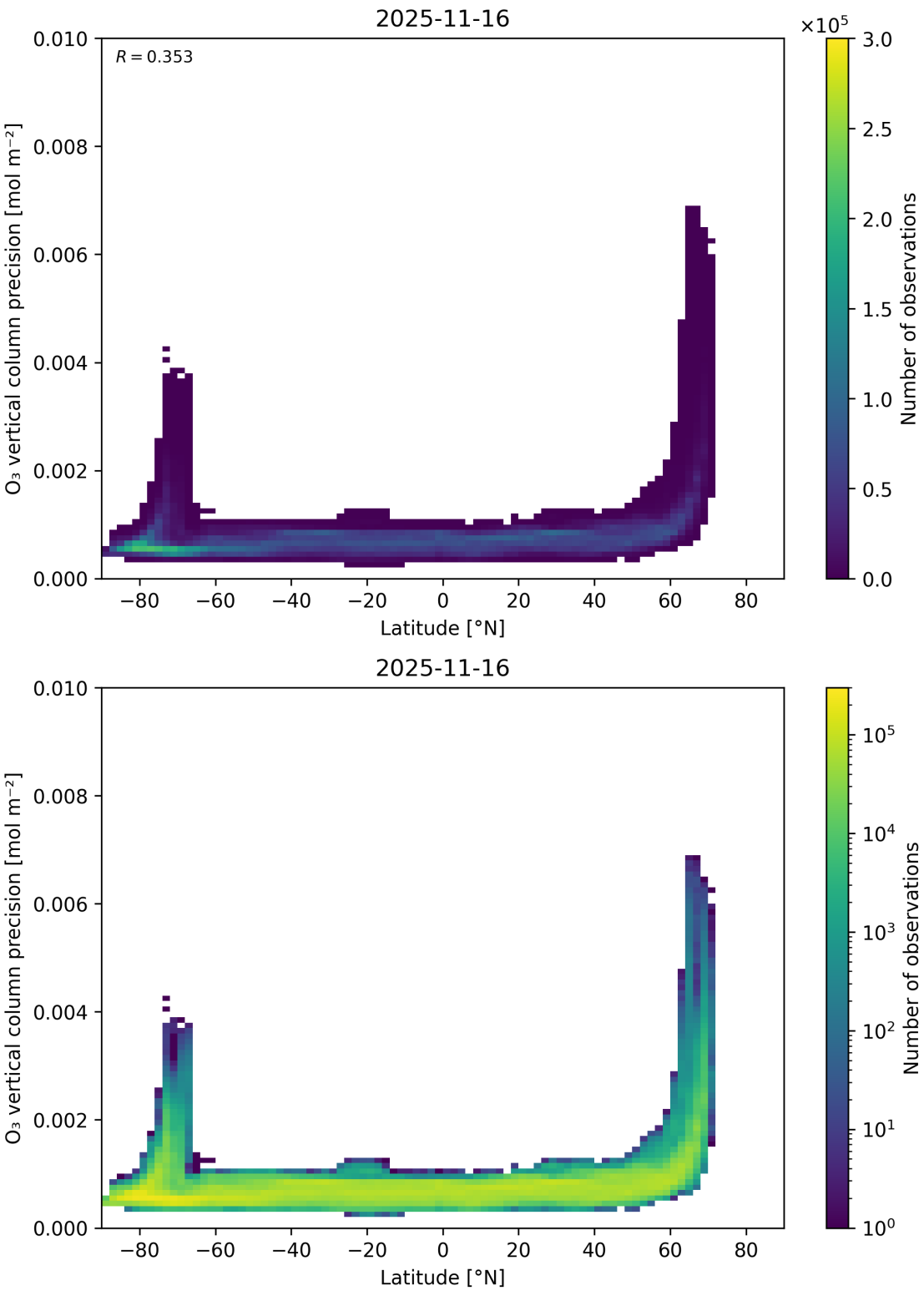

Figure 37: Scatter density plot of “Latitude” against “O_3 vertical column precision” for 2025-11-15 to 2025-11-17.

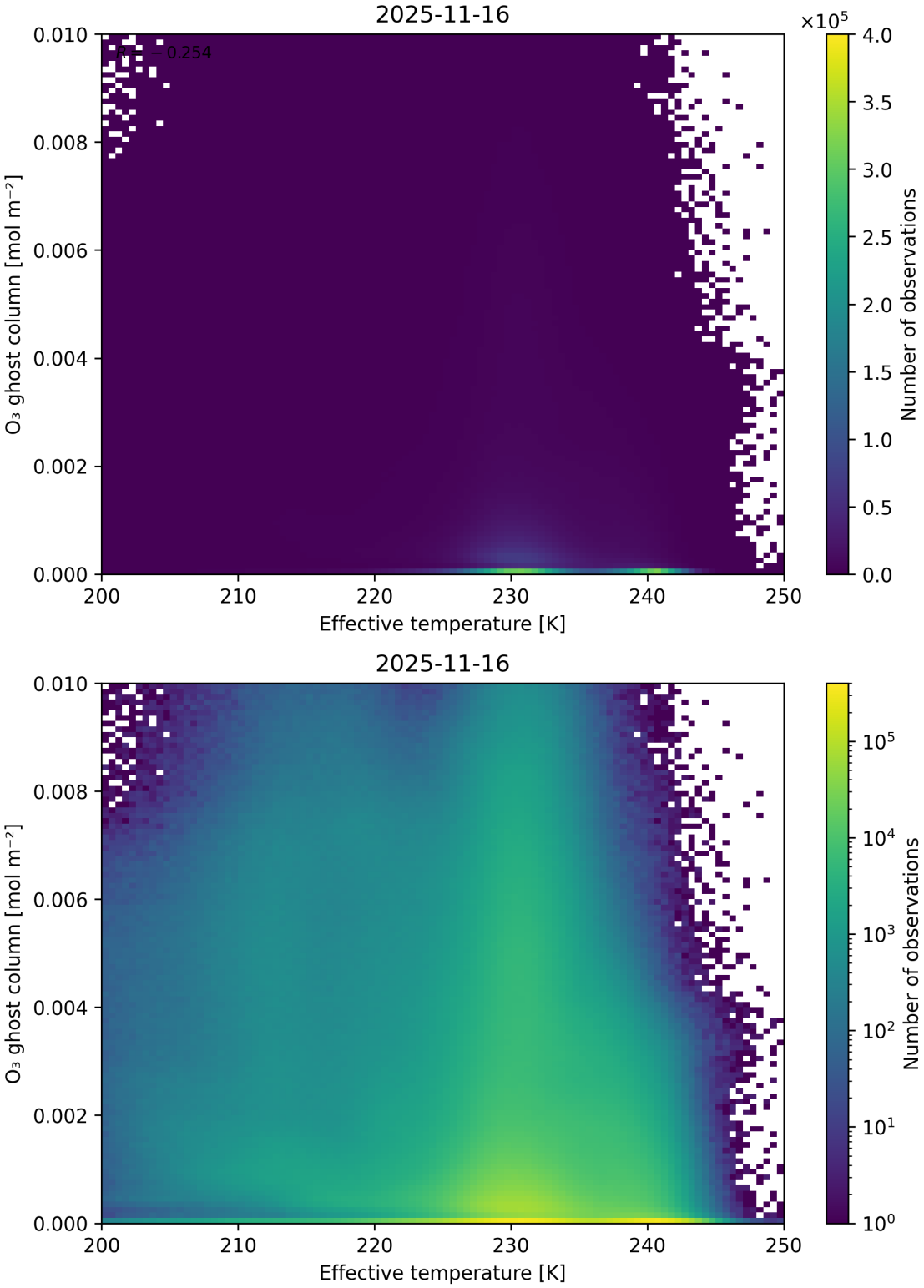

Figure 38: Scatter density plot of "Effective temperature" against "O_3 ghost column" for 2025-11-15 to 2025-11-17.

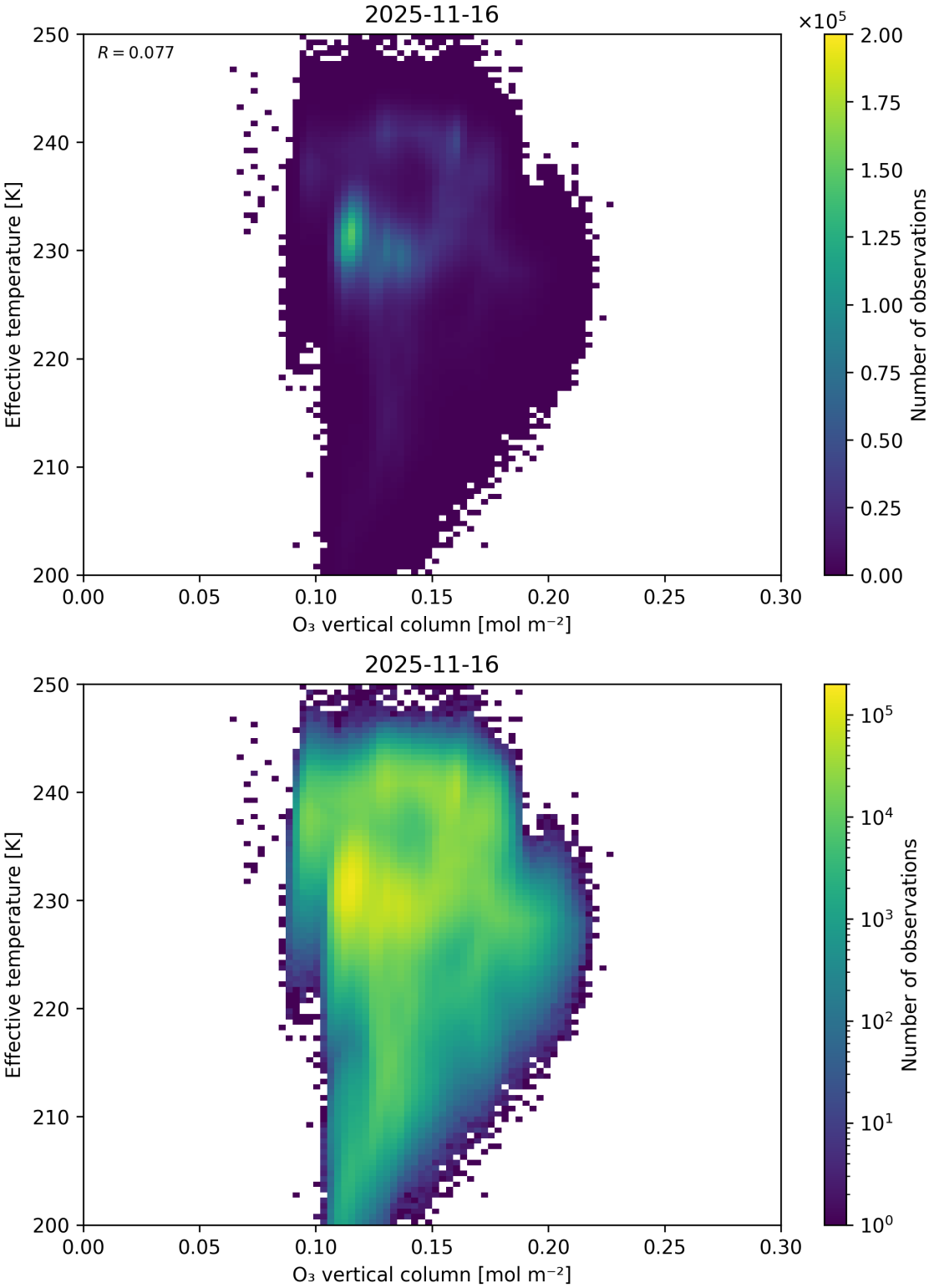

Figure 39: Scatter density plot of "O_3 vertical column" against "Effective temperature" for 2025-11-15 to 2025-11-17.

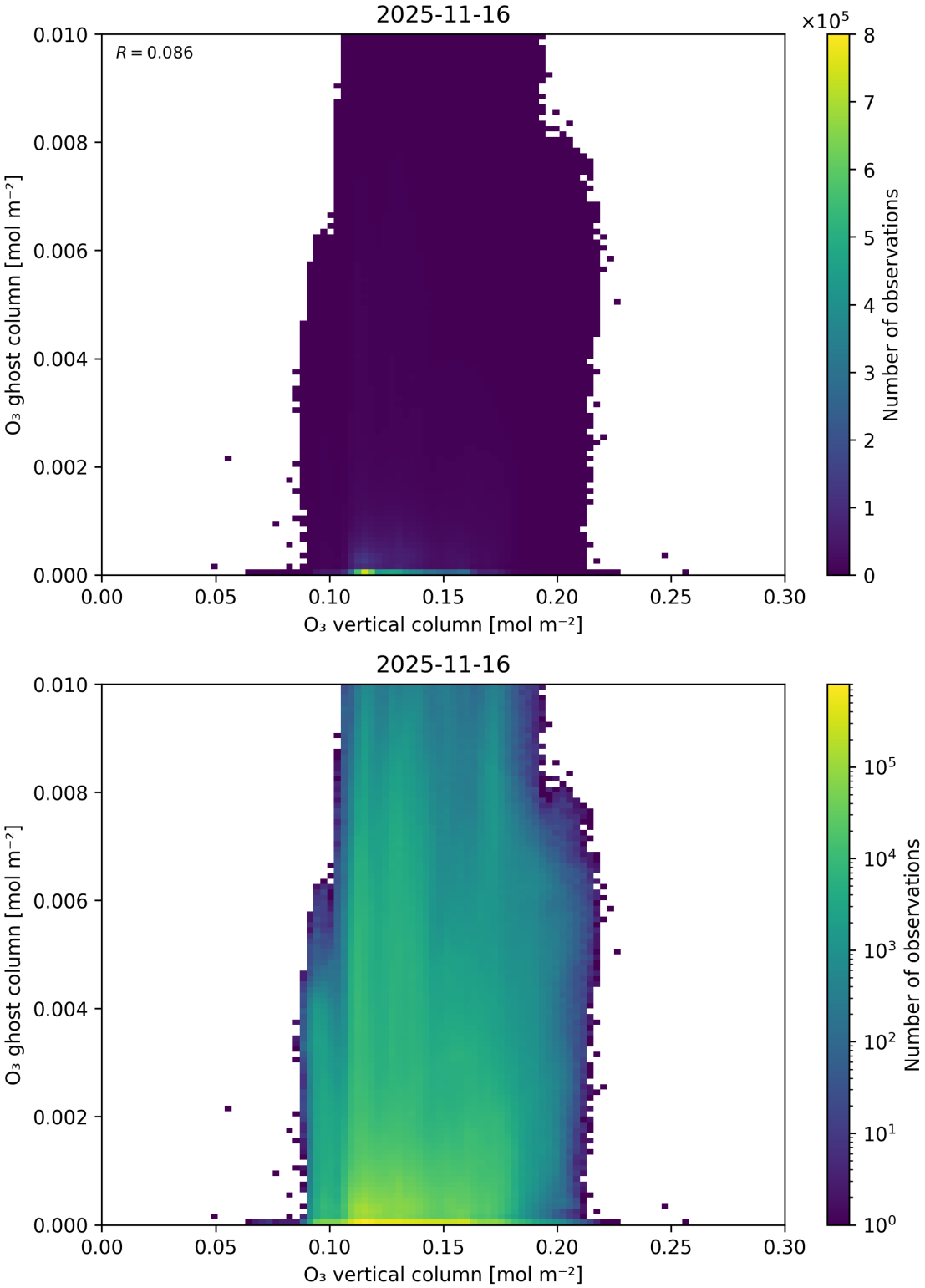

Figure 40: Scatter density plot of "O_3 vertical column" against "O_3 ghost column" for 2025-11-15 to 2025-11-17.

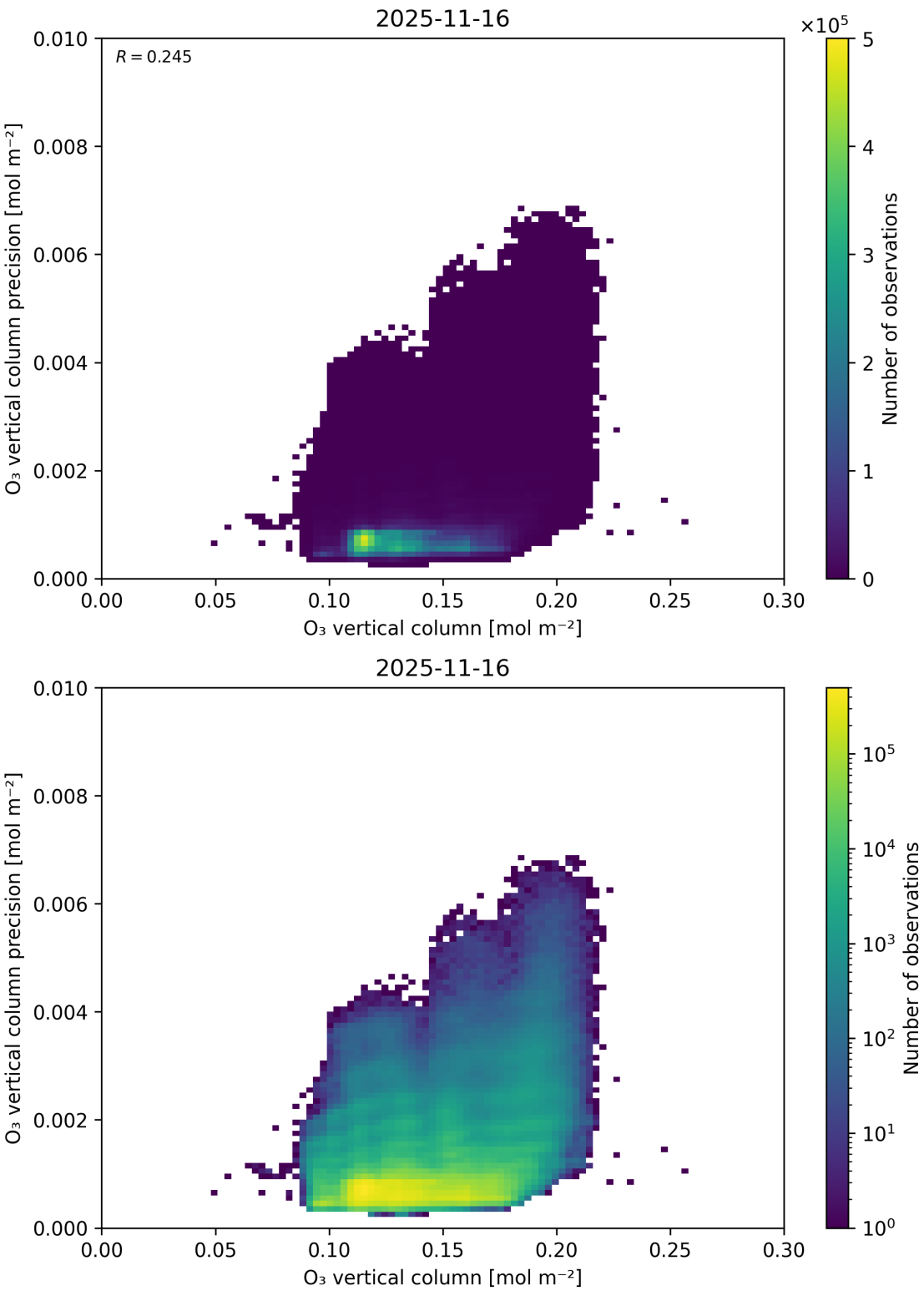

Figure 41: Scatter density plot of "O_3 vertical column" against "O_3 vertical column precision" for 2025-11-15 to 2025-11-17.

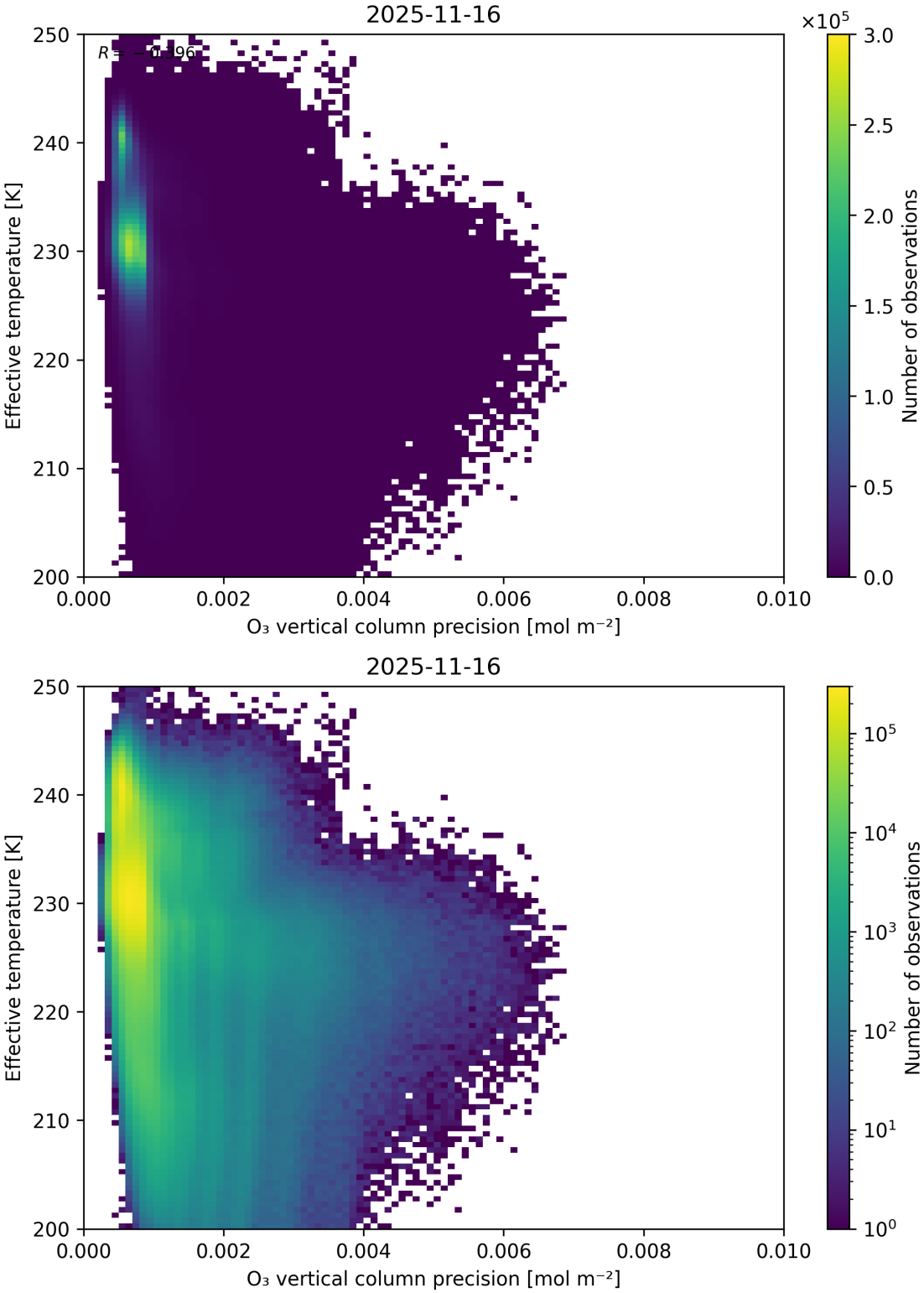

Figure 42: Scatter density plot of "O_3 vertical column precision" against "Effective temperature" for 2025-11-15 to 2025-11-17.

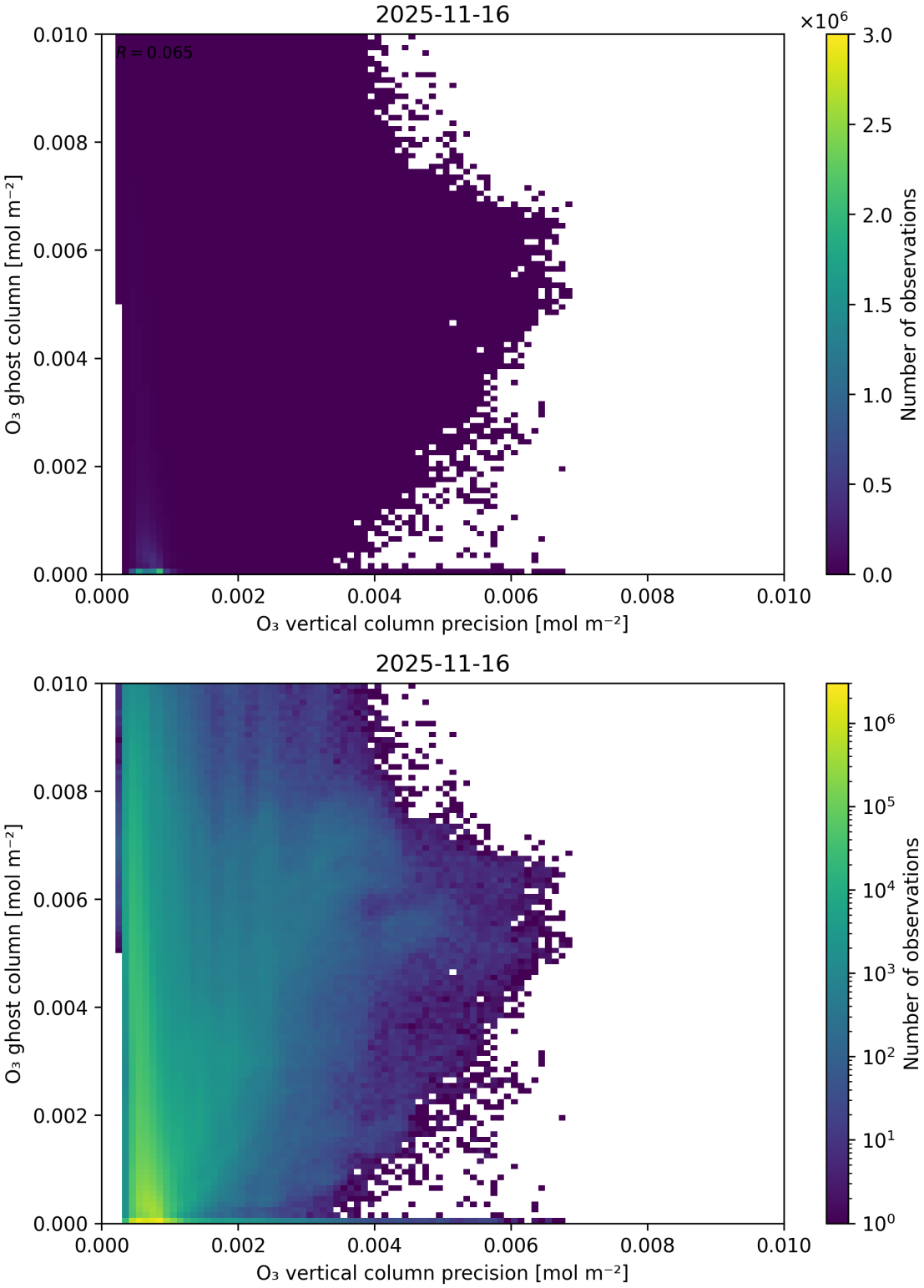

Figure 43: Scatter density plot of "O_3 vertical column precision" against "O_3 ghost column" for 2025-11-15 to 2025-11-17.

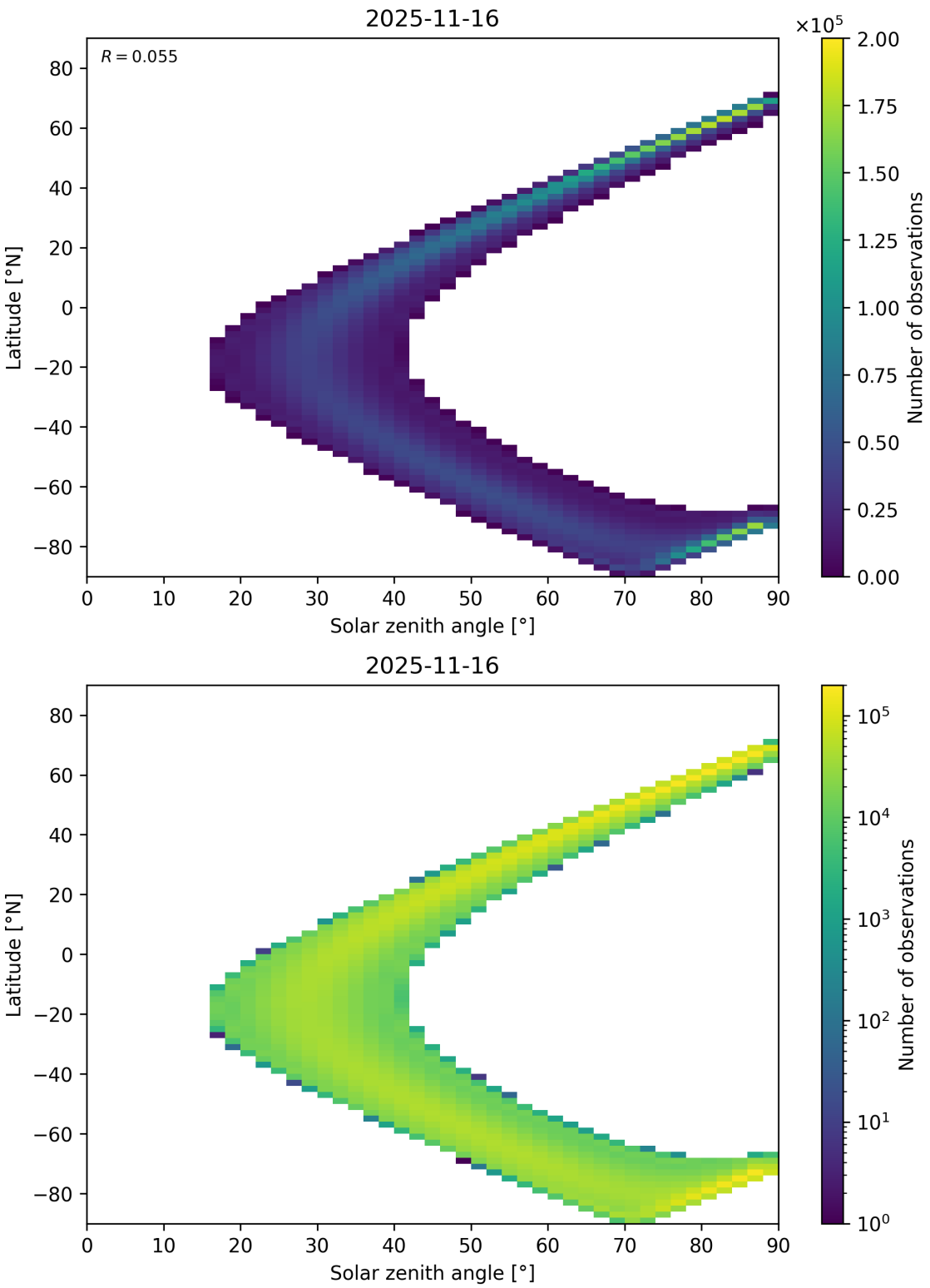

Figure 44: Scatter density plot of “Solar zenith angle” against “Latitude” for 2025-11-15 to 2025-11-17.

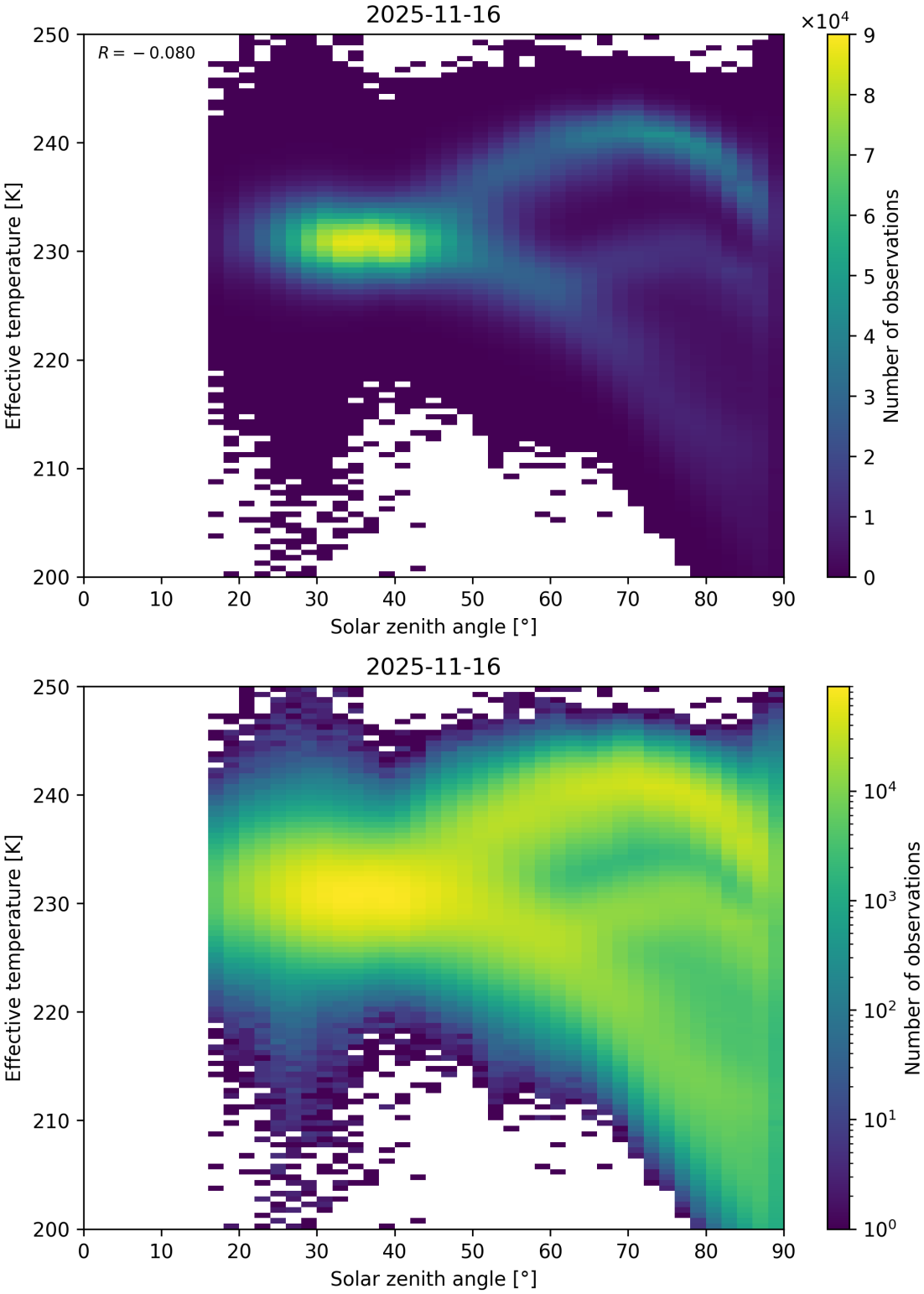

Figure 45: Scatter density plot of “Solar zenith angle” against “Effective temperature” for 2025-11-15 to 2025-11-17.

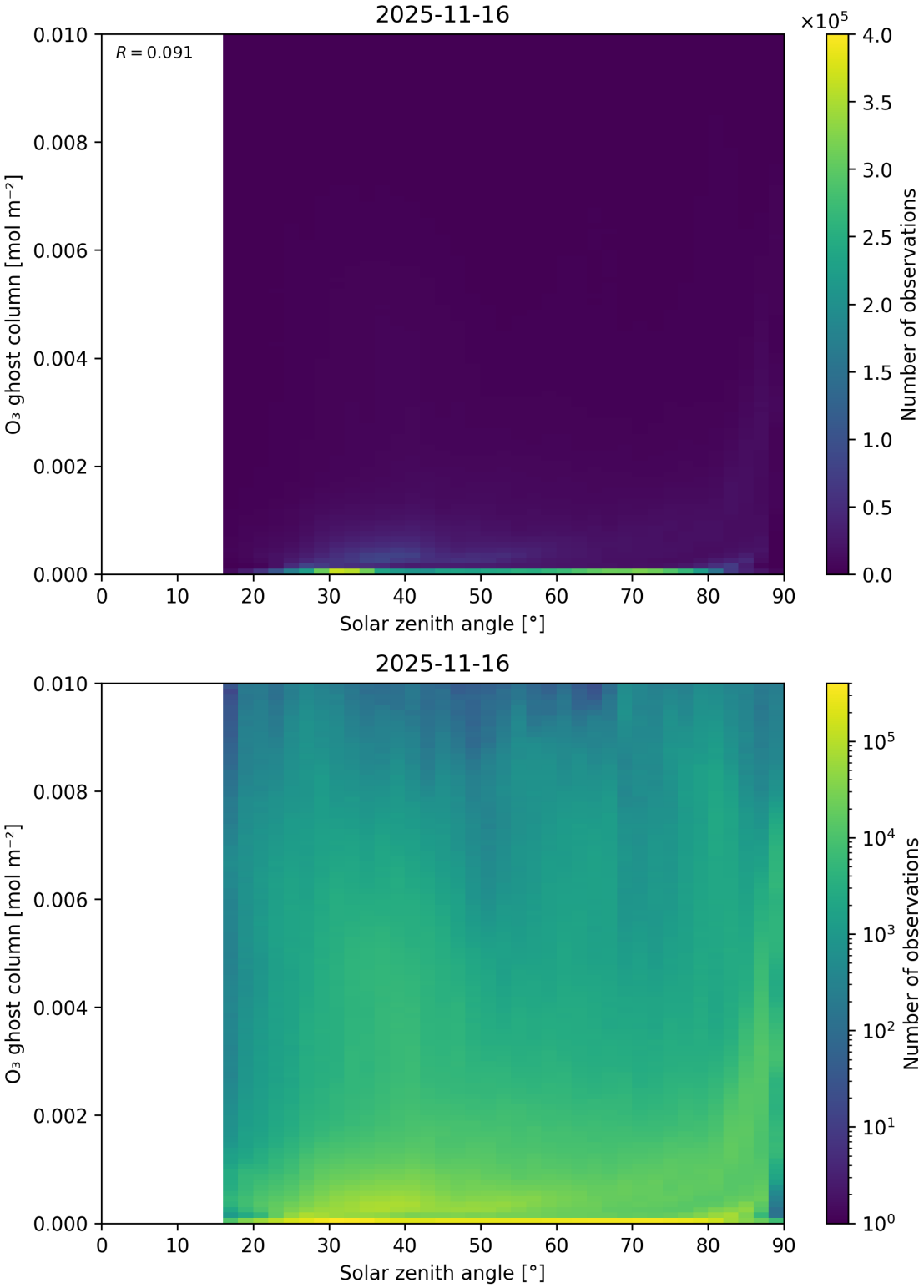

Figure 46: Scatter density plot of "Solar zenith angle" against "O_3 ghost column" for 2025-11-15 to 2025-11-17.

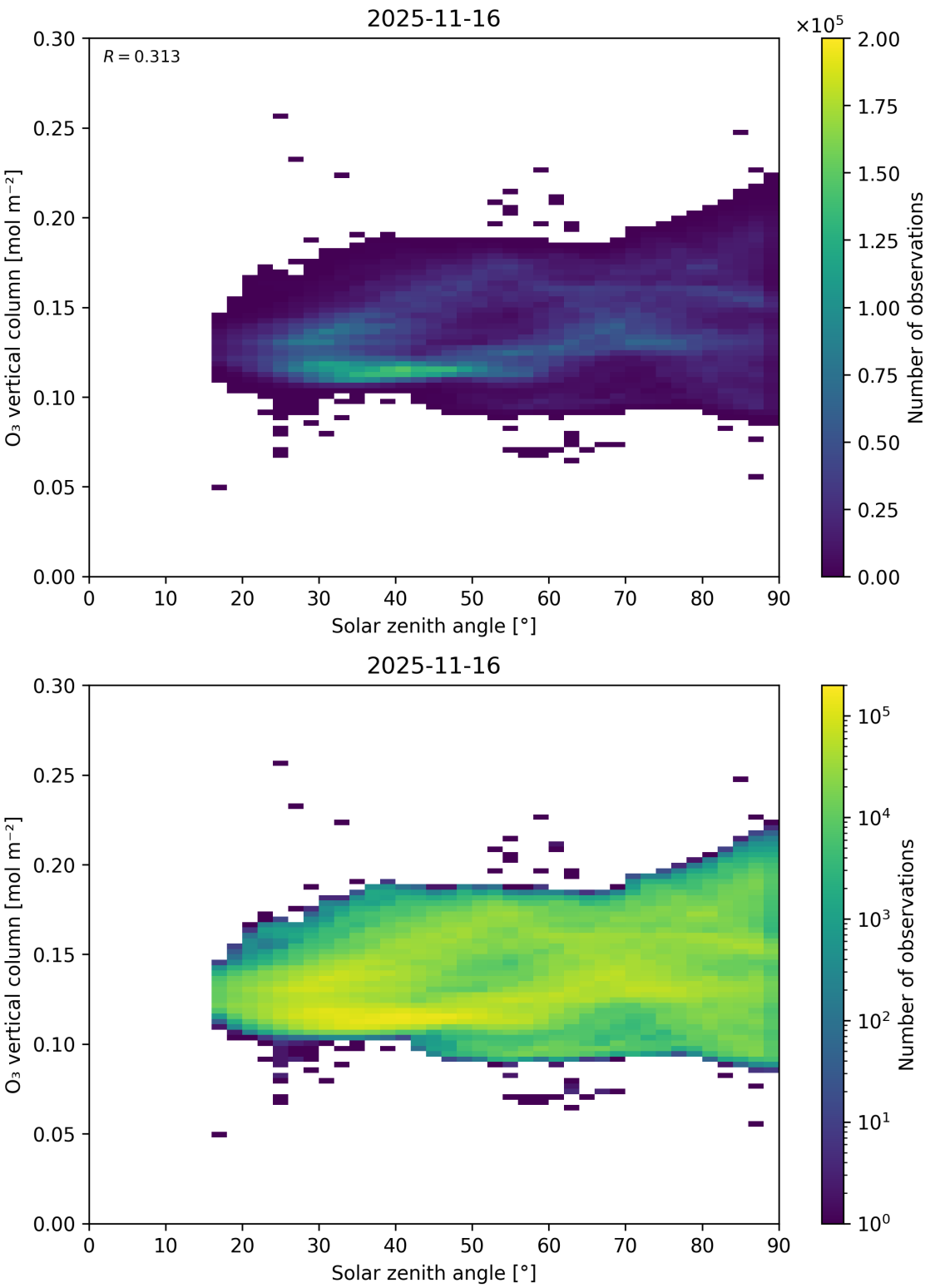

Figure 47: Scatter density plot of “Solar zenith angle” against “O_3 vertical column” for 2025-11-15 to 2025-11-17.

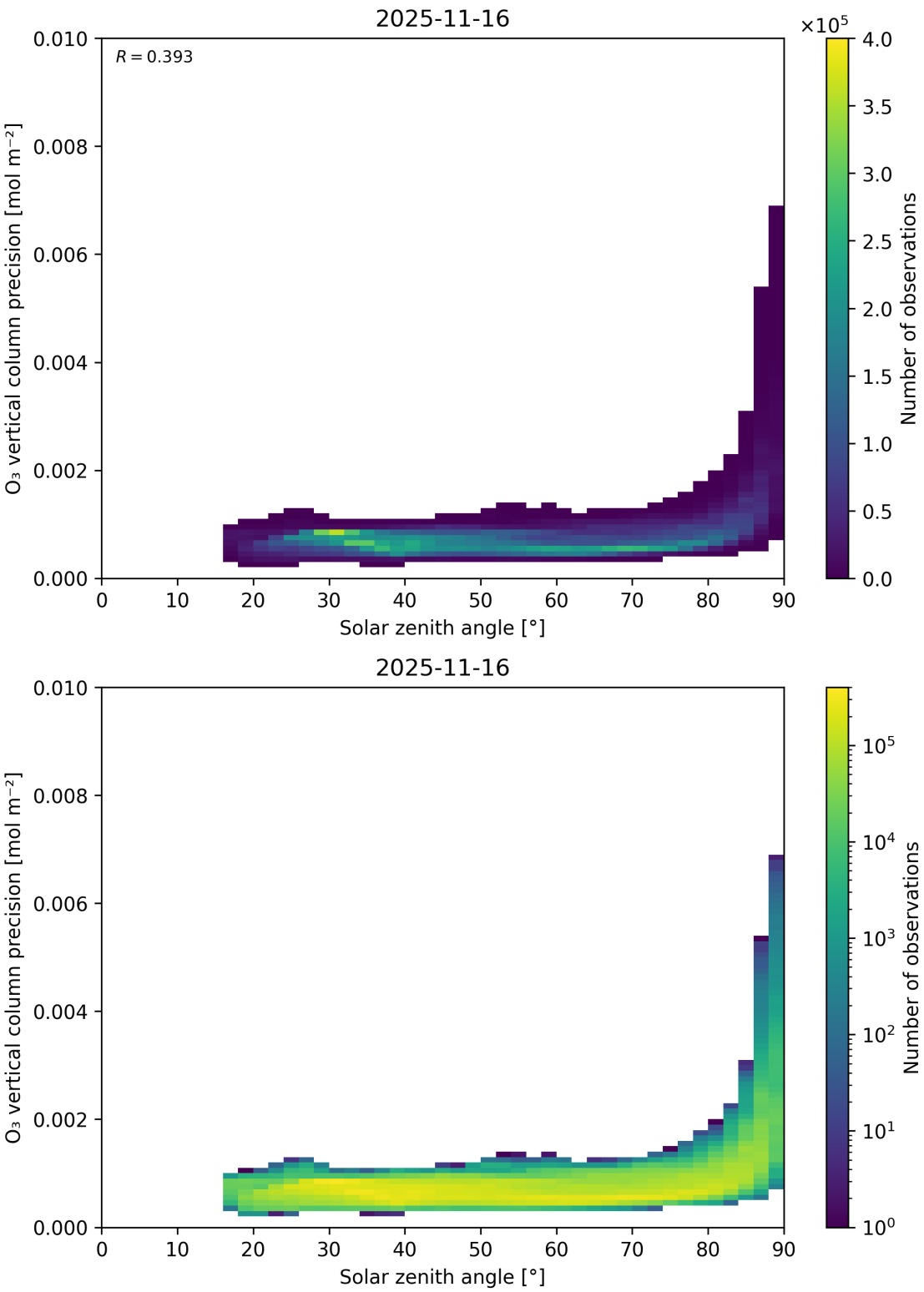

Figure 48: Scatter density plot of "Solar zenith angle" against "O_3 vertical column precision" for 2025-11-15 to 2025-11-17.

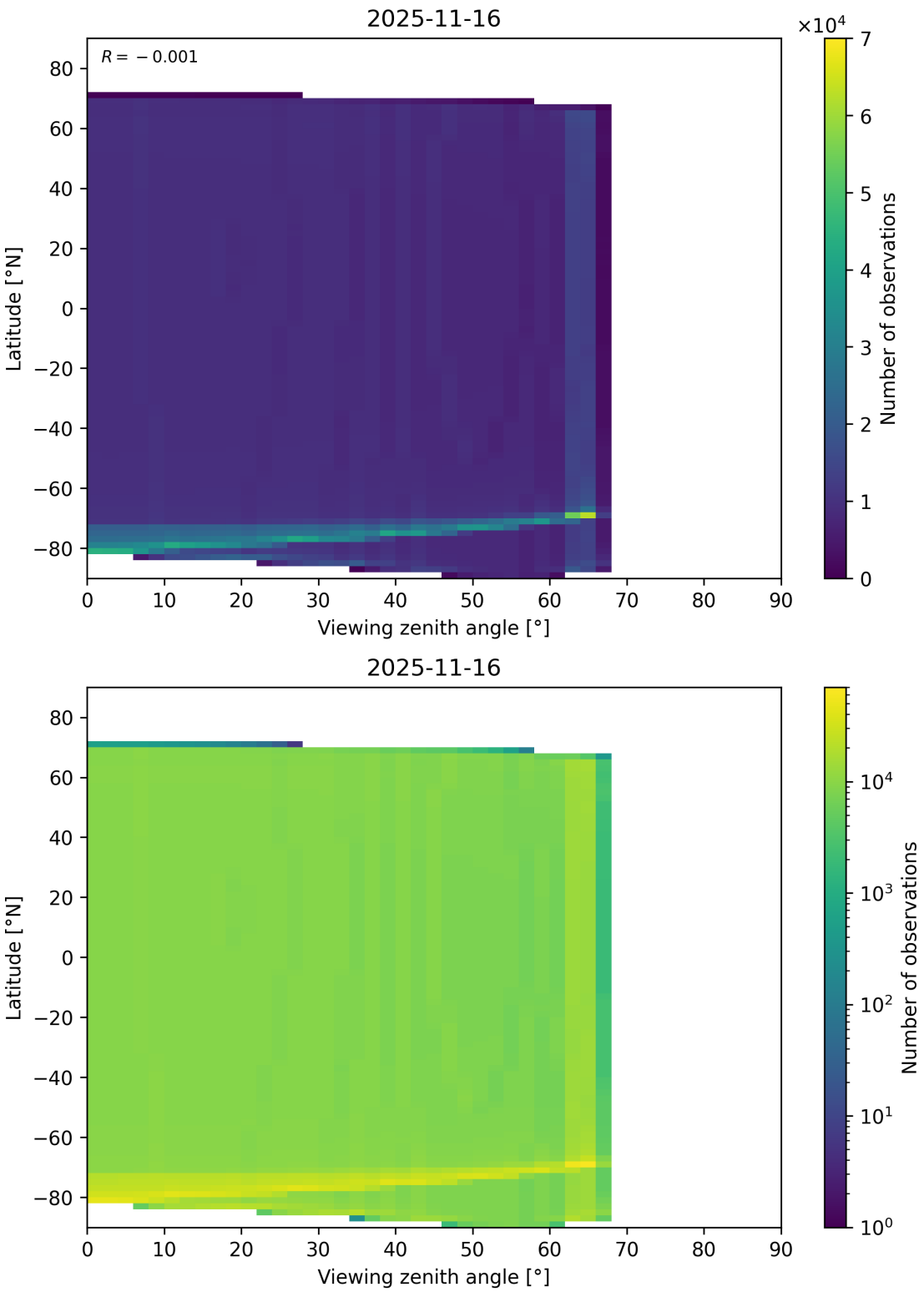

Figure 49: Scatter density plot of “Viewing zenith angle” against “Latitude” for 2025-11-15 to 2025-11-17.

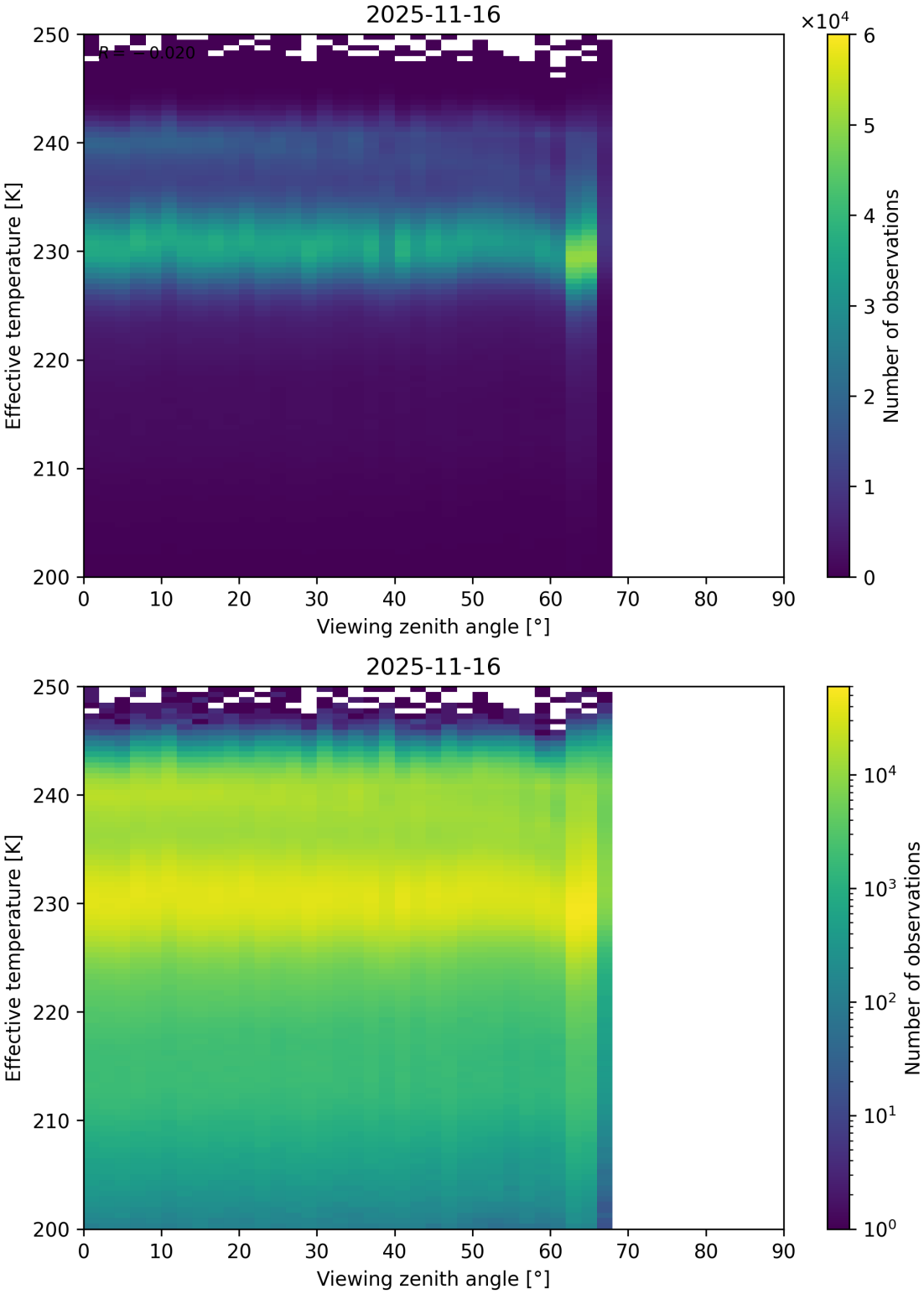

Figure 50: Scatter density plot of “Viewing zenith angle” against “Effective temperature” for 2025-11-15 to 2025-11-17.

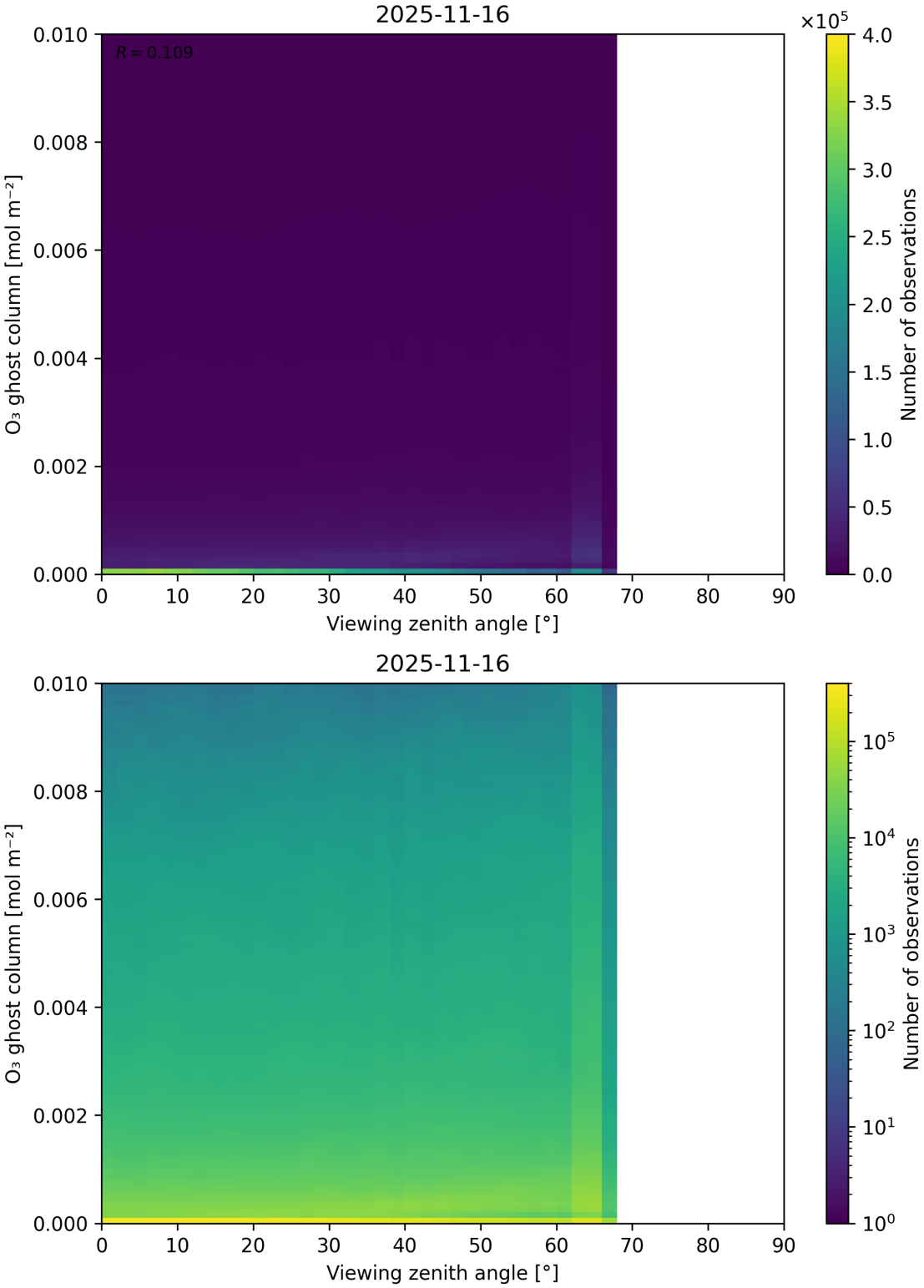

Figure 51: Scatter density plot of "Viewing zenith angle" against "O_3 ghost column" for 2025-11-15 to 2025-11-17.

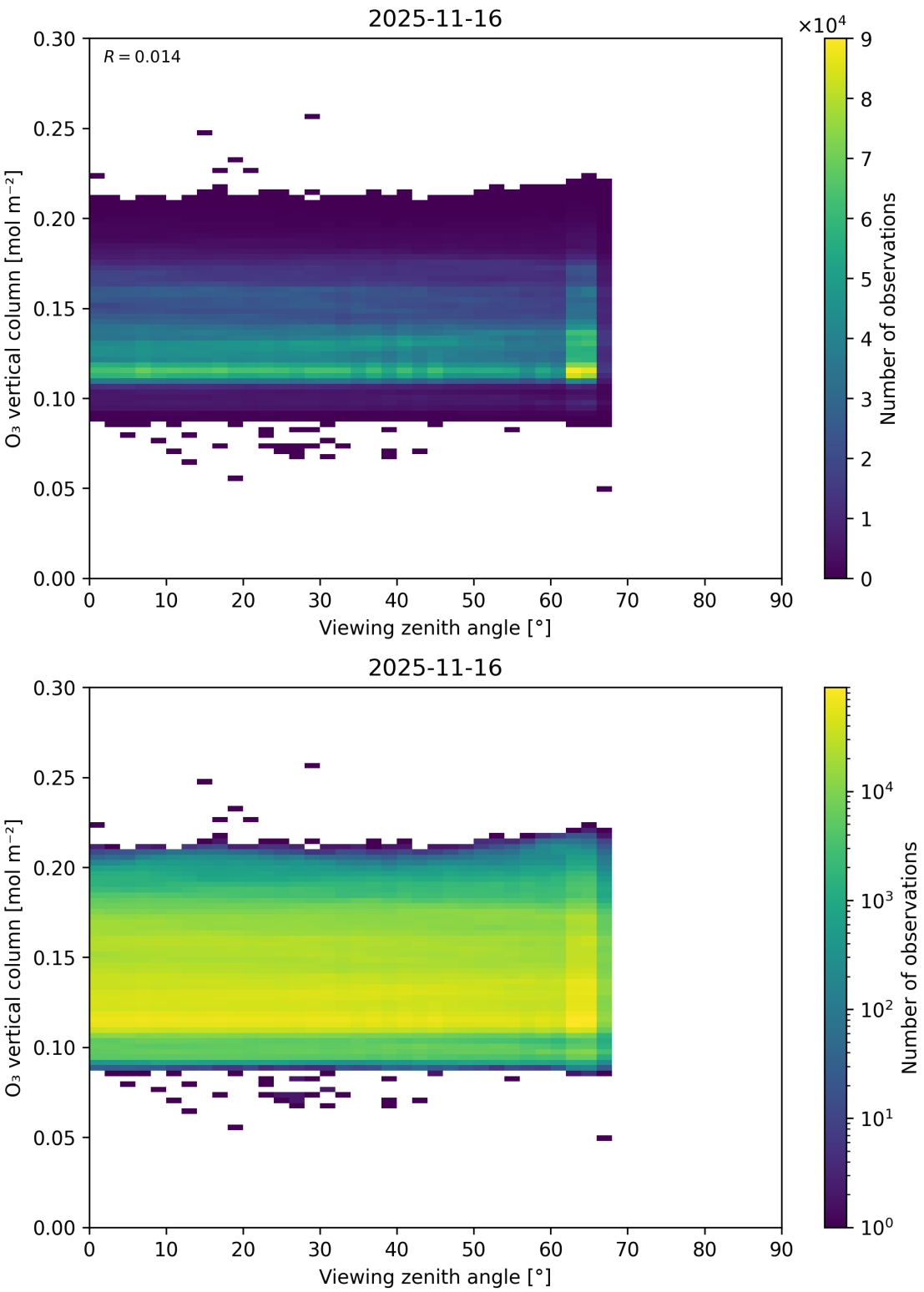

Figure 52: Scatter density plot of "Viewing zenith angle" against "O_3 vertical column" for 2025-11-15 to 2025-11-17.

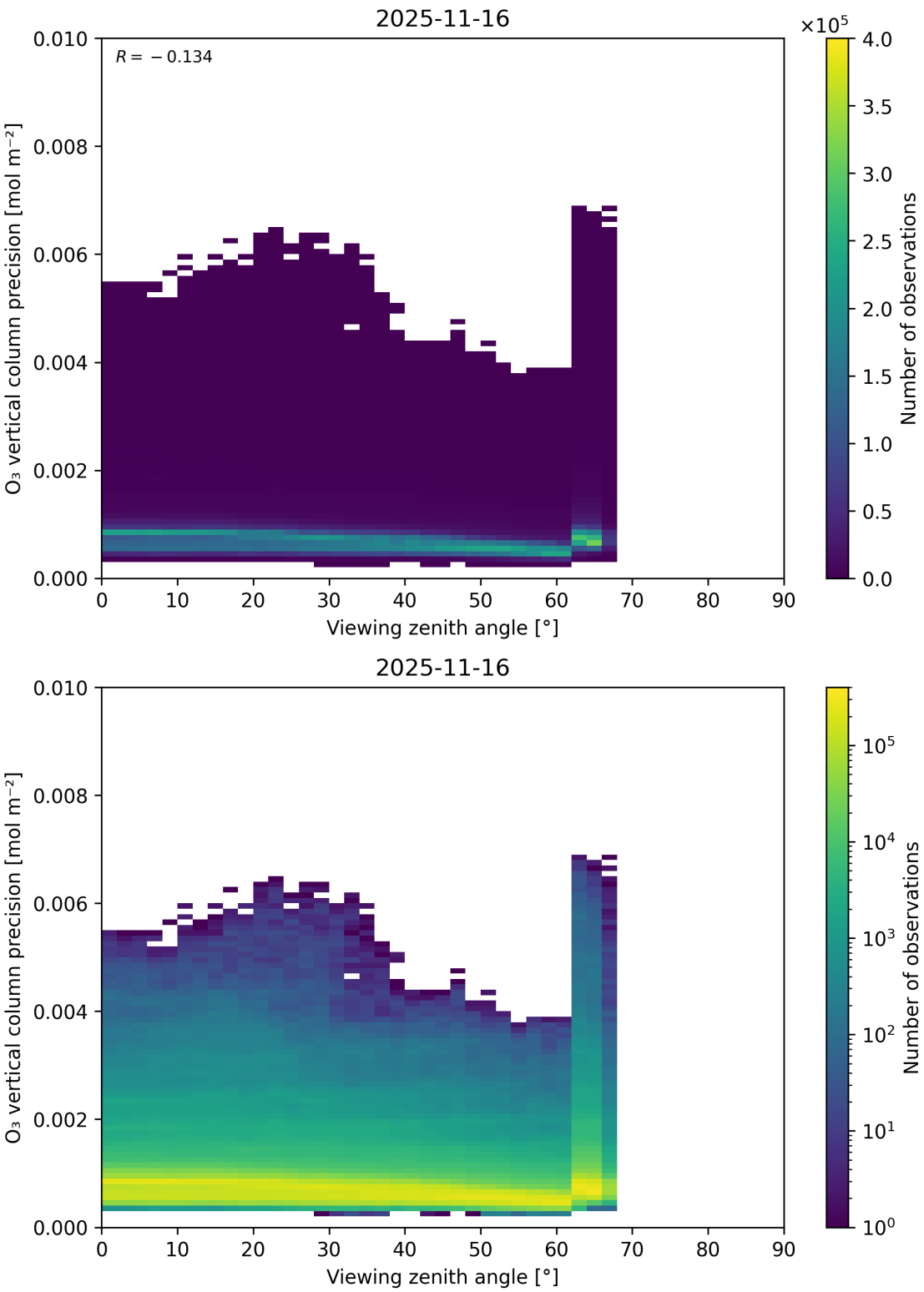

Figure 53: Scatter density plot of "Viewing zenith angle" against "O_3 vertical column precision" for 2025-11-15 to 2025-11-17.

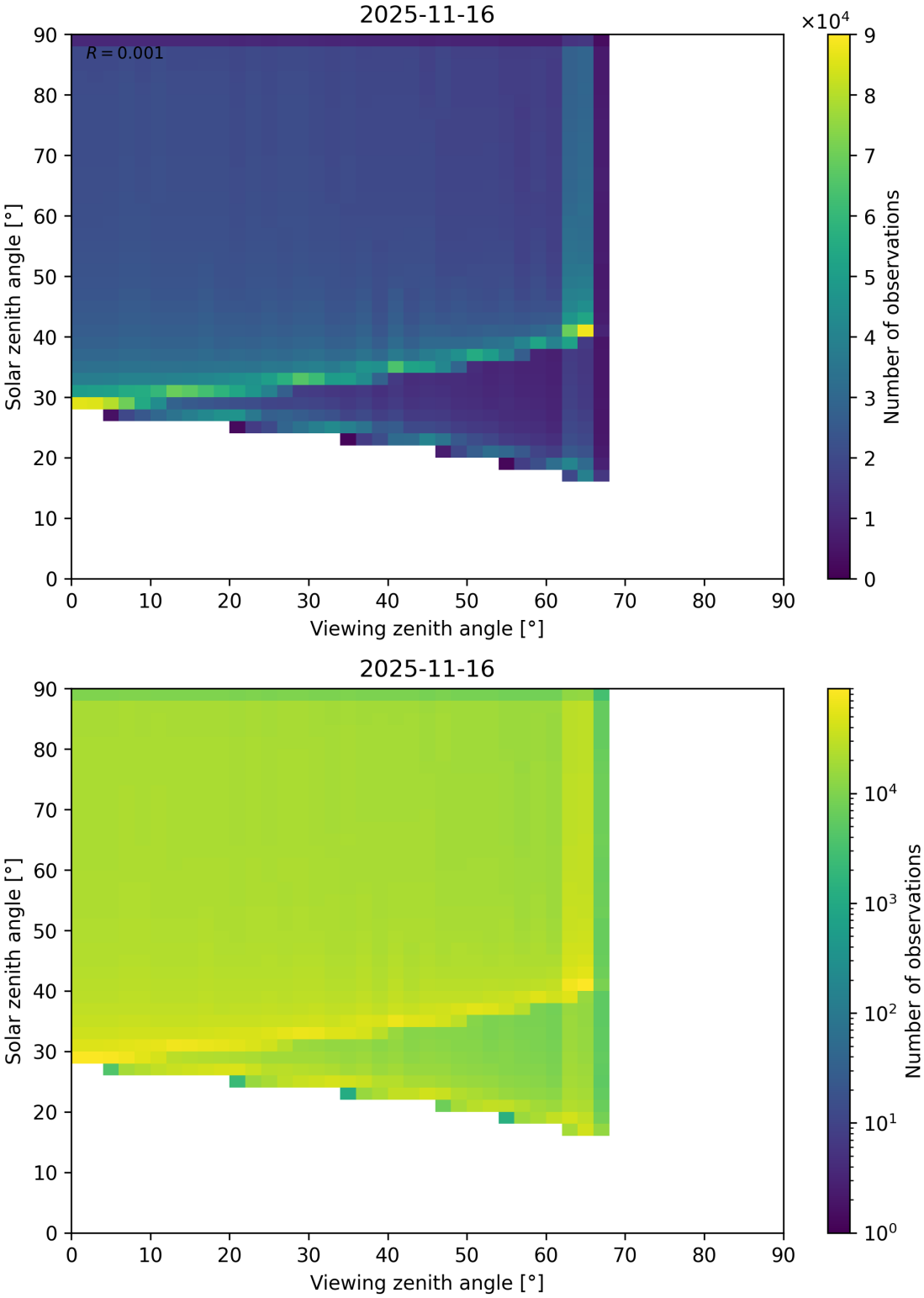

Figure 54: Scatter density plot of “Viewing zenith angle” against “Solar zenith angle” for 2025-11-15 to 2025-11-17.

Contents

List of Figures

List of Tables

11 Copyright information of ‘PyCAMA’

Copyright © 2005 – 2023, Maarten Sneep (KNMI).

All rights reserved.

Redistribution and use in source and binary forms, with or without modification, are permitted provided that the following conditions are met:

1. Redistributions of source code must retain the above copyright notice, this list of conditions and the following disclaimer.

2. Redistributions in binary form must reproduce the above copyright notice, this list of conditions and the following disclaimer in the documentation and/or other materials provided with the distribution.

3. Neither the name of the copyright holder nor the names of its contributors may be used to endorse or promote products derived from this software without specific prior written permission.

This software is provided by the copyright holders and contributors “as is” and any express or implied warranties, including, but not limited to, the implied warranties of merchantability and fitness for a particular purpose are disclaimed. In no event shall the copyright holder or contributors be liable for any direct, indirect, incidental, special, exemplary, or consequential damages (including, but not limited to, procurement of substitute goods or services; loss of use, data, or profits; or business interruption) however caused and on any theory of liability, whether in contract, strict liability, or tort (including negligence or otherwise) arising in any way out of the use of this software, even if advised of the possibility of such damage.

Maarten Sneep (maarten.sneep@knmi.nl).